

418



Tom Scarbough, CPL
San Juan / Rockies
Three Westlake Park - 3WL-5058
P.O. Box 2197
Houston, Texas 77252-2197
Tel: 832-486-2338
Fax: 832-486-2674

February 12, 2004

Bureau of Land Management
Farmington Resource Area
1235 LaPlata Highway
Farmington, New Mexico 87401

Commissioner of Public Lands
State of New Mexico
P.O. Box 1148
Santa Fe, New Mexico 87501-1148

Oil Conservation Division
State of New Mexico
2040 South Pacheco
Santa Fe, New Mexico 87505

RE: **San Juan 29-5 Unit**
N. 14-08-001-437
Rio Arriba County, New Mexico
2004 Plan of Development
Contract 040452

Gentlemen:

By letter dated June 30, 2003, ConocoPhillips Company (ConocoPhillips), as Unit Operator for the referenced Unit, filed the Plan of Development (POD) for the calendar year 2003. The following is a recap of ConocoPhillips' drilling and recompletion activity within this unit during 2003:

The following new drill which appeared on the 2003 POD will be carried over to 2004:

Well #	GPU	S	T	R	Formation
#225A	W/2	6	29N	5W	Fruitland Coal

Completed 2003 Recompletion:

Well #	GPU	S	T	R	Formation
#69	E/2	21	29N	5W	Re-complete to Mesaverde

RECEIVED

MAR 1 2004

Oil Conservation Division
1220 S. St. Francis Drive
Santa Fe, NM 87505

Pursuant to Section 10 of the San Juan 29-5 Unit Agreement, ConocoPhillips as Unit Operator, hereby submits the following wells for the 2004 POD:

2004 New Drills

Well #	GPU	S	T	R	Formation
#5F	E/2	33	29N	5W	Mesaverde/Dakota
#5M	E/2	33	29N	5W	Mesaverde/Dakota
#10B	W/2	16	29N	5W	Mesaverde
#18B	W/2	5	29N	5W	Mesaverde
#18C	W/2	5	29N	5W	Mesaverde
#19B	E/2	6	29N	5W	Mesaverde
#21B	E/2	8	29N	5W	Mesaverde
#24A	E/2	17	29N	5W	Mesaverde
#32F	W/2	29	29N	5W	Mesaverde/Dakota
#32G	W/2	29	29N	5W	Mesaverde/Dakota
#45F	E/2	22	29N	5W	Mesaverde/Dakota
#45M	E/2	22	29N	5W	Mesaverde/Dakota

2004

Recompletions

Well #	GPU	S	T	R	Formation
#24	E/2	17	29N	5W	Fruitland Coal Dual/DHC
#25A	E/2	18	29N	5W	Fruitland Coal Dual/DHC
#26A	W/2	18	29N	5W	Fruitland Coal Dual/DHC
#74	W/2	17	29N	5W	Fruitland Coal Dual/DHC

The Unit currently consists of the following Participating Areas:

Formation	Expansion	Effective Date
Fruitland	5th	1/1/93
Pictured Cliffs	7nd	10/1/85
Mesaverde	25th	10/1/85
Dakota	13th	9/1/78

The working interest owners are being contacted regarding the Plan of Development. ConocoPhillips and the working interest owners believe that all current obligations have been satisfied.


ConocoPhillips, as Unit Operator, plans to drill any offset wells required to prevent drainage of unitized substances and any other wells deemed necessary or desirable by the Unit Operator and the working interest owners.

In accordance with Section 10 of the Unit Agreement, please advise of your approval by executing in the space provided below and return one copy to the undersigned.

Should you have any questions regarding this proposal, please contact Thomas Scarbrough at 832-486-2338.

Copies of this letter are being sent to the working interest owners shown on the attached sheet.

Sincerely,



Thomas J. Scarbrough

Enc.

Bureau of Land Management

Date

New Mexico Commissioner of Public Lands

Date



New Mexico Oil Conservation Division

3/9/04

Date

The foregoing approvals are for the 2004 Plan of Development for the San Juan 29-5 Unit, #14-08-001-437, Rio Arriba County, New Mexico.

SAN JUAN 29-5 UNIT
WORKING INTEREST OWNERS

BOLACK MINERALS
3901 BLOOMFIELD HWY
FARMINGTON NM 87401

BURLINGTON RESOURCES O&G CO
P O BOX 4289
FARMINGTON NM 87499-4289

CHARLES W. GAY
PO BOX 291445
KERRVILLE, TX 780291445

LORRAYN GAY HACKER
PO BOX 291445
KERRVILLE, TX 780291445

MAYDELL MILLER MAST TRUST
PO BOX 291445
KERRVILLE, TX 780291445

J& M RAYMOND, LTD.
PO BOX 291445
KERRVILLE, TX 780291445

T H MCELVAIN O&G LTD PART
1050 17TH, SUITE 1800
DENVER, CO 80265

VAUGHAN-MCELVAIN ENERGY INC
P.O. Box 970
KENNETT SQUARE, PA 19348

WILLIAMS PRODUCTION COMPANY
ONE WILLIAMS CENTER
Attn: Vern Hansen
PO BOX 3202, MS 37-5
TULSA, OK 74101

WISER OIL COMPANY
8115 PRESTON ROAD
SUITE 400
DALLAS TX 75225

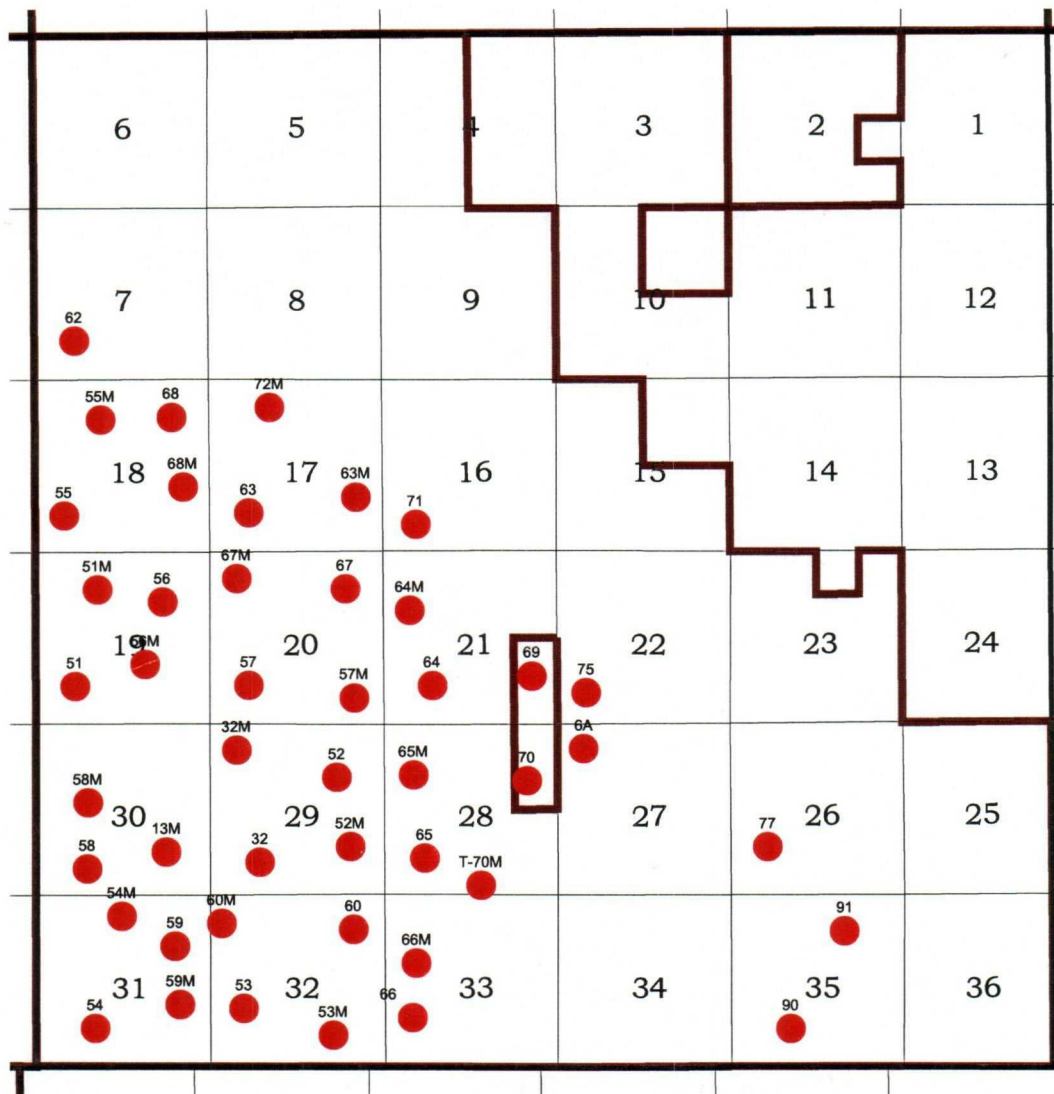
BP
ATTN: BRYAN ANDERSON
P.O. BOX 3092
HOUSTON, TEXAS 77253-3092

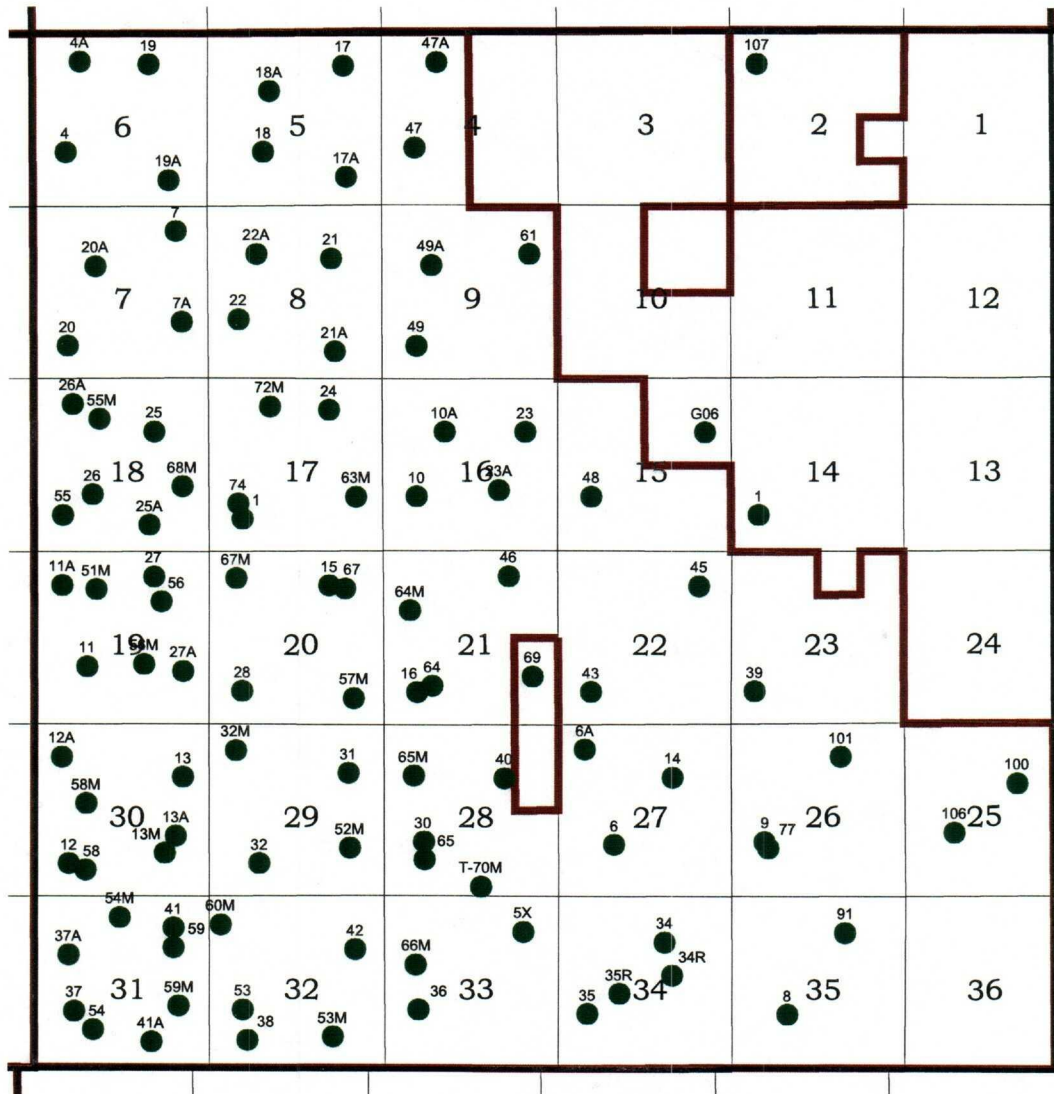
CARL MCELVAIN ESTATE
P.O. BOX 801888
ADDISON, TEXAS 75380

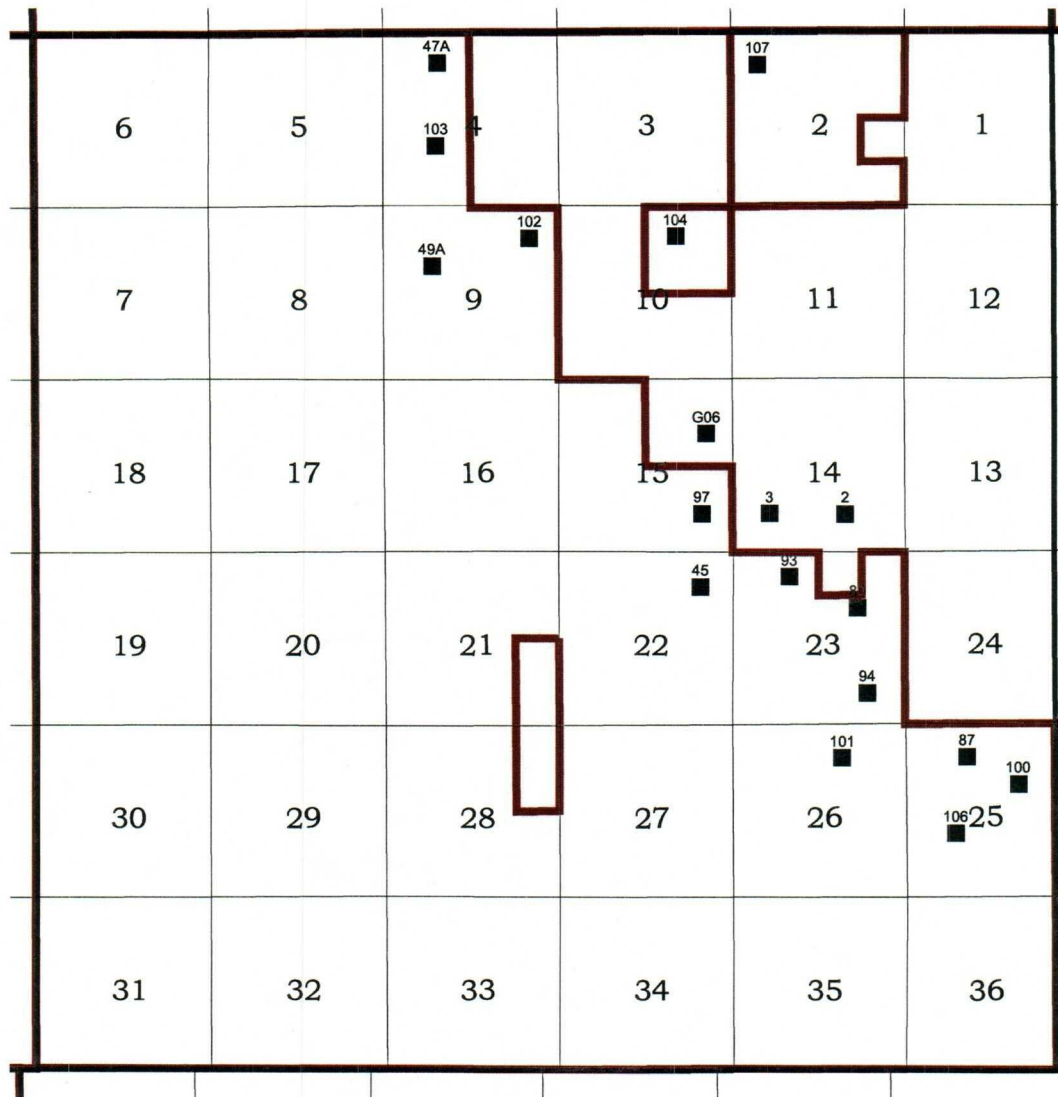
SAN JUAN BASIN PARTNERSHIP
C/O EN VANATGE, INC.
1415 NORTH LOOP WEST, SUITE 1180
HOUSTON, TEXAS 77008

BENSON-MONTIN-GREER
4900 COLLEGE BLVD
FARMINGTON, NEW MEXICO 87402

FLOYD OIL COMPANY
P.O. BOX 201660
HOUSTON, TEXAS 77216-1660







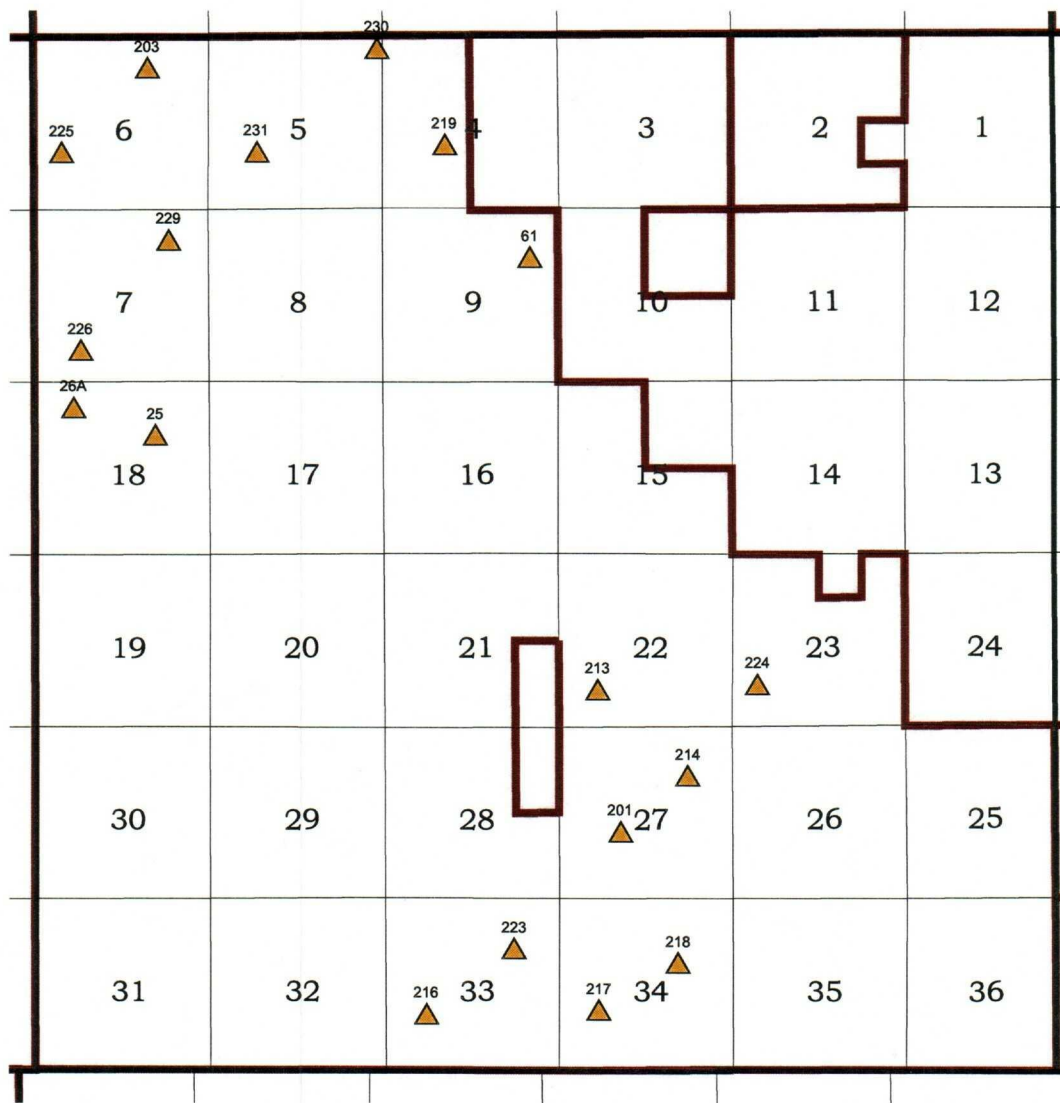
ConocoPhillips

SAN JUAN 29-5 UNIT
2004 PLAN OF DEVELOPMENT
PICTURED CLIFFS

Author: sf

Date: 2-16-04

Map 1 of 1





PATRICK H. LYONS
COMMISSIONER

State of New Mexico
Commissioner of Public Lands

310 OLD SANTA FE TRAIL
P.O. BOX 1148
SANTA FE, NEW MEXICO 87504-1148

COMMISSIONER'S OFFICE

Phone (505) 827-5760

Fax (505) 827-5766

www.nmstatelands.org

RECEIVED

February 20, 2004 **B 23 2004**

Conservation Division
ConocoPhillips 3. Saint Francis Drive
P.O. Box 2197 Santa Fe, NM 87505
Houston, Texas 77252-2197

Attn: Mr. Skip Fraker

Re: 2003 Plan of Development
San Juan 29-5 Unit
Rio Arriba County, New Mexico

Dear Mr. Fraker:

The Commissioner of Public Lands has, of this date, approved the above-captioned Plan of Development. Our approval is subject to like approval by all other appropriate agencies.

The possibility of drainage by wells outside of the unit area and the need for further development of the unit may exist. You may be contacted at a later date regarding these possibilities.

If you have any questions or if we may be of further help, please contact Pete Martinez at (505) 827-5791.

Very truly yours,

PATRICK H. LYONS
COMMISSIONER OF PUBLIC LANDS

BY:
JAMI BAILEY, Director
Oil, Gas and Minerals Division
(505) 827-5744

PL/JB/cpm
xc: Reader File

OCD

BLM