








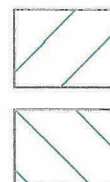
# COOPER #5 WELL

## SECTION 6, T29N, R11W

### SAN JUAN CO., NEW MEXICO



-  FRUITLAND SAND WELL
-  FRUITLAND COAL WELL
-  PICTURED CLIFFS WELL
-  MESA VERDE WELL
-  DAKOTA WELL
-  GALLUP WELL



PICTURED CLIFFS SPACING UNIT

FRUITLAND COAL SPACING UNIT