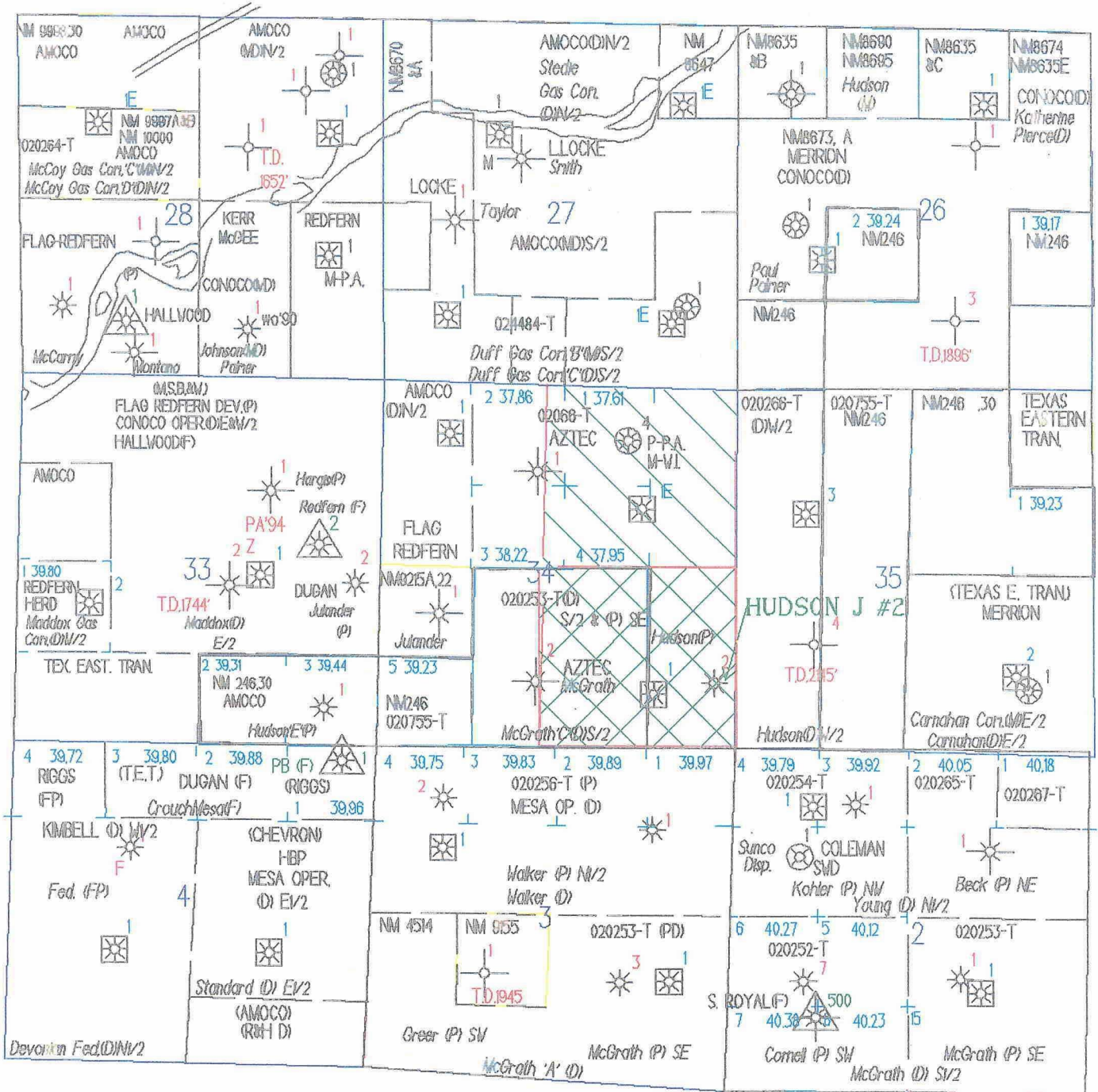








HUDSON J #2 WELL

SECTION 34, T30N, R12W

SAN JUAN CO., NEW MEXICO



-  FRUITLAND SAND WELL
-  FRUITLAND COAL WELL
-  PICTURED CLIFFS WELL
-  MESAVERDE WELL
-  DAKOTA WELL
-  GALLUP WELL

-  FRUITLAND COAL PRORATION UNIT
-  PICTURED CLIFFS PRORATION UNIT