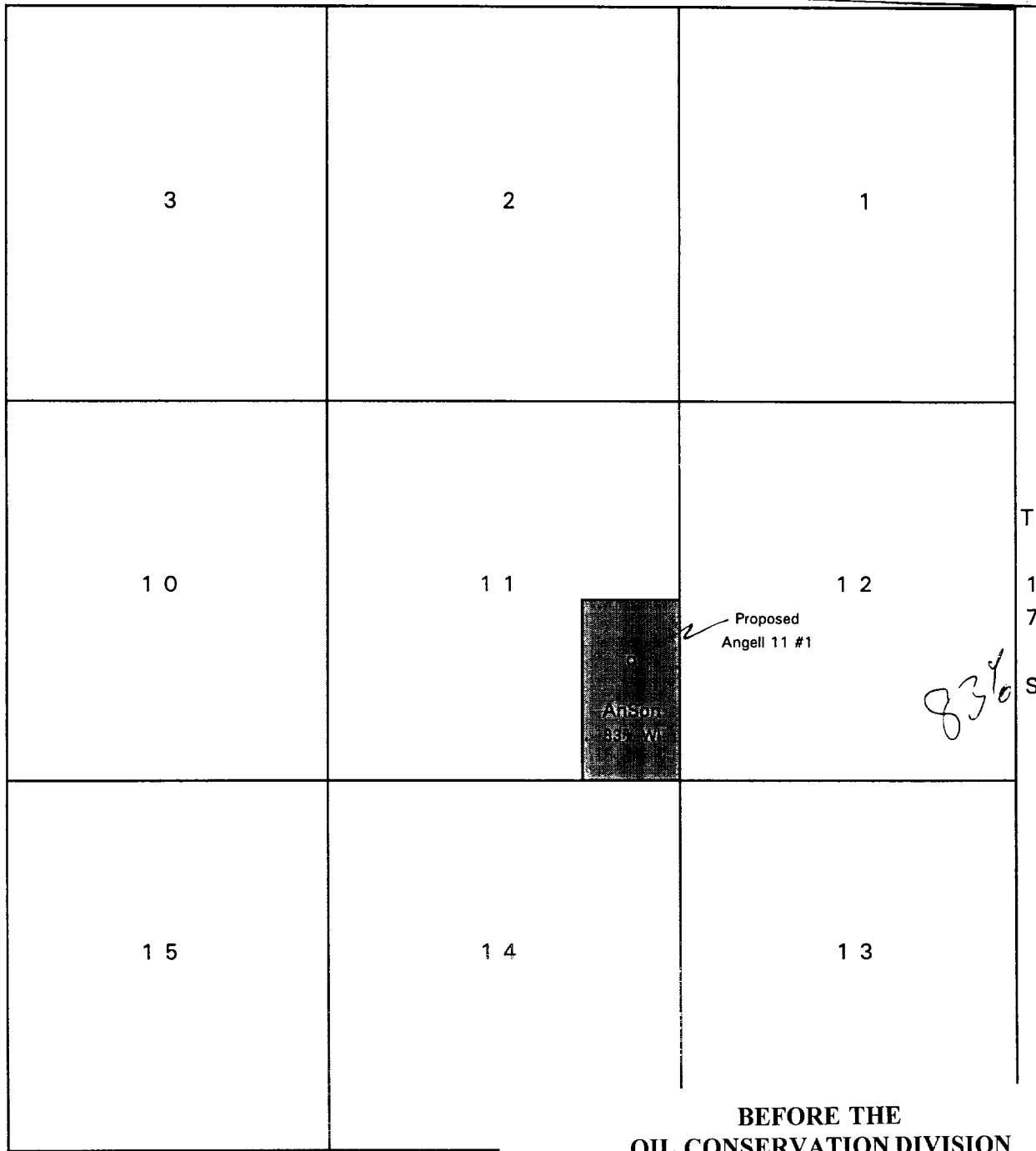


**HUMBLE CITY PROSPECT  
E/2 SE/4 Section 11-17S-37E  
LEA COUNTY, NEW MEXICO**

September 13, 1994

*Exhibits 1 through 5  
Complete Set*

R 37 E



**BEFORE THE  
OIL CONSERVATION DIVISION  
Santa Fe, New Mexico**

Case No. 11098 Exhibit No. 1

Submitted by: AnSon Gas Corporation

Hearing Date: September 15, 1994

**E/2 SE/4 Section 11-17S-37E**

**Lea County, New Mexico**

**Case No. 11098**

**Angell 11 #1**

<u>Mineral Owners</u>	<u>Net Acres Leased</u>	<u>Percentage</u>
Yates Petroleum Corporation	31.3000	39.1250
MYCO Industries, Inc.	6.2600	7.8250
Abo Petroleum Corporation	7.5120	9.3900
John A. Yates	3.1300	3.9125
Los Chicos, a Partnership	1.8780	2.3475
S.P. Yates	6.2600	7.8250
Yates Drilling Company	4.6950	5.8688
Peyton Yates	0.6260	0.7825
Richard Yates	0.6260	0.7825
Weed Oil & Gas, a Partnership	0.3130	0.3913
Yates Petroleum Corporation Acct #4	0.8000	1.0000
John F. Altringer	1.0000	1.2500
Charles F. Harding	0.8000	1.0000
Shirley Baccus	0.4000	0.5000
Oil Investment & Leasing Co.	0.6000	0.7500
Jimmie G. Kincaid	0.2000	0.2500
	<hr/>	<hr/>
	66.4000	83.0000

<u>Mineral Owners</u>	<u>Net Acres Unleased</u>	<u>Percentage</u>
John H. Beauchamp & Agnus Beauchamp	0.8000	1.0000
Roger Bettin & Joyce Bettin	0.2000	0.2500
Major Lyman Bucklin	0.2000	0.2500
William G. Bucklin	0.2000	0.2500
Stanley G. Budner	0.8000	1.0000
→ John Christopher	0.8000	1.0000
William C. Evans	0.2000	0.2500
Richard A. Fresch, Exec of The Estate of Clarence J. Fresch	1.6000	2.0000
James A. Grice, Exec of The Estate of Letcher O. Grice	0.2000	0.2500
Stan Hansen	0.8000	1.0000
Sidney D. Jeffe	0.8000	1.0000
→ Ronald U. Kolb	0.8000	1.0000
Arnold Maroni	0.8000	1.0000
→ A.R. Miller	0.2000	0.2500
Allen Noble	0.8000	1.0000
→ Ruth Potish Berger, Trustee under declaration of Trust dated 3/10/81	0.2000	0.2500
→ Ronald Sotere	0.8000	1.0000
→ Minerva A. Sweitzer Williams	0.2000	0.2500
→ John M. Thomas	0.8000	1.0000
J. Paul Wilson	1.6000	2.0000
Guy G. Stephenson	0.8000	1.0000
	<hr/>	<hr/>
	13.6000	17.0000

**BEFORE THE  
OIL CONSERVATION DIVISION  
Santa Fe, New Mexico**

Case No. 11098 Exhibit No. 2

Submitted by: AnSon Gas Corporation

*→ denotes further not contacted -*

Hearing Date: Sept. 1, 1981

**ANSON COMPANY**

### ESTIMATE OF COSTS AND AUTHORIZATION FOR EXPENDITURE

AFE #	1	Well Name and Number	ANGELL 11 #1		
Location	SE/4 Sec 11-17S-37E	County	LEA	State	NEW MEXICO
Prospect	Humble City	Operator	ANSON COMPANY		
Project	Drill, Complete and Equip an 11,900' Strawn Oil Well				
Date	7/28/94	AFE Prepared By J.C. NORTHCUTT			

DRILLING AND COMPLETION INTANGIBLES		Dry Hole (721)	Completion (731)	Total
002 Location and Road Construction		15,000		15,000
003 Damages and Surveying		6,000		6,000
004 Mobilization, Demobilization				
006 Daywork	11,900' @ \$16.50/ft + 3 days @ \$4500/day	196,400	13,500	209,900
008 Cementing Services		25,000	10,000	35,000
010 Formation Testing	2 DSTs	8,000		8,000
012 Wireline Services		25,000	10,000	35,000
014 Geological Services		5,000		5,000
015 Liquid and Solids Disposal				
016 Mud and Chemicals		18,000	2,500	20,500
018 Trucking		7,500	5,000	12,500
019 Overhead		6,000	3,000	9,000
020 Field Supervision		5,000	5,000	10,000
022 Contract Services		8,000	7,000	15,000
024 Drill Bits				
026 Fuel and Utilities	Inc. Water	4,500	4,500	9,000
028 Completion Unit	7 days @ \$1500/day		10,500	10,500
030 Rentals		5,000	8,000	13,000
031 Closed System Equipment				
032 Stimulation			13,000	13,000
034 Tubular Inspection		5,000	5,000	10,000
035 Inspect and Repair BHA				
038 Miscellaneous		5,000	5,000	10,000
042 Plug and Abandon				
<b>TOTAL DRILLING AND COMPLETION INTANGIBLES:</b>		<b>344,400</b>	<b>102,000</b>	<b>446,400</b>

[illegible]

**BEFORE THE  
OIL CONSERVATION DIVISION  
Santa Fe, New Mexico**

Case No. 11098      Exhibit No.    3

Submitted by: AnSon Gas Corporation

Hearing Date: September 15, 1994

S:	\$437,400	\$318,800	\$756,200
----	-----------	-----------	-----------

Date: \_\_\_\_\_

# ANSON COMPANY

- file  
- copy to Al Swann

AN OKLAHOMA  
GENERAL PARTNERSHIP

ANSON GAS CORPORATION  
MANAGING GENERAL PARTNER

July 12, 1994

Agnus and John H. Beauchamp

P.O. Box 12147

Fort Worth, Texas 76121

4108 Clayton Rd. W.

Ft. Worth TX 76116

Re: Angell 11 #1  
E/2 SW/4 & SE/4 Section 11-17S-37E  
Lea County, New Mexico

Dear Mr. and Mrs. Beauchamp:

AnSon Gas Corporation has received a verbal commitment from Yates Petroleum Corporation to acquire their interest in the referenced lands outside of the borehole of the Shipp #4 well located in the E/2 SE/4 of Section 11-17S-37E and the borehole of the Shipp #1-A well located in the E/2 SW/4 of said Section 11. AnSon Gas Corporation proposes to drill an 11,900' Strawn Lime test at a location in the E/2 SE/4 of Section 11-17S-37E and respectfully request that you consider the following:

- 1) Our records reflect that you own 2.40 net acres in the E/2 SW/4 and SE/4 of Section 11-17S-37E, Lea County, New Mexico.
- 2) There are currently two (2) producing oil wells within the captioned lands being the Shipp #1-A well located in the E/2 SW/4 and the Shipp #4 well located in the E/2 SE/4. AnSon Gas Corporation is interested in acquiring an assignment of your leasehold interest outside of these wellbores for the drilling of an 11,900' Strawn Lime test to be located in the E/2 SE/4 of said Section 11. You would retain all your right, title and interest in the wellbore of the currently producing wells.
- 3) AnSon hereby offers to pay you \$75.00 per net acre and a 25% royalty or \$50.00 per net acre and 27% royalty for an assignment of your leasehold interest outside of the wellbores of the existing wells in the captioned lands. Said royalty interest would be inclusive of existing royalties of record.

BEFORE THE  
OIL CONSERVATION DIVISION  
Santa Fe, New Mexico

Case No. 11098 Exhibit No. 4

3814 NORTH SANTA FE, OKLAHOMA CITY, O

Submitted by: AnSon Gas Corporation

MAIL ADDRESS: P.O. BOX

Hearing Date: September 15, 1994

Agnus and John H. Beauchamp  
July 12, 1994  
Page Two

If the above terms meet with your approval, please execute and return one (1) copy of this letter to my attention and an assignment of oil and gas leases and draft will be mailed to you promptly. If you have any questions or need additional information, please give me a call.

Sincerely,

## AnSon Gas Corporation

*E. London*

Charles E. Lundeen  
Land Manager

CEL/kjh

cc: Mr. Al Swanson  
J.O. Easley, Inc.  
P.O. Box 2170  
Edmond, Oklahoma 73083

AGREED TO AND ACCEPTED this

\_\_\_\_\_ day of \_\_\_\_\_, 1994.

- ☐ \$75.00 per net acre and a 25% royalty
- ☐ \$50.00 per net acre and a 27% royalty

JOHN H. BEAUCHAMP

AGNUS BEAUCHAMP

Aug. 7, 1994  
Dear Mr. Luc de  
I am not interested in  
this proposal -  
Agnes Beauchamp

RECEIVED  
AUG 10 1994

**LAND**

# ANSON COMPANY

AN OKLAHOMA  
GENERAL PARTNERSHIP

ANSON GAS CORPORATION  
MANAGING GENERAL PARTNER

July 12, 1994

RECEIVED  
AUG 8 1994  
LAND

Joyce and Roger Bettin  
300 Fairway Court  
Atlantis, Florida 33462

Re: Angell 11 #1  
E/2 SW/4 & SE/4 Section 11-17S-37E  
Lea County, New Mexico

Dear Mr. and Mrs. Bettin:

AnSon Gas Corporation has received a verbal commitment from Yates Petroleum Corporation to acquire their interest in the referenced lands outside of the borehole of the Shipp #4 well located in the E/2 SE/4 of Section 11-17S-37E and the borehole of the Shipp #1-A well located in the E/2 SW/4 of said Section 11. AnSon Gas Corporation proposes to drill an 11,900' Strawn Lime test at a location in the E/2 SE/4 of Section 11-17S-37E and respectfully request that you consider the following:

- 1) Our records reflect that you own .60 net acres in the E/2 SW/4 and SE/4 of Section 11-17S-37E, Lea County, New Mexico.
- 2) There are currently two (2) producing oil wells within the captioned lands being the Shipp #1-A well located in the E/2 SW/4 and the Shipp #4 well located in the E/2 SE/4. AnSon Gas Corporation is interested in acquiring an assignment of your leasehold interest outside of these wellbores for the drilling of an 11,900' Strawn Lime test to be located in the E/2 SE/4 of said Section 11. You would retain all your right, title and interest in the wellbore of the currently producing wells.
- 3) AnSon hereby offers to pay you \$75.00 per net acre and a 25% royalty or \$50.00 per net acre and 27% royalty for an assignment of your leasehold interest outside of the wellbores of the existing wells in the captioned lands. Said royalty interest would be inclusive of existing royalties of record.

Reply to Al Swanson  
8/8/94. K/H

Joyce and Roger Bettin  
July 12, 1994  
Page Two

If the above terms meet with your approval, please execute and return one (1) copy of this letter to my attention and an assignment of oil and gas leases and draft will be mailed to you promptly. If you have any questions or need additional information, please give me a call.

Sincerely,

AnSon Gas Corporation



Charles E. Lundeen  
Land Manager

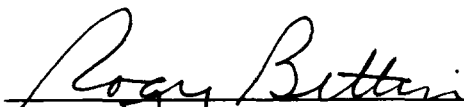
CEL/kjh


cc: Mr. Al Swanson  
J.O. Easley, Inc.  
P.O. Box 2170  
Edmond, Oklahoma 73083

AGREED TO AND ACCEPTED this

8 day of AUGUST, 1994.

- ☒ \$75.00 per net acre and a 25% royalty  
☐ \$50.00 per net acre and a 27% royalty

  
\_\_\_\_\_  
ROGER BETTIN

  
\_\_\_\_\_  
JOYCE BETTIN

# ANSON COMPANY

AN OKLAHOMA  
GENERAL PARTNERSHIP

August 2, 1994

ANSON GAS CORPORATION  
MANAGING GENERAL PARTNER

Lyman Bucklin  
RD #2, Box 227  
Bucksport, Maine 04416

Re: Angell 11 #1  
E/2 SE/4 Section 11-17S-37E  
Lea County, New Mexico  
Humble City Prospect

Gentlemen:

AnSon Gas Corporation has received a verbal commitment from Yates Petroleum Corporation to acquire their interest in the referenced lands outside of the borehole of the Shipp #4 well located in the E/2 SE/4 of Section 11-17S-37E and the borehole of the Shipp #1-A well located in the E/2 SW/4 of said Section 11. AnSon Gas Corporation proposes to drill an 11,900' Strawn Lime test at a location in the E/2 SE/4 of Section 11-17S-37E. Enclosed please find two (2) copies of AFE reflecting estimated drilling costs. If you desire to participate in this test, please execute and return one (1) copy of said AFE, along with your proportionate share of completed well costs. If you do not desire to participate, AnSon would respectfully request that you consider the following:

- 1) Our records reflect that you own .20 net acres in the E/2 SE/4 of Section 11-17S-37E, Lea County, New Mexico.
- 2) There are currently two (2) producing oil wells within the captioned lands being the Shipp #1-A well located in the E/2 SW/4 and the Shipp #4 well located in the E/2 SE/4. AnSon Gas Corporation is interested in acquiring an assignment of your leasehold interest outside of these wellbores for the drilling of an 11,900' Strawn Lime test to be located in the E/2 SE/4 of said Section 11. You would retain all your right, title and interest in the wellbore of the currently producing wells.
- 3) AnSon hereby offers to pay you \$75.00 per net acre and a 25% royalty or \$50.00 per net acre and 27% royalty for an assignment of your leasehold interest outside of the wellbores of the existing wells in the captioned lands. Said royalty interest would be inclusive of existing royalties of record.



Lyman Bucklin  
August 2, 1994  
Page Two

If the above terms meet with your approval, please execute and return one (1) copy of this letter to my attention and an assignment of oil and gas leases and draft will be mailed to you promptly. If you have any questions or need additional information, please give me a call.

Sincerely,

AnSon Gas Corporation



Charles E. Lundeen  
Land Manager

CEL/kjh

cc: Mr. Al Swanson  
J.O. Easley, Inc.  
P.O. Box 2170  
Edmond, Oklahoma 73083

AGREED TO AND ACCEPTED this

\_\_\_\_\_ day of \_\_\_\_\_, 1994.

- ☐ \$75.00 per net acre and a 25% royalty
- ☐ \$50.00 per net acre and a 27% royalty

---

Lyman Bucklin


ANSON COMPANY  
P.O. BOX 24060  
OKLAHOMA CITY, OK 73124

RECEIVED  
AUG 11 1994

LAND

Lyman Bucklin  
RD #2, Box 227  
Buckport, Maine 04416


04416-9511



*[Handwritten signature]*

*[Handwritten signature]*

*[Circular postmark stamp, mostly illegible]*



# ANSON COMPANY

AN OKLAHOMA  
GENERAL PARTNERSHIP

August 2, 1994

ANSON GAS CORPORATION  
MANAGING GENERAL PARTNER

William G. Bucklin  
Rural Route 1, Box 326  
Jamestown, Rhode Island 02835

Re: Angell 11 #1  
E/2 SE/4 Section 11-17S-37E  
Lea County, New Mexico  
Humble City Prospect

Gentlemen:

AnSon Gas Corporation has received a verbal commitment from Yates Petroleum Corporation to acquire their interest in the referenced lands outside of the borehole of the Shipp #4 well located in the E/2 SE/4 of Section 11-17S-37E and the borehole of the Shipp #1-A well located in the E/2 SW/4 of said Section 11. AnSon Gas Corporation proposes to drill an 11,900' Strawn Lime test at a location in the E/2 SE/4 of Section 11-17S-37E. Enclosed please find two (2) copies of AFE reflecting estimated drilling costs. If you desire to participate in this test, please execute and return one (1) copy of said AFE, along with your proportionate share of completed well costs. If you do not desire to participate, AnSon would respectfully request that you consider the following:

- 1) Our records reflect that you own .20 net acres in the E/2 SE/4 of Section 11-17S-37E, Lea County, New Mexico.
- 2) There are currently two (2) producing oil wells within the captioned lands being the Shipp #1-A well located in the E/2 SW/4 and the Shipp #4 well located in the E/2 SE/4. AnSon Gas Corporation is interested in acquiring an assignment of your leasehold interest outside of these wellbores for the drilling of an 11,900' Strawn Lime test to be located in the E/2 SE/4 of said Section 11. You would retain all your right, title and interest in the wellbore of the currently producing wells.
- 3) AnSon hereby offers to pay you \$75.00 per net acre and a 25% royalty or \$50.00 per net acre and 27% royalty for an assignment of your leasehold interest outside of the wellbores of the existing wells in the captioned lands. Said royalty interest would be inclusive of existing royalties of record.

William G. Bucklin  
August 2, 1994  
Page Two

If the above terms meet with your approval, please execute and return one (1) copy of this letter to my attention and an assignment of oil and gas leases and draft will be mailed to you promptly. If you have any questions or need additional information, please give me a call.

Sincerely,

AnSon Gas Corporation



Charles E. Lundeen  
Land Manager

CEL/kjh

cc: Mr. Al Swanson  
J.O. Easley, Inc.  
P.O. Box 2170  
Edmond, Oklahoma 73083

AGREED TO AND ACCEPTED this


\_\_\_\_\_ day of \_\_\_\_\_, 1994.

- ☐ \$75.00 per net acre and a 25% royalty
- ☐ \$50.00 per net acre and a 27% royalty


---

William G. Bucklin

ANSON COMPANY  
P.O. BOX 24060  
OKLAHOMA CITY, OK 73124




W. G. Bucklin  
Rt. 1, Box 326  
Jamestown, Rhode Island 02838



RECEIVED

AUG 10 1991

LAND



# ANSON COMPANY

AN OKLAHOMA  
GENERAL PARTNERSHIP

ANSON GAS CORPORATION  
MANAGING GENERAL PARTNER

August 23, 1994

William G. Bucklin  
620 E. Shore Road  
Jamestown, Rhode Island 02835

Re: Angell 11 #1  
E/2 SW/4 & SE/4 Section 11-17S-37E  
Lea County, New Mexico  
Humble City Prospect

Gentlemen:

AnSon Gas Corporation has received a commitment from Yates Petroleum Corporation to acquire their interest in the referenced lands outside of the borehole of the Shipp #4 well located in the E/2 SE/4 of Section 11-17S-37E and the borehole of the Shipp #1-A well located in the E/2 SW/4 of said Section 11. AnSon Gas Corporation proposes to drill an 11,900' Strawn Lime test at a location in the E/2 SE/4 of Section 11-17S-37E. Enclosed please find two (2) copies of AFE reflecting estimated drilling costs. If you desire to participate in this test, please execute and return one (1) copy of said AFE, along with your proportionate share of completed well costs. If you do not desire to participate, AnSon would respectfully request that you consider the following:

- 1) Our records reflect that you own .20 net acres in the E/2 SE/4 of Section 11-17S-37E, Lea County, New Mexico.
- 2) There are currently two (2) producing oil wells within the captioned lands being the Shipp #1-A well located in the E/2 SW/4 and the Shipp #4 well located in the E/2 SE/4. AnSon Gas Corporation is interested in acquiring an assignment of your leasehold interest outside of these wellbores for the drilling of an 11,900' Strawn Lime test to be located in the E/2 SE/4 of said Section 11. You would retain all your right, title and interest in the wellbore of the currently producing wells.
- 3) AnSon hereby offers to pay you \$75.00 per net acre and a 25% royalty or \$50.00 per net acre and 27% royalty for an assignment of your leasehold interest outside of the wellbores of the existing wells in the captioned lands. Said royalty interest would be inclusive of existing royalties of record.

William G. Bucklin  
August 23, 1994  
Page Two

If the above terms meet with your approval, please execute and return one (1) copy of this letter to my attention and an assignment of oil and gas leases and draft will be mailed to you promptly. If you have any questions or need additional information, please give me a call.

Sincerely,

AnSon Gas Corporation



Charles E. Lundeen  
Land Manager

CEL/kjh

cc: Mr. Al Swanson  
J.O. Easley, Inc.  
P.O. Box 2170  
Edmond, Oklahoma 73083

AGREED TO AND ACCEPTED this

\_\_\_\_\_ day of \_\_\_\_\_, 1994.

- ☐ \$75.00 per net acre and a 25% royalty
- ☐ \$50.00 per net acre and a 27% royalty

---

WILLIAM G. BUCKLIN

# ANSON COMPANY

AN OKLAHOMA  
GENERAL PARTNERSHIP

August 2, 1994

ANSON GAS CORPORATION  
MANAGING GENERAL PARTNER

Stanley G. Budner  
17 Gumwood Drive  
Wilmington, Delaware 19803

Re: Angell 11 #1  
E/2 SW/4 & E/2 SE/4 Section 11-17S-37E  
Lea County, New Mexico  
Humble City Prospect

Gentlemen:

AnSon Gas Corporation has received a verbal commitment from Yates Petroleum Corporation to acquire their interest in the referenced lands outside of the borehole of the Shipp #4 well located in the E/2 SE/4 of Section 11-17S-37E and the borehole of the Shipp #1-A well located in the E/2 SW/4 of said Section 11. AnSon Gas Corporation proposes to drill an 11,900' Strawn Lime test at a location in the E/2 SE/4 of Section 11-17S-37E. Enclosed please find two (2) copies of AFE reflecting estimated drilling costs. If you desire to participate in this test, please execute and return one (1) copy of said AFE, along with your proportionate share of completed well costs. If you do not desire to participate, AnSon would respectfully request that you consider the following:

- 1) Our records reflect that you own 1.60 net acres in the E/2 SW/4 and E/2 SE/4 of Section 11-17S-37E, Lea County, New Mexico.
- 2) There are currently two (2) producing oil wells within the captioned lands being the Shipp #1-A well located in the E/2 SW/4 and the Shipp #4 well located in the E/2 SE/4. AnSon Gas Corporation is interested in acquiring an assignment of your leasehold interest outside of these wellbores for the drilling of an 11,900' Strawn Lime test to be located in the E/2 SE/4 of said Section 11. You would retain all your right, title and interest in the wellbore of the currently producing wells.
- 3) AnSon hereby offers to pay you \$75.00 per net acre and a 25% royalty or \$50.00 per net acre and 27% royalty for an assignment of your leasehold interest outside of the wellbores of the existing wells in the captioned lands. Said royalty interest would be inclusive of existing royalties of record.



Stanley G. Budner

August 2, 1994

Page Two

If the above terms meet with your approval, please execute and return one (1) copy of this letter to my attention and an assignment of oil and gas leases and draft will be mailed to you promptly. If you have any questions or need additional information, please give me a call.

Sincerely,

AnSon Gas Corporation



Charles E. Lundeen  
Land Manager

CEL/kjh

cc: Mr. Al Swanson  
J.O. Easley, Inc.  
P.O. Box 2170  
Edmond, Oklahoma 73083

AGREED TO AND ACCEPTED this

\_\_\_\_\_ day of \_\_\_\_\_, 1994.

- ☐ \$75.00 per net acre and a 25% royalty
- ☐ \$50.00 per net acre and a 27% royalty

---

Stanley G. Budner

# ANSON COMPANY

AN OKLAHOMA  
GENERAL PARTNERSHIP

August 2, 1994

ANSON GAS CORPORATION  
MANAGING GENERAL PARTNER

William C. Evans  
P.O. Box 413  
Estes Park, Colorado 80517

Re: Angell 11 #1  
E/2 SW/4 & E/2 SE/4 Section 11-17S-37E  
Lea County, New Mexico  
Humble City Prospect

Gentlemen:

AnSon Gas Corporation has received a verbal commitment from Yates Petroleum Corporation to acquire their interest in the referenced lands outside of the borehole of the Shipp #4 well located in the E/2 SE/4 of Section 11-17S-37E and the borehole of the Shipp #1-A well located in the E/2 SW/4 of said Section 11. AnSon Gas Corporation proposes to drill an 11,900' Strawn Lime test at a location in the E/2 SE/4 of Section 11-17S-37E. Enclosed please find two (2) copies of AFE reflecting estimated drilling costs. If you desire to participate in this test, please execute and return one (1) copy of said AFE, along with your proportionate share of completed well costs. If you do not desire to participate, AnSon would respectfully request that you consider the following:

- 1) Our records reflect that you own .40 net acres in the E/2 SW/4 and E/2 SE/4 of Section 11-17S-37E, Lea County, New Mexico.
- 2) There are currently two (2) producing oil wells within the captioned lands being the Shipp #1-A well located in the E/2 SW/4 and the Shipp #4 well located in the E/2 SE/4. AnSon Gas Corporation is interested in acquiring an assignment of your leasehold interest outside of these wellbores for the drilling of an 11,900' Strawn Lime test to be located in the E/2 SE/4 of said Section 11. You would retain all your right, title and interest in the wellbore of the currently producing wells.
- 3) AnSon hereby offers to pay you \$75.00 per net acre and a 25% royalty or \$50.00 per net acre and 27% royalty for an assignment of your leasehold interest outside of the wellbores of the existing wells in the captioned lands. Said royalty interest would be inclusive of existing royalties of record.

William C. Evans

August 2, 1994

Page Two

If the above terms meet with your approval, please execute and return one (1) copy of this letter to my attention and an assignment of oil and gas leases and draft will be mailed to you promptly. If you have any questions or need additional information, please give me a call.

Sincerely,

AnSon Gas Corporation



Charles E. Lundeen  
Land Manager

CEL/kjh

cc: Mr. Al Swanson  
J.O. Easley, Inc.  
P.O. Box 2170  
Edmond, Oklahoma 73083

AGREED TO AND ACCEPTED this

\_\_\_\_\_ day of \_\_\_\_\_, 1994.

- ☐ \$75.00 per net acre and a 25% royalty
- ☐ \$50.00 per net acre and a 27% royalty

---

William C. Evans

# ANSON COMPANY

AN OKLAHOMA  
GENERAL PARTNERSHIP

August 2, 1994

ANSON GAS CORPORATION  
MANAGING GENERAL PARTNER

Richard A. Fresch, Exec. of  
the Estate of Clarence J. Fresch  
324 Northview  
London, Ohio 43140

Re: Angell 11 #1  
E/2 SW/4 & E/2 SE/4 Section 11-17S-37E  
Lea County, New Mexico  
Humble City Prospect

Gentlemen:

AnSon Gas Corporation has received a verbal commitment from Yates Petroleum Corporation to acquire their interest in the referenced lands outside of the borehole of the Shipp #4 well located in the E/2 SE/4 of Section 11-17S-37E and the borehole of the Shipp #1-A well located in the E/2 SW/4 of said Section 11. AnSon Gas Corporation proposes to drill an 11,900' Strawn Lime test at a location in the E/2 SE/4 of Section 11-17S-37E. Enclosed please find two (2) copies of AFE reflecting estimated drilling costs. If you desire to participate in this test, please execute and return one (1) copy of said AFE, along with your proportionate share of completed well costs. If you do not desire to participate, AnSon would respectfully request that you consider the following:

- 1) Our records reflect that you own 3.20 net acres in the E/2 SW/4 and E/2 SE/4 of Section 11-17S-37E, Lea County, New Mexico.
- 2) There are currently two (2) producing oil wells within the captioned lands being the Shipp #1-A well located in the E/2 SW/4 and the Shipp #4 well located in the E/2 SE/4. AnSon Gas Corporation is interested in acquiring an assignment of your leasehold interest outside of these wellbores for the drilling of an 11,900' Strawn Lime test to be located in the E/2 SE/4 of said Section 11. You would retain all your right, title and interest in the wellbore of the currently producing wells.
- 3) AnSon hereby offers to pay you \$75.00 per net acre and a 25% royalty or \$50.00 per net acre and 27% royalty for an assignment of your leasehold interest outside of the wellbores of the existing wells in the captioned lands. Said royalty interest would be inclusive of existing royalties of record.

Richard A. Fresch, Exec. of  
the Estate of Clarence J. Fresch  
August 2, 1994  
Page Two

If the above terms meet with your approval, please execute and return one (1) copy of this letter to my attention and an assignment of oil and gas leases and draft will be mailed to you promptly. If you have any questions or need additional information, please give me a call.

Sincerely,

AnSon Gas Corporation



Charles E. Lundeen  
Land Manager

CEL/kjh

cc: Mr. Al Swanson  
J.O. Easley, Inc.  
P.O. Box 2170  
Edmond, Oklahoma 73083

AGREED TO AND ACCEPTED this

\_\_\_\_\_ day of \_\_\_\_\_, 1994.

- ☐ \$75.00 per net acre and a 25% royalty
- ☐ \$50.00 per net acre and a 27% royalty

---

Richard A. Fresch, Exec. of  
the Estate of Clarence J. Fresch

ANSON COMPANY  
P.O. BOX 24060  
OKLAHOMA CITY, OK 73124


UNDELIVERABLE AS ADDRESSED  
NO FORWARDING ORDER ON FILE

Richard A. Fresch, Exec. of  
the Estate of ~~Clarence J. Fresch~~  
~~324 Northview~~  
~~London, Ohio 43140~~

RECEIVED

AUG 11 1994

LAND



MAILED  
AUG 11 1994

# ANSON COMPANY

AN OKLAHOMA  
GENERAL PARTNERSHIP

ANSON GAS CORPORATION  
MANAGING GENERAL PARTNER

August 23, 1994

Richard A. Fresch, Exec. of  
the Estate of Clarence J. Fresch  
2908 Kerrwood Drive  
Columbus, Ohio 43231

Re: Angell 11 #1  
E/2 SW/4 & SE/4 Section 11-17S-37E  
Lea County, New Mexico  
Humble City Prospect

Gentlemen:

AnSon Gas Corporation has received a commitment from Yates Petroleum Corporation to acquire their interest in the referenced lands outside of the borehole of the Shipp #4 well located in the E/2 SE/4 of Section 11-17S-37E and the borehole of the Shipp #1-A well located in the E/2 SW/4 of said Section 11. AnSon Gas Corporation proposes to drill an 11,900' Strawn Lime test at a location in the E/2 SE/4 of Section 11-17S-37E. Enclosed please find two (2) copies of AFE reflecting estimated drilling costs. If you desire to participate in this test, please execute and return one (1) copy of said AFE, along with your proportionate share of completed well costs. If you do not desire to participate, AnSon would respectfully request that you consider the following:

- 1) Our records reflect that you own 3.20 net acres in the E/2 SW/4 and E/2 SE/4 of Section 11-17S-37E, Lea County, New Mexico.
- 2) There are currently two (2) producing oil wells within the captioned lands being the Shipp #1-A well located in the E/2 SW/4 and the Shipp #4 well located in the E/2 SE/4. AnSon Gas Corporation is interested in acquiring an assignment of your leasehold interest outside of these wellbores for the drilling of an 11,900' Strawn Lime test to be located in the E/2 SE/4 of said Section 11. You would retain all your right, title and interest in the wellbore of the currently producing wells.
- 3) AnSon hereby offers to pay you \$75.00 per net acre and a 25% royalty or \$50.00 per net acre and 27% royalty for an assignment of your leasehold interest outside of the wellbores of the existing wells in the captioned lands. Said royalty interest would be inclusive of existing royalties of record.

Richard A. Fresch, Exec. of  
the Estate of Clarence J. Fresch  
August 23, 1994  
Page Two

If the above terms meet with your approval, please execute and return one (1) copy of this letter to my attention and an assignment of oil and gas leases and draft will be mailed to you promptly. If you have any questions or need additional information, please give me a call.

Sincerely,

AnSon Gas Corporation



Charles E. Lundeen  
Land Manager

CEL/kjh

cc: Mr. Al Swanson  
J.O. Easley, Inc.  
P.O. Box 2170  
Edmond, Oklahoma 73083

AGREED TO AND ACCEPTED this

\_\_\_\_\_ day of \_\_\_\_\_, 1994.

- ☐ \$75.00 per net acre and a 25% royalty
- ☐ \$50.00 per net acre and a 27% royalty

---

RICHARD A. FRESCH, EXEC. OF  
THE ESTATE OF CLARENCE J. FRESCH



# ANSON COMPANY

AN OKLAHOMA  
GENERAL PARTNERSHIP

August 2, 1994

ANSON GAS CORPORATION  
MANAGING GENERAL PARTNER

James A. Grice, Executor of  
the Estate of Letcher O. Grice  
4173 S. 2200 West  
Salt Lake City, Utah 84119

Re: Angell 11 #1  
E/2 SE/4 Section 11-17S-37E  
Lea County, New Mexico  
Humble City Prospect

Gentlemen:

AnSon Gas Corporation has received a verbal commitment from Yates Petroleum Corporation to acquire their interest in the referenced lands outside of the borehole of the Shipp #4 well located in the E/2 SE/4 of Section 11-17S-37E and the borehole of the Shipp #1-A well located in the E/2 SW/4 of said Section 11. AnSon Gas Corporation proposes to drill an 11,900' Strawn Lime test at a location in the E/2 SE/4 of Section 11-17S-37E. Enclosed please find two (2) copies of AFE reflecting estimated drilling costs. If you desire to participate in this test, please execute and return one (1) copy of said AFE, along with your proportionate share of completed well costs. If you do not desire to participate, AnSon would respectfully request that you consider the following:

- 1) Our records reflect that you own .20 net acres in the E/2 SE/4 of Section 11-17S-37E, Lea County, New Mexico.
- 2) There are currently two (2) producing oil wells within the captioned lands being the Shipp #1-A well located in the E/2 SW/4 and the Shipp #4 well located in the E/2 SE/4. AnSon Gas Corporation is interested in acquiring an assignment of your leasehold interest outside of these wellbores for the drilling of an 11,900' Strawn Lime test to be located in the E/2 SE/4 of said Section 11. You would retain all your right, title and interest in the wellbore of the currently producing wells.
- 3) AnSon hereby offers to pay you \$75.00 per net acre and a 25% royalty or \$50.00 per net acre and 27% royalty for an assignment of your leasehold interest outside of the wellbores of the existing wells in the captioned lands. Said royalty interest would be inclusive of existing royalties of record.

James A. Grice, Executor of  
the Estate of Letcher O. Grice  
August 2, 1994  
Page Two

If the above terms meet with your approval, please execute and return one (1) copy of this letter to my attention and an assignment of oil and gas leases and draft will be mailed to you promptly. If you have any questions or need additional information, please give me a call.

Sincerely,

AnSon Gas Corporation



Charles E. Lundeen  
Land Manager

CEL/kjh

cc: Mr. Al Swanson  
J.O. Easley, Inc.  
P.O. Box 2170  
Edmond, Oklahoma 73083

AGREED TO AND ACCEPTED this

\_\_\_\_\_ day of \_\_\_\_\_, 1994.

- ☐ \$75.00 per net acre and a 25% royalty
- ☐ \$50.00 per net acre and a 27% royalty

---

James A. Grice, Executor of  
the Estate of Letcher O. Grice

# ANSON COMPANY

AN OKLAHOMA  
GENERAL PARTNERSHIP

August 2, 1994

ANSON GAS CORPORATION  
MANAGING GENERAL PARTNER

Stan Hansen  
39 Riverside Avenue, Apt. 2-B  
Stamford, Connecticut 06905

Re: Angell 11 #1  
E/2 SW/4 & E/2 SE/4 Section 11-17S-37E  
Lea County, New Mexico  
Humble City Prospect

Gentlemen:

AnSon Gas Corporation has received a verbal commitment from Yates Petroleum Corporation to acquire their interest in the referenced lands outside of the borehole of the Shipp #4 well located in the E/2 SE/4 of Section 11-17S-37E and the borehole of the Shipp #1-A well located in the E/2 SW/4 of said Section 11. AnSon Gas Corporation proposes to drill an 11,900' Strawn Lime test at a location in the E/2 SE/4 of Section 11-17S-37E. Enclosed please find two (2) copies of AFE reflecting estimated drilling costs. If you desire to participate in this test, please execute and return one (1) copy of said AFE, along with your proportionate share of completed well costs. If you do not desire to participate, AnSon would respectfully request that you consider the following:

- 1) Our records reflect that you own 1.60 net acres in the E/2 SW/4 and E/2 SE/4 of Section 11-17S-37E, Lea County, New Mexico.
- 2) There are currently two (2) producing oil wells within the captioned lands being the Shipp #1-A well located in the E/2 SW/4 and the Shipp #4 well located in the E/2 SE/4. AnSon Gas Corporation is interested in acquiring an assignment of your leasehold interest outside of these wellbores for the drilling of an 11,900' Strawn Lime test to be located in the E/2 SE/4 of said Section 11. You would retain all your right, title and interest in the wellbore of the currently producing wells.
- 3) AnSon hereby offers to pay you \$75.00 per net acre and a 25% royalty or \$50.00 per net acre and 27% royalty for an assignment of your leasehold interest outside of the wellbores of the existing wells in the captioned lands. Said royalty interest would be inclusive of existing royalties of record.

Stan Hansen  
August 2, 1994  
Page Two

If the above terms meet with your approval, please execute and return one (1) copy of this letter to my attention and an assignment of oil and gas leases and draft will be mailed to you promptly. If you have any questions or need additional information, please give me a call.

Sincerely,

AnSon Gas Corporation



Charles E. Lundeen  
Land Manager

CEL/kjh

cc: Mr. Al Swanson  
J.O. Easley, Inc.  
P.O. Box 2170  
Edmond, Oklahoma 73083

AGREED TO AND ACCEPTED this

\_\_\_\_\_ day of \_\_\_\_\_, 1994.

- ☐ \$75.00 per net acre and a 25% royalty
- ☐ \$50.00 per net acre and a 27% royalty

---

Stan Hansen

# ANSON COMPANY

AN OKLAHOMA  
GENERAL PARTNERSHIP

August 2, 1994

ANSON GAS CORPORATION  
MANAGING GENERAL PARTNER

Sidney D. Jeffe  
3673 Quail Hollow  
Bloomfield Hills, Michigan 48013

Re: Angell 11 #1  
E/2 SW/4 & E/2 SE/4 Section 11-17S-37E  
Lea County, New Mexico  
Humble City Prospect

Gentlemen:

AnSon Gas Corporation has received a verbal commitment from Yates Petroleum Corporation to acquire their interest in the referenced lands outside of the borehole of the Shipp #4 well located in the E/2 SE/4 of Section 11-17S-37E and the borehole of the Shipp #1-A well located in the E/2 SW/4 of said Section 11. AnSon Gas Corporation proposes to drill an 11,900' Strawn Lime test at a location in the E/2 SE/4 of Section 11-17S-37E. Enclosed please find two (2) copies of AFE reflecting estimated drilling costs. If you desire to participate in this test, please execute and return one (1) copy of said AFE, along with your proportionate share of completed well costs. If you do not desire to participate, AnSon would respectfully request that you consider the following:

- 1) Our records reflect that you own 1.60 net acres in the E/2 SW/4 and E/2 SE/4 of Section 11-17S-37E, Lea County, New Mexico.
- 2) There are currently two (2) producing oil wells within the captioned lands being the Shipp #1-A well located in the E/2 SW/4 and the Shipp #4 well located in the E/2 SE/4. AnSon Gas Corporation is interested in acquiring an assignment of your leasehold interest outside of these wellbores for the drilling of an 11,900' Strawn Lime test to be located in the E/2 SE/4 of said Section 11. You would retain all your right, title and interest in the wellbore of the currently producing wells.
- 3) AnSon hereby offers to pay you \$75.00 per net acre and a 25% royalty or \$50.00 per net acre and 27% royalty for an assignment of your leasehold interest outside of the wellbores of the existing wells in the captioned lands. Said royalty interest would be inclusive of existing royalties of record.

Sidney D. Jeffe  
August 2, 1994  
Page Two

If the above terms meet with your approval, please execute and return one (1) copy of this letter to my attention and an assignment of oil and gas leases and draft will be mailed to you promptly. If you have any questions or need additional information, please give me a call.

Sincerely,

AnSon Gas Corporation



Charles E. Lundeen  
Land Manager

CEL/kjh

cc: Mr. Al Swanson  
J.O. Easley, Inc.  
P.O. Box 2170  
Edmond, Oklahoma 73083

AGREED TO AND ACCEPTED this

\_\_\_\_\_ day of \_\_\_\_\_, 1994.

- ☐ \$75.00 per net acre and a 25% royalty
- ☐ \$50.00 per net acre and a 27% royalty

---

Sidney D. Jeffe

# ANSON COMPANY

AN OKLAHOMA  
GENERAL PARTNERSHIP

August 2, 1994

ANSON GAS CORPORATION  
MANAGING GENERAL PARTNER

Ronald U. Kolb  
3900 Dundee Road #103  
Northbrook, Illinois 60062

Re: Angell 11 #1  
E/2 SW/4 & E/2 SE/4 Section 11-17S-37E  
Lea County, New Mexico  
Humble City Prospect

Gentlemen:

AnSon Gas Corporation has received a verbal commitment from Yates Petroleum Corporation to acquire their interest in the referenced lands outside of the borehole of the Shipp #4 well located in the E/2 SE/4 of Section 11-17S-37E and the borehole of the Shipp #1-A well located in the E/2 SW/4 of said Section 11. AnSon Gas Corporation proposes to drill an 11,900' Strawn Lime test at a location in the E/2 SE/4 of Section 11-17S-37E. Enclosed please find two (2) copies of AFE reflecting estimated drilling costs. If you desire to participate in this test, please execute and return one (1) copy of said AFE, along with your proportionate share of completed well costs. If you do not desire to participate, AnSon would respectfully request that you consider the following:

- 1) Our records reflect that you own 1.60 net acres in the E/2 SW/4 and E/2 SE/4 of Section 11-17S-37E, Lea County, New Mexico.
- 2) There are currently two (2) producing oil wells within the captioned lands being the Shipp #1-A well located in the E/2 SW/4 and the Shipp #4 well located in the E/2 SE/4. AnSon Gas Corporation is interested in acquiring an assignment of your leasehold interest outside of these wellbores for the drilling of an 11,900' Strawn Lime test to be located in the E/2 SE/4 of said Section 11. You would retain all your right, title and interest in the wellbore of the currently producing wells.
- 3) AnSon hereby offers to pay you \$75.00 per net acre and a 25% royalty or \$50.00 per net acre and 27% royalty for an assignment of your leasehold interest outside of the wellbores of the existing wells in the captioned lands. Said royalty interest would be inclusive of existing royalties of record.

Ronald U. Kolb  
August 2, 1994  
Page Two

If the above terms meet with your approval, please execute and return one (1) copy of this letter to my attention and an assignment of oil and gas leases and draft will be mailed to you promptly. If you have any questions or need additional information, please give me a call.

Sincerely,

AnSon Gas Corporation



Charles E. Lundeen  
Land Manager

CEL/kjh

cc: Mr. Al Swanson  
J.O. Easley, Inc.  
P.O. Box 2170  
Edmond, Oklahoma 73083

AGREED TO AND ACCEPTED this

\_\_\_\_\_ day of \_\_\_\_\_, 1994.

- ☐ \$75.00 per net acre and a 25% royalty
- ☐ \$50.00 per net acre and a 27% royalty


---

Ronald U. Kolb




ANSON COMPANY  
P.O. BOX 24060  
OKLAHOMA CITY, OK 73124


RECEIVED  
AUG 11 1994  
LAND




Ronald U. Koib  
3900 Dundee Road #103  
Northbrook, Illinois 60062



60662-2146 27



*copy to [unclear]  
[unclear]  
[unclear]*



# ANSON COMPANY

AN OKLAHOMA  
GENERAL PARTNERSHIP

August 2, 1994

ANSON GAS CORPORATION  
MANAGING GENERAL PARTNER

Arnold Maroni  
433 Countryview Drive  
Warwick, Rhode Island 02886

Re: Angell 11 #1  
E/2 SW/4 & E/2 SE/4 Section 11-17S-37E  
Lea County, New Mexico  
Humble City Prospect

Gentlemen:

AnSon Gas Corporation has received a verbal commitment from Yates Petroleum Corporation to acquire their interest in the referenced lands outside of the borehole of the Shipp #4 well located in the E/2 SE/4 of Section 11-17S-37E and the borehole of the Shipp #1-A well located in the E/2 SW/4 of said Section 11. AnSon Gas Corporation proposes to drill an 11,900' Strawn Lime test at a location in the E/2 SE/4 of Section 11-17S-37E. Enclosed please find two (2) copies of AFE reflecting estimated drilling costs. If you desire to participate in this test, please execute and return one (1) copy of said AFE, along with your proportionate share of completed well costs. If you do not desire to participate, AnSon would respectfully request that you consider the following:

- 1) Our records reflect that you own 1.60 net acres in the E/2 SW/4 and E/2 SE/4 of Section 11-17S-37E, Lea County, New Mexico.
- 2) There are currently two (2) producing oil wells within the captioned lands being the Shipp #1-A well located in the E/2 SW/4 and the Shipp #4 well located in the E/2 SE/4. AnSon Gas Corporation is interested in acquiring an assignment of your leasehold interest outside of these wellbores for the drilling of an 11,900' Strawn Lime test to be located in the E/2 SE/4 of said Section 11. You would retain all your right, title and interest in the wellbore of the currently producing wells.
- 3) AnSon hereby offers to pay you \$75.00 per net acre and a 25% royalty or \$50.00 per net acre and 27% royalty for an assignment of your leasehold interest outside of the wellbores of the existing wells in the captioned lands. Said royalty interest would be inclusive of existing royalties of record.

Arnold Maroni  
August 2, 1994  
Page Two

If the above terms meet with your approval, please execute and return one (1) copy of this letter to my attention and an assignment of oil and gas leases and draft will be mailed to you promptly. If you have any questions or need additional information, please give me a call.

Sincerely,

AnSon Gas Corporation



Charles E. Lundeen  
Land Manager

CEL/kjh

cc: Mr. Al Swanson  
J.O. Easley, Inc.  
P.O. Box 2170  
Edmond, Oklahoma 73083

AGREED TO AND ACCEPTED this

\_\_\_\_\_ day of \_\_\_\_\_, 1994.

- ☐ \$75.00 per net acre and a 25% royalty
- ☐ \$50.00 per net acre and a 27% royalty

---

Arnold Maroni

# ANSON COMPANY

AN OKLAHOMA  
GENERAL PARTNERSHIP

August 2, 1994

ANSON GAS CORPORATION  
MANAGING GENERAL PARTNER

A.R. Miller  
502 Carlton Road  
New Port Richey, Florida 33552

Re: Angell 11 #1  
E/2 SE/4 Section 11-17S-37E  
Lea County, New Mexico  
Humble City Prospect

Gentlemen:

AnSon Gas Corporation has received a verbal commitment from Yates Petroleum Corporation to acquire their interest in the referenced lands outside of the borehole of the Shipp #4 well located in the E/2 SE/4 of Section 11-17S-37E and the borehole of the Shipp #1-A well located in the E/2 SW/4 of said Section 11. AnSon Gas Corporation proposes to drill an 11,900' Strawn Lime test at a location in the E/2 SE/4 of Section 11-17S-37E. Enclosed please find two (2) copies of AFE reflecting estimated drilling costs. If you desire to participate in this test, please execute and return one (1) copy of said AFE, along with your proportionate share of completed well costs. If you do not desire to participate, AnSon would respectfully request that you consider the following:

- 1) Our records reflect that you own .20 net acres in the E/2 SE/4 of Section 11-17S-37E, Lea County, New Mexico.
- 2) There are currently two (2) producing oil wells within the captioned lands being the Shipp #1-A well located in the E/2 SW/4 and the Shipp #4 well located in the E/2 SE/4. AnSon Gas Corporation is interested in acquiring an assignment of your leasehold interest outside of these wellbores for the drilling of an 11,900' Strawn Lime test to be located in the E/2 SE/4 of said Section 11. You would retain all your right, title and interest in the wellbore of the currently producing wells.
- 3) AnSon hereby offers to pay you \$75.00 per net acre and a 25% royalty or \$50.00 per net acre and 27% royalty for an assignment of your leasehold interest outside of the wellbores of the existing wells in the captioned lands. Said royalty interest would be inclusive of existing royalties of record.

A.R. Miller  
August 2, 1994  
Page Two

If the above terms meet with your approval, please execute and return one (1) copy of this letter to my attention and an assignment of oil and gas leases and draft will be mailed to you promptly. If you have any questions or need additional information, please give me a call.

Sincerely,

AnSon Gas Corporation



Charles E. Lundeen  
Land Manager

CEL/kjh

cc: Mr. Al Swanson  
J.O. Easley, Inc.  
P.O. Box 2170  
Edmond, Oklahoma 73083

AGREED TO AND ACCEPTED this


\_\_\_\_\_ day of \_\_\_\_\_, 1994.

- ☐ \$75.00 per net acre and a 25% royalty
- ☐ \$50.00 per net acre and a 27% royalty

---

A.R. Miller

ANSON COMPANY  
P.O. BOX 24060  
OKLAHOMA CITY, OK 73124





STREET AND/OR EASEMENT  
HAS BEEN GRANTED BY  
COUNTY AUTHORITY  
1 YR. TIME LIMIT HAS EXPIRED

REPORTED BY  
502 Carlton Road  
New Port Richey, Florida 33552

A.R. Miller



RECEIVED  
AUG 9 1994  
LAND



# ANSON COMPANY

AN OKLAHOMA  
GENERAL PARTNERSHIP

August 2, 1994

ANSON GAS CORPORATION  
MANAGING GENERAL PARTNER

Allen Noble  
P.O. Box 1582  
Boise, Idaho 83701

Re: Angell 11 #1  
E/2 SE/4 Section 11-17S-37E  
Lea County, New Mexico  
Humble City Prospect

Gentlemen:

AnSon Gas Corporation has received a verbal commitment from Yates Petroleum Corporation to acquire their interest in the referenced lands outside of the borehole of the Shipp #4 well located in the E/2 SE/4 of Section 11-17S-37E and the borehole of the Shipp #1-A well located in the E/2 SW/4 of said Section 11. AnSon Gas Corporation proposes to drill an 11,900' Strawn Lime test at a location in the E/2 SE/4 of Section 11-17S-37E. Enclosed please find two (2) copies of AFE reflecting estimated drilling costs. If you desire to participate in this test, please execute and return one (1) copy of said AFE, along with your proportionate share of completed well costs. If you do not desire to participate, AnSon would respectfully request that you consider the following:


- 1) Our records reflect that you own .80 net acres in the E/2 SE/4 of Section 11-17S-37E, Lea County, New Mexico.
- 2) There are currently two (2) producing oil wells within the captioned lands being the Shipp #1-A well located in the E/2 SW/4 and the Shipp #4 well located in the E/2 SE/4. AnSon Gas Corporation is interested in acquiring an assignment of your leasehold interest outside of these wellbores for the drilling of an 11,900' Strawn Lime test to be located in the E/2 SE/4 of said Section 11. You would retain all your right, title and interest in the wellbore of the currently producing wells.
- 3) AnSon hereby offers to pay you \$75.00 per net acre and a 25% royalty or \$50.00 per net acre and 27% royalty for an assignment of your leasehold interest outside of the wellbores of the existing wells in the captioned lands. Said royalty interest would be inclusive of existing royalties of record.

Allen Noble  
August 2, 1994  
Page Two

If the above terms meet with your approval, please execute and return one (1) copy of this letter to my attention and an assignment of oil and gas leases and draft will be mailed to you promptly. If you have any questions or need additional information, please give me a call.

Sincerely,

AnSon Gas Corporation



Charles E. Lundeen  
Land Manager

CEL/kjh

cc: Mr. Al Swanson  
J.O. Easley, Inc.  
P.O. Box 2170  
Edmond, Oklahoma 73083

AGREED TO AND ACCEPTED this

\_\_\_\_\_ day of \_\_\_\_\_, 1994.

- ☐ \$75.00 per net acre and a 25% royalty
- ☐ \$50.00 per net acre and a 27% royalty

---

Allen Noble



# ANSON COMPANY

AN OKLAHOMA  
GENERAL PARTNERSHIP

ANSON GAS CORPORATION  
MANAGING GENERAL PARTNER

July 12, 1994

*Returned :  
Wrong address*

Ruth Potish Berger, Trustee under  
declaration of Trust dated 3/10/81  
1523 Willemore Avenue  
Springfield, Illinois 62704

Re: Angell 11 #1  
E/2 SW/4 & SE/4 Section 11-17S-37E  
Lea County, New Mexico

Dear Ms. Berger:

AnSon Gas Corporation has received a verbal commitment from Yates Petroleum Corporation to acquire their interest in the referenced lands outside of the borehole of the Shipp #4 well located in the E/2 SE/4 of Section 11-17S-37E and the borehole of the Shipp #1-A well located in the E/2 SW/4 of said Section 11. AnSon Gas Corporation proposes to drill an 11,900' Strawn Lime test at a location in the E/2 SE/4 of Section 11-17S-37E and respectfully request that you consider the following:

- 1) Our records reflect that you own .60 net acres in the E/2 SW/4 and SE/4 of Section 11-17S-37E, Lea County, New Mexico.
- 2) There are currently two (2) producing oil wells within the captioned lands being the Shipp #1-A well located in the E/2 SW/4 and the Shipp #4 well located in the E/2 SE/4. AnSon Gas Corporation is interested in acquiring an assignment of your leasehold interest outside of these wellbores for the drilling of an 11,900' Strawn Lime test to be located in the E/2 SE/4 of said Section 11. You would retain all your right, title and interest in the wellbore of the currently producing wells.
- 3) AnSon hereby offers to pay you \$75.00 per net acre and a 25% royalty or \$50.00 per net acre and 27% royalty for an assignment of your leasehold interest outside of the wellbores of the existing wells in the captioned lands. Said royalty interest would be inclusive of existing royalties of record.

Ruth Potish Berger, Trustee under  
declaration of Trust dated 3/10/81  
July 12, 1994  
Page Two

If the above terms meet with your approval, please execute and return one (1) copy of this letter to my attention and an assignment of oil and gas leases and draft will be mailed to you promptly. If you have any questions or need additional information, please give me a call.

Sincerely,

AnSon Gas Corporation



Charles E. Lundeen  
Land Manager

CEL/kjh

cc: Mr. Al Swanson  
J.O. Easley, Inc.  
P.O. Box 2170  
Edmond, Oklahoma 73083

AGREED TO AND ACCEPTED this

\_\_\_\_\_ day of \_\_\_\_\_, 1994.

- ☐ \$75.00 per net acre and a 25% royalty
- ☐ \$50.00 per net acre and a 27% royalty

---

RUTH POTISH BERGER, TRUSTEE UNDER  
DECLARATION OF TRUST DATED 3/10/81

# ANSON COMPANY

AN OKLAHOMA  
GENERAL PARTNERSHIP

ANSON GAS CORPORATION  
MANAGING GENERAL PARTNER

July 12, 1994

J. Paul Wilson  
314 Potter Road  
N. Kingston, Rhode Island 02852

Re: Angell 11 #1  
E/2 SW/4 & SE/4 Section 11-17S-37E  
Lea County, New Mexico

Dear Mr. Wilson:

AnSon Gas Corporation has received a verbal commitment from Yates Petroleum Corporation to acquire their interest in the referenced lands outside of the borehole of the Shipp #4 well located in the E/2 SE/4 of Section 11-17S-37E and the borehole of the Shipp #1-A well located in the E/2 SW/4 of said Section 11. AnSon Gas Corporation proposes to drill an 11,900' Strawn Lime test at a location in the E/2 SE/4 of Section 11-17S-37E and respectfully request that you consider the following:

- 1) Our records reflect that you own 4.80 net acres in the E/2 SW/4 and SE/4 of Section 11-17S-37E, Lea County, New Mexico.
- 2) There are currently two (2) producing oil wells within the captioned lands being the Shipp #1-A well located in the E/2 SW/4 and the Shipp #4 well located in the E/2 SE/4. AnSon Gas Corporation is interested in acquiring an assignment of your leasehold interest outside of these wellbores for the drilling of an 11,900' Strawn Lime test to be located in the E/2 SE/4 of said Section 11. You would retain all your right, title and interest in the wellbore of the currently producing wells.
- 3) AnSon hereby offers to pay you \$75.00 per net acre and a 25% royalty or \$50.00 per net acre and 27% royalty for an assignment of your leasehold interest outside of the wellbores of the existing wells in the captioned lands. Said royalty interest would be inclusive of existing royalties of record.

J. Paul Wilson  
July 12, 1994  
Page Two

If the above terms meet with your approval, please execute and return one (1) copy of this letter to my attention and an assignment of oil and gas leases and draft will be mailed to you promptly. If you have any questions or need additional information, please give me a call.

Sincerely,

AnSon Gas Corporation



Charles E. Lundeen  
Land Manager

CEL/kjh

cc: Mr. Al Swanson  
J.O. Easley, Inc.  
P.O. Box 2170  
Edmond, Oklahoma 73083

AGREED TO AND ACCEPTED this

\_\_\_\_\_ day of \_\_\_\_\_, 1994.

- ☐ \$75.00 per net acre and a 25% royalty
- ☐ \$50.00 per net acre and a 27% royalty

---

J. PAUL WILSON

# ANSON COMPANY

AN OKLAHOMA  
GENERAL PARTNERSHIP

August 2, 1994

ANSON GAS CORPORATION  
MANAGING GENERAL PARTNER

J. Paul Wilson  
314 Potter Road  
N. Kingston, Rhode Island 02852

Re: Angell 11 #1  
E/2 SE/4 Section 11-17S-37E  
Lea County, New Mexico  
Humble City Prospect / P2345

Gentlemen:

By letter dated July 12, 1994 AnSon proposed to drill the captioned well at a location in the E/2 SE/4 Section 11-17S-37E, Lea County, New Mexico. Enclosed please find two (2) copies of AFE reflecting estimated drilling costs. If you desire to participate in this test, please execute and return one (1) copy of said AFE, along with your proportionate share of completed well costs. If you do not desire to participate, AnSon would respectfully request that you consider those options set forth in our letter dated July 12, 1994. AnSon plans to file a force pooling application within this unit in the near future and therefore your earliest consideration is appreciated.

If you have any questions or need additional information, please give me a call.

Sincerely,

AnSon Company



Charles E. Lundeen  
Land Manager

CEL/kjh  
Enclosure

# ANSON COMPANY

AN OKLAHOMA  
GENERAL PARTNERSHIP

ANSON GAS CORPORATION  
MANAGING GENERAL PARTNER

August 8, 1994

Guy G. Stephenson  
866 Summer Shade Drive  
Memphis, Tennessee 38116

Re: Angell 11 #1  
E/2 SE/4 Section 11-17S-37E  
Lea County, New Mexico  
Humble City Prospect

Gentlemen:

AnSon Gas Corporation has received a verbal commitment from Yates Petroleum Corporation to acquire their interest in the referenced lands outside of the borehole of the Shipp #4 well located in the E/2 SE/4 of Section 11-17S-37E and the borehole of the Shipp #1-A well located in the E/2 SW/4 of said Section 11. AnSon Gas Corporation proposes to drill an 11,900' Strawn Lime test at a location in the E/2 SE/4 of Section 11-17S-37E. Enclosed please find two (2) copies of AFE reflecting estimated drilling costs. If you desire to participate in this test, please execute and return one (1) copy of said AFE, along with your proportionate share of completed well costs. If you do not desire to participate, AnSon would respectfully request that you consider the following:

- 1) Our records reflect that you own .80 net acres in the E/2 SE/4 of Section 11-17S-37E, Lea County, New Mexico.
- 2) There are currently two (2) producing oil wells within the captioned lands being the Shipp #1-A well located in the E/2 SW/4 and the Shipp #4 well located in the E/2 SE/4. AnSon Gas Corporation is interested in acquiring an assignment of your leasehold interest outside of these wellbores for the drilling of an 11,900' Strawn Lime test to be located in the E/2 SE/4 of said Section 11. You would retain all your right, title and interest in the wellbore of the currently producing wells.
- 3) AnSon hereby offers to pay you \$75.00 per net acre and a 25% royalty or \$50.00 per net acre and 27% royalty for an assignment of your leasehold interest outside of the wellbores of the existing wells in the captioned lands. Said royalty interest would be inclusive of existing royalties of record.

Guy G. Stephenson  
August 8, 1994  
Page Two

If the above terms meet with your approval, please execute and return one (1) copy of this letter to my attention and an assignment of oil and gas leases and draft will be mailed to you promptly. If you have any questions or need additional information, please give me a call.

Sincerely,

AnSon Gas Corporation

*CE Lundeen*

Charles E. Lundeen  
Land Manager

CEL/kjh ✓

cc: Mr. Al Swanson  
J.O. Easley, Inc.  
P.O. Box 2170  
Edmond, Oklahoma 73083

AGREED TO AND ACCEPTED this

\_\_\_\_\_ day of \_\_\_\_\_, 1994.

- ☐ \$75.00 per net acre and a 25% royalty
- ☐ \$50.00 per net acre and a 27% royalty

---

Guy G. Stephenson


IN THE MATTER OF THE APPLICATION  
OF ANSON GAS CORPORATION FOR  
COMPULSORY POOLING AND AN  
UNORTHODOX OIL WELL LOCATION,  
LEA COUNTY, NEW MEXICO.

CASE NO. 11098

AFFIDAVIT

[illegible]

William F. Carr, attorney in fact and authorized representative of AnSon Gas Corporation, the Applicant herein, being first duly sworn, upon oath, states that in accordance with the notice provisions of Rule 1207 of the New Mexico Oil Conservation Division the Applicant has attempted to find the correct addresses of all interested persons entitled to receive notice of this application and that notice has been given at the addresses shown on Exhibit "A" attached hereto as provided in Rule 1207.

  
William F. Carr

SUBSCRIBED AND SWORN to before me this 14th day of September, 1994.

Martha Fune  
Notary Public

**My Commission Expires:**

August 19, 1995

**BEFORE THE  
OIL CONSERVATION DIVISION**  
Santa Fe, New Mexico

Case No. 11098 Exhibit No. 5

Submitted by: AnSon Gas CorporationHearing Date: September 15, 1994



**EXHIBIT A**

John F. Altringer  
6701 Mallards Cove Road #3H  
Jupiter, Florida 33458-8917

Shirley Baccus  
6218 Twin Oaks Circle  
Dallas, TX 75240

Unknown heirs and devisees of:  
R.L. Baccus, Deceased  
13107 Copenhill Road  
Dallas, TX 75240

Agnus and John H. Beauchamp  
4108 Clayton Rd. W.  
Fort Worth, TX 76116

Agnus and John H. Beauchamp  
Post Office Box 12145  
Fort Worth, TX 76121

Joyce and Roger Bettin  
300 Fairway Court  
Atlantis, FL 33462

Lyman Bucklin  
RD #2, Box 227  
Bucksport, MA 04416

William G. Bucklin  
620 E. Shore Road  
Jamestown, Rhode Island 02835

William G. Bucklin  
Rural Route 1, Box 326  
Jamestown, Rhode Island 02835

Stanley G. Budner  
17 Gumwood Drive  
Wilmington, Delaware 19803

William C. Evans  
Post Office Box 413  
Estes Park CO 80517

Richard A. Fresch, Exec. of the  
Estate of Clarence J. Fresch  
2908 Kerrwood Drive  
Columbus, OH 43231

Richard A. Fresch, Exec. of the  
Estate of Clarence J. Fresch  
324 Northview  
London, OH 43140

Eugene C. Fresch  
1444 Via Coronel  
Palos Verdes Estates, CA 90274

James A. Grice, Executor of the  
Estate of Letcher O. Grice  
4173 S. 2200 West  
Salt Lake City, UT 84119

Stan Hansen  
39 Riverside Avenue, Apt. 2-B  
Stamford, Connecticut 06905

Sidney D. Jeffe  
3673 Quail Hollow  
Bloomfield Hills, Michigan 48013

Jimmie B. Kincaid  
Post Office Box 195  
Parchatoula, Louisiana 70454

Ronald U. Kolb  
3900 Dundee Road #103  
Northbrook, IL 60062

Arnold Maroni  
433 Countryview Drive  
Warwick, Rhode Island 02886

A.R. Miller  
502 Carlton Road  
New Port Richey, FL 33552

Allen Noble  
Post Office Box 1582  
Boise, Idaho 83701

J. Paul Wilson  
314 Potter Road  
N. Kingston, Rhode Island 02852

John M. Thomas  
Last Known Address:  
5100 Moeckel Road  
Stackbridge, MI 49285

Oil Investment & Leasing Company  
11412 Myrtle Street  
Kansas City, Missouri 49285

Charles F. Harding  
6211 W. Northwest Hwy., Suite C-252  
Dallas, TX 75225

Guy G. Stephenson  
866 Summer Shade Drive  
Memphis, Tennessee 38116

Ruth Potish Berger, Trustee under  
declaration of Trust dated 3/10/81  
Last Known Address:  
1523 Willemore Avenue  
Springfield, IL 62704

CAMPBELL, CARR, BERGE  
& SHERIDAN, P.A.  
LAWYERS

MICHAEL B. CAMPBELL  
WILLIAM F. CARR  
BRADFORD C. BERGE  
MARK F. SHERIDAN

PATRICIA A. MATTHEWS  
MICHAEL H. FELDEWERT  
DAVID B. LAWRENZ  
TANYA M. TRUJILLO

JACK M. CAMPBELL  
OF COUNSEL

JEFFERSON PLACE  
SUITE 1 - 110 NORTH GUADALUPE  
POST OFFICE BOX 2208  
SANTA FE, NEW MEXICO 87504-2208  
TELEPHONE: (505) 988-4421  
TELECOPIER: (505) 983-6043

August 23, 1994

**CERTIFIED MAIL**  
**RETURN RECEIPT REQUESTED**

John F. Altringer  
6701 Mallards Cove Road #3H  
Jupiter, Florida 33458-8917

Re: Application of AnSon Gas Corporation for Compulsory Pooling and an  
Unorthodox Oil Well Location, Lea County, New Mexico


Dear Mr. Altringer:

This letter is to advise you that AnSon Gas Corporation has filed the enclosed application with the New Mexico Oil Conservation Division seeking the force pooling of certain mineral interests in all formations to the base of the Strawn formation, in and under the E/2 SE/4 of Section 11, Township 17 South, Range 37 East, N.M.P.M., Lea County, New Mexico. AnSon Gas Corporation proposes to dedicate the referenced pooled units to its Angell 11 Well No. 1 to be drilled at an unorthodox oil well location 1650 feet from the South line and 510 feet from the East line of said Section 11.

This application has been set for hearing before a Division Examiner on September 15, 1994. You are not required to attend this hearing, but as an owner of an interest that may be subject to pooling or otherwise affected by this application, you may appear and present testimony. Failure to appear at that time and become a party of record will preclude you from challenging the matter at a later date.

Parties appearing in cases have been requested by the Division (Memorandum 2-90) to file a Prehearing Statement substantially in the form prescribed by the Division. Prehearing statements should be filed by 4:00 o'clock p.m. on the Friday before a scheduled hearing.

Very truly yours,



WILLIAM F. CARR  
ATTORNEY FOR ANSON GAS CORPORATION  
WFC:mlh

Enc.

Is your **RETURN ADDRESS**  
completed on the reverse side?

<b>SENDER:</b> Complete items 1 and 2 when additional services are desired, and complete items 3 and 4. Put your address in the "RETURN TO" space on the reverse side. Failure to do this will prevent this card from being returned to you. The return receipt fee will provide you the name of the person delivered to and the date of delivery. For additional fees the following services are available. Consult postmaster for fees and check boxes for additional services requested. 1. <input type="checkbox"/> Show to whom delivered, date, and addressee's address. 2. <input type="checkbox"/> Restricted Delivery (Extra charge)	
3. Article Addressed to:  John F. Altringer 6701 Mallards Cove Road #3H Jupiter, Florida 33458-8917	4. Article Number <b>P 111 332 900</b>
5. Signature - Address <b>X</b>	Type of Service: <input type="checkbox"/> Registered <input type="checkbox"/> Insured <input checked="" type="checkbox"/> Certified <input type="checkbox"/> COD <input type="checkbox"/> Express Mail <input checked="" type="checkbox"/> Return Receipt for Merchandise Always obtain signature of addressee or agent and <b>DATE DELIVERED</b> .
6. Signature - Agent <b>X</b>	8. Addressee's Address ( <b>ONLY if requested and fee paid</b> )
7. Date of Delivery	

PS Form 3811, Mar. 1988 \* U.S.G.P.O. 1988-212-865 DOMESTIC RETURN RECEIPT

Thank you for using  
Return Receipt Service.

LAWYERS

Z

RETURN TO  
MP760

UHK  
30

P 111 332 900

# MAIL

**No Insurance Coverage Provided**



John F. Altringer  
6701 Mallards Cove Road #3H  
Jupiter, Florida 33458-8917

[illegible]

AUG 23 1994

3

CAMPBELL, CARR, BERGE

& SHERIDAN, P.A.

LAWYERS

MICHAEL B. CAMPBELL  
WILLIAM F. CARR  
BRADFORD C. BERGE  
MARK F. SHERIDAN

PATRICIA A. MATTHEWS  
MICHAEL H. FELDEWERT  
DAVID B. LAWRENZ  
TANYA M. TRUJILLO

JACK M. CAMPBELL  
OF COUNSEL

JEFFERSON PLACE

SUITE 1 - 110 NORTH GUADALUPE

POST OFFICE BOX 2208

SANTA FE, NEW MEXICO 87504-2208

TELEPHONE: (505) 988-4421

TELECOPIER: (505) 983-6043

August 23, 1994

**CERTIFIED MAIL**  
**RETURN RECEIPT REQUESTED**

Shirley Baccus  
6218 Twin Oaks Circle  
Dallas, TX 75240

Re: Application of AnSon Gas Corporation for Compulsory Pooling and an  
Unorthodox Oil Well Location, Lea County, New Mexico

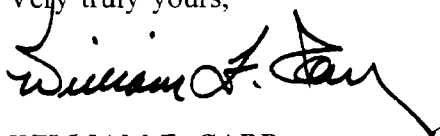
Dear Ms Baccus:

This letter is to advise you that AnSon Gas Corporation has filed the enclosed application with the New Mexico Oil Conservation Division seeking the force pooling of certain mineral interests in all formations to the base of the Strawn formation, in and under the E/2 SE/4 of Section 11, Township 17 South, Range 37 East, N.M.P.M., Lea County, New Mexico. AnSon Gas Corporation proposes to dedicate the referenced pooled units to its Angell 11 Well No. 1 to be drilled at an unorthodox oil well location 1650 feet from the South line and 510 feet from the East line of said Section 11.

This application has been set for hearing before a Division Examiner on September 15, 1994. You are not required to attend this hearing, but as an owner of an interest that may be subject to pooling or otherwise affected by this application, you may appear and present testimony. Failure to appear at that time and become a party of record will preclude you from challenging the matter at a later date.

Parties appearing in cases have been requested by the Division (Memorandum 2-90) to file a Prehearing Statement substantially in the form prescribed by the Division. Prehearing statements should be filed by 4:00 o'clock p.m. on the Friday before a scheduled hearing.

Very truly yours,



WILLIAM F. CARR  
ATTORNEY FOR ANSON GAS CORPORATION  
WEC:mlh





CAMPBELL, CARR, BERGE  
& SHERIDAN, P.A.  
LAWYERS

MICHAEL B. CAMPBELL  
WILLIAM F. CARR  
BRADFORD C. BERGE  
MARK F. SHERIDAN

PATRICIA A. MATTHEWS  
MICHAEL H. FELDEWERT  
DAVID B. LAWRENZ  
TANYA M. TRUJILLO

JACK M. CAMPBELL  
OF COUNSEL

JEFFERSON PLACE  
SUITE 1 - 110 NORTH GUADALUPE  
POST OFFICE BOX 2208  
SANTA FE, NEW MEXICO 87504-2208  
TELEPHONE: (505) 988-4421  
TELECOPIER: (505) 983-6043

August 23, 1994

**CERTIFIED MAIL**  
**RETURN RECEIPT REQUESTED**

Unknown heirs and devisees of:  
R.L. Baccus, Deceased  
13107 Copenhill Road  
Dallas, TX 75240

Re: Application of AnSon Gas Corporation for Compulsory Pooling and an  
Unorthodox Oil Well Location, Lea County, New Mexico


Gentlemen:

This letter is to advise you that AnSon Gas Corporation has filed the enclosed application with the New Mexico Oil Conservation Division seeking the force pooling of certain mineral interests in all formations to the base of the Strawn formation, in and under the E/2 SE/4 of Section 11, Township 17 South, Range 37 East, N.M.P.M., Lea County, New Mexico. AnSon Gas Corporation proposes to dedicate the referenced pooled units to its Angell 11 Well No. 1 to be drilled at an unorthodox oil well location 1650 feet from the South line and 510 feet from the East line of said Section 11.

This application has been set for hearing before a Division Examiner on September 15, 1994. You are not required to attend this hearing, but as an owner of an interest that may be subject to pooling or otherwise affected by this application, you may appear and present testimony. Failure to appear at that time and become a party of record will preclude you from challenging the matter at a later date.

Parties appearing in cases have been requested by the Division (Memorandum 2-90) to file a Prehearing Statement substantially in the form prescribed by the Division. Prehearing statements should be filed by 4:00 o'clock p.m. on the Friday before a scheduled hearing.

Very truly yours,



WILLIAM F. CARR  
ATTORNEY FOR ANSON GAS CORPORATION  
WFC:mlh



P 111 332 902

**Receipt for  
Certified Mail**

No Insurance Coverage Provided

Unknown heirs and devisees of:

R.L. Baccus, Deceased

13107 Copenhill Road

Dallas, TX 75240

Postage	\$
Registration Fee	
Insurance Fee	
Return Receipt Fee	
Return Receipt (if sent to addressee)	
Return Receipt (if sent to addressee's agent)	
POSTAGE & FEES	\$2.29
Postmark Date	AUG 23 1994

PS Form 3800, June 1991

**SENDER: Complete items 1 and 2 when additional services are desired, and complete items 3 and 4.**

Put your address in the "RETURN TO" space on the reverse side. Failure to do this will prevent this card from being returned to you. The return receipt fee will provide you the name of the person delivered to and the date of delivery. For additional fees the following services are available. Consult postmaster for fees and check boxes for additional service(s) requested.

1. ☐ Show to whom delivered, date, and address. 2. ☐ Restricted Delivery (Extra charge)

3. Article Addressed to:  
Unknown heirs and devisees of  
R.L. Baccus, Deceased  
13107 Copenhill Road  
Dallas, TX 75240

Article Number  
P 111 332 902

4. Type of Service:  
☐ Registered  
☐ Certified  
☒ Express Mail  
☐ Insured  
☐ COD  
☒ Return Receipt for Merchandise

Always obtain signature of addressee or agent and DATE DELIVERED.

5. Signature Address *[Signature]*

6. Signature - Agent *[Signature]*

7. Date of Delivery 8/30/94

8. Addressee's Address (ONLY if requested and fee paid)

PS Form 3811, Mar. 1988 \* U.S.G.P.O. 1988-212-865 DOMESTIC RETURN RECEIPT

CAMPBELL, CARR, BERGE  
& SHERIDAN, P.A.  
LAWYERS

MICHAEL B. CAMPBELL  
WILLIAM F. CARR  
BRADFORD C. BERGE  
MARK F. SHERIDAN

PATRICIA A. MATTHEWS  
MICHAEL H. FELDEWERT  
DAVID B. LAWRENZ  
TANYA M. TRUJILLO

JACK M. CAMPBELL  
OF COUNSEL

JEFFERSON PLACE  
SUITE 1 - 110 NORTH GUADALUPE  
POST OFFICE BOX 2208  
SANTA FE, NEW MEXICO 87504-2208  
TELEPHONE: (505) 988-4421  
TELECOPIER: (505) 983-6043

August 24, 1994

**CERTIFIED MAIL**  
**RETURN RECEIPT REQUESTED**

Agnus and John H. Beauchamp  
4108 Clayton Rd. W.  
Fort Worth, TX 76116

Re: Application of AnSon Gas Corporation for Compulsory Pooling and an  
Unorthodox Oil Well Location, Lea County, New Mexico

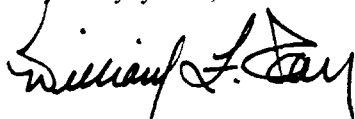
Dear Mr. and Mrs. Beauchamp:

This letter is to advise you that AnSon Gas Corporation has filed the enclosed application with the New Mexico Oil Conservation Division seeking the force pooling of certain mineral interests in all formations to the base of the Strawn formation, in and under the E/2 SE/4 of Section 11, Township 17 South, Range 37 East, N.M.P.M., Lea County, New Mexico. AnSon Gas Corporation proposes to dedicate the referenced pooled units to its Angell 11 Well No. 1 to be drilled at an unorthodox oil well location 1650 feet from the South line and 510 feet from the East line of said Section 11.

This application has been set for hearing before a Division Examiner on September 15, 1994. You are not required to attend this hearing, but as an owner of an interest that may be subject to pooling or otherwise affected by this application, you may appear and present testimony. Failure to appear at that time and become a party of record will preclude you from challenging the matter at a later date.

Parties appearing in cases have been requested by the Division (Memorandum 2-90) to file a Prehearing Statement substantially in the form prescribed by the Division. Prehearing statements should be filed by 4:00 o'clock p.m. on the Friday before a scheduled hearing.

Very truly yours,



WILLIAM F. CARR  
ATTORNEY FOR ANSON GAS CORPORATION  
WFC:mlh  
Enc.



P 111 333 064

# Receipt for Certified Mail

No Insurance Coverage Provided  
Do not use for International Mail  
(See Reverse)

Agnus and John H. Beauchamp	
4108 Clayton Rd. W.	
Fort Worth, TX 76116	
Postage	\$
Insurance	
Registration Fee	
Return Receipt (if any)	
Return Receipt (if any) with Restricted Delivery	
Date of Return Receipt (if any)	
TOTAL Postage & Fees	\$
Postmark Date August 24, 1994	

PS Form 3800, June 1991

<p><b>SENDER:</b> Complete items 1 and 2 when additional services are desired, and complete items 3 and 4.</p> <p>Put your address in the "RETURN TO" Space on the reverse side. Failure to do this will prevent this card from being returned to you. The return receipt fee will provide you the name of the person delivered to and the date of delivery. For additional fees the following services are available. Consult postmaster for fees and check boxes for additional service(s) requested.</p> <p>1. <input type="checkbox"/> Show to whom delivered, date, and addressee's address. 2. <input type="checkbox"/> Restricted Delivery (Extra charge)</p>	
<p>3. Article Addressed to:</p> <p>Agnus and John H. Beauchamp 4108 Clayton Rd. W. Fort Worth, TX 76116</p>	<p>4. Article Number P 111 333 064</p>
<p>5. Signature - Addressee <input checked="" type="checkbox"/> <i>Agnus H. Beauchamp</i></p> <p>6. Signature - Agent <input checked="" type="checkbox"/></p>	<p>Type of Service:  <input type="checkbox"/> Registered  <input checked="" type="checkbox"/> Certified  <input type="checkbox"/> Express Mail  <input type="checkbox"/> Insured  <input type="checkbox"/> COD  <input type="checkbox"/> Return Receipt for Merchandise                  Always obtain signature of addressee or agent and DATE DELIVERED.             </p>
<p>7. Date of Delivery 8-26-94</p>	<p>8. Addressee's Address (ONLY if requested and fee paid)</p>

PS Form 3811, Mar. 1988 \* U.S.G.P.O. 1988-212-865 DOMESTIC RETURN RECEIPT

CAMPBELL, CARR, BERGE  
& SHERIDAN, P.A.  
LAWYERS

MICHAEL B. CAMPBELL  
WILLIAM F. CARR  
BRADFORD C. BERGE  
MARK F. SHERIDAN

PATRICIA A. MATTHEWS  
MICHAEL H. FELDEWERT  
DAVID B. LAWRENZ  
TANYA M. TRUJILLO

JACK M. CAMPBELL  
OF COUNSEL

JEFFERSON PLACE  
SUITE 1 - 110 NORTH GUADALUPE  
POST OFFICE BOX 2208  
SANTA FE, NEW MEXICO 87504-2208  
TELEPHONE: (505) 988-4421  
TELECOPIER: (505) 983-6043

August 23, 1994

**CERTIFIED MAIL**  
**RETURN RECEIPT REQUESTED**

Angus and John H. Beauchamp  
Post Office Box 12145  
Fort Worth, TX 76121

Re: Application of AnSon Gas Corporation for Compulsory Pooling and an  
Unorthodox Oil Well Location, Lea County, New Mexico


Gentlemen:

This letter is to advise you that AnSon Gas Corporation has filed the enclosed application with the New Mexico Oil Conservation Division seeking the force pooling of certain mineral interests in all formations to the base of the Strawn formation, in and under the E/2 SE/4 of Section 11, Township 17 South, Range 37 East, N.M.P.M., Lea County, New Mexico. AnSon Gas Corporation proposes to dedicate the referenced pooled units to its Angell 11 Well No. 1 to be drilled at an unorthodox oil well location 1650 feet from the South line and 510 feet from the East line of said Section 11.

This application has been set for hearing before a Division Examiner on September 15, 1994. You are not required to attend this hearing, but as an owner of an interest that may be subject to pooling or otherwise affected by this application, you may appear and present testimony. Failure to appear at that time and become a party of record will preclude you from challenging the matter at a later date.

Parties appearing in cases have been requested by the Division (Memorandum 2-90) to file a Prehearing Statement substantially in the form prescribed by the Division. Prehearing statements should be filed by 4:00 o'clock p.m. on the Friday before a scheduled hearing.

Very truly yours,



WILLIAM F. CARR  
ATTORNEY FOR ANSON GAS CORPORATION  
WFC:mlh  
Enc.

No Insurance Coverage Provided



Angus and John H. Beauchamp  
Post Office Box 12145  
Fort Worth, TX 76121

	\$
	\$ 2.29
AUG 23 1994	

PS Form 3800, June 1991

<p>● <b>SENDER:</b> Complete items 1 and 2 when additional services are desired, and complete items 3 and 4.</p> <p>Put your address in the "RETURN TO." Space on the reverse side. Failure to do this will prevent this card from being returned to you. The return receipt fee will provide you the name of the person delivered to and the date of delivery. For additional fees the following services are available. Consult postmaster for fees and check boxes) For additional service(s) requested.</p> <p>1. <input type="checkbox"/> Show to whom delivered, date, and addressee's address. 2. <input type="checkbox"/> Restricted Delivery (Extra charge)</p>	
<p>3. Article Addressed to:</p> <p>Angus and John H. Beauchamp Post Office Box 12145 Fort Worth, TX 76121</p>	
<p>4. Article Number P111 332 904</p>	
<p>Type of Service: <input checked="" type="checkbox"/> Registered, <input type="checkbox"/> Insured <input checked="" type="checkbox"/> Certified <input type="checkbox"/> COD <input type="checkbox"/> Express Mail</p> <p>Always obtain signature of addressee or agent and <u>DATE DELIVERED</u>.</p>	
<p>5. Addressee's Address (ONLY if requested and fee paid)</p>	
<p>5. Signature - Address <i>Angus &amp; Beauchamp</i></p>	
<p>6. Signature - Agent <i>X</i></p>	
<p>7. Date of Delivery <i>25 Aug 94</i></p>	

PS Form 3811, Mar. 1988 \* U.S.G.P.O. 1988-212-865 DOMESTIC RETURN RECEIPT

CAMPBELL, CARR, BERGE  
& SHERIDAN, P.A.  
LAWYERS

MICHAEL B. CAMPBELL  
WILLIAM F. CARR  
BRADFORD C. BERGE  
MARK F. SHERIDAN

PATRICIA A. MATTHEWS  
MICHAEL H. FELDEWERT  
DAVID B. LAWRENZ  
TANYA M. TRUJILLO

JACK M. CAMPBELL  
OF COUNSEL

JEFFERSON PLACE  
SUITE 1 - 110 NORTH GUADALUPE  
POST OFFICE BOX 2208  
SANTA FE, NEW MEXICO 87504-2208  
TELEPHONE: (505) 988-4421  
TELECOPIER: (505) 983-6043

August 23, 1994

**CERTIFIED MAIL**  
**RETURN RECEIPT REQUESTED**

Joyce and Roger Bettin  
300 Fairway Court  
Atlantis, FL 33462

Re: Application of AnSon Gas Corporation for Compulsory Pooling and an  
Unorthodox Oil Well Location, Lea County, New Mexico


Dear Mr. and Mrs. Bettin:

This letter is to advise you that AnSon Gas Corporation has filed the enclosed application with the New Mexico Oil Conservation Division seeking the force pooling of certain mineral interests in all formations to the base of the Strawn formation, in and under the E/2 SE/4 of Section 11, Township 17 South, Range 37 East, N.M.P.M., Lea County, New Mexico. AnSon Gas Corporation proposes to dedicate the referenced pooled units to its Angell 11 Well No. 1 to be drilled at an unorthodox oil well location 1650 feet from the South line and 510 feet from the East line of said Section 11.

This application has been set for hearing before a Division Examiner on September 15, 1994. You are not required to attend this hearing, but as an owner of an interest that may be subject to pooling or otherwise affected by this application, you may appear and present testimony. Failure to appear at that time and become a party of record will preclude you from challenging the matter at a later date.

Parties appearing in cases have been requested by the Division (Memorandum 2-90) to file a Prehearing Statement substantially in the form prescribed by the Division. Prehearing statements should be filed by 4:00 o'clock p.m. on the Friday before a scheduled hearing.

Very truly yours,



WILLIAM F. CARR  
ATTORNEY FOR ANSON GAS CORPORATION  
WFC:mlh  
Enc.

**SENDER: Complete items 1 and 2 when additional services are desired, and complete items 3 and 4.**

Put your address in the "RETURN TO" space on the reverse side. Failure to do this will prevent this card from being returned to you. The return receipt fee will provide you the name of the person delivered to and the date of delivery. For additional fees the following services are available. Consult postmaster for fees and check box(es) for additional service(s) requested.

1. ☐ Show to whom delivered, date, and addressee's address. 2. ☐ Restricted Delivery (Extra charge)

3. Article Addressed to:  
Joyce and Roger Bettin  
300 Fairway Court  
~~Atlanta, FL 33462~~

4. Article Number  
**P 111 332 905**

Type of Service:  
☐ Registered  
☒ Certified  
☐ Express Mail  
☐ Insured  
☐ COD  
☒ Return Receipt for Merchandise

Always obtain signature of addressee or agent and DATE DELIVERED.

5. Signature - Address  
X

6. Signature - Agent  
X

7. Date of Delivery  
8.29.94

8. Addressee's Address (ONLY if requested and fee paid)

PS Form 3811, Mar. 1988 \* U.S.G.P.O. 1988-212-865 DOMESTIC RETURN RECEIPT

P 111 332 905

 **Receipt for Certified Mail**  
No Insurance Coverage Provided

Joyce and Roger Bettin  
300 Fairway Court  
Atlanta, FL 33462

	\$
	\$ 2.29

**AUG 23 1994**

PS Form 3811, Mar. 1988



CAMPBELL, CARR, BERGE  
& SHERIDAN, P.A.  
LAWYERS

MICHAEL B. CAMPBELL  
WILLIAM F. CARR  
BRADFORD C. BERGE  
MARK F. SHERIDAN

PATRICIA A. MATTHEWS  
MICHAEL H. FELDEWERT  
DAVID B. LAWRENZ  
TANYA M. TRUJILLO

JACK M. CAMPBELL  
OF COUNSEL

JEFFERSON PLACE  
SUITE 1 - 110 NORTH GUADALUPE  
POST OFFICE BOX 2208  
SANTA FE, NEW MEXICO 87504-2208  
TELEPHONE: (505) 988-4421  
TELECOPIER: (505) 983-6043

August 23, 1994

**CERTIFIED MAIL**  
**RETURN RECEIPT REQUESTED**

Lyman Bucklin  
RD #2, Box 227  
Bucksport, MA 04416

Re: Application of AnSon Gas Corporation for Compulsory Pooling and an  
Unorthodox Oil Well Location, Lea County, New Mexico

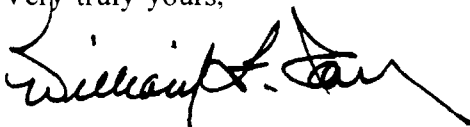
Dear Mr. Bucklin:

This letter is to advise you that AnSon Gas Corporation has filed the enclosed application with the New Mexico Oil Conservation Division seeking the force pooling of certain mineral interests in all formations to the base of the Strawn formation, in and under the E/2 SE/4 of Section 11, Township 17 South, Range 37 East, N.M.P.M., Lea County, New Mexico. AnSon Gas Corporation proposes to dedicate the referenced pooled units to its Angell 11 Well No. 1 to be drilled at an unorthodox oil well location 1650 feet from the South line and 510 feet from the East line of said Section 11.

This application has been set for hearing before a Division Examiner on September 15, 1994. You are not required to attend this hearing, but as an owner of an interest that may be subject to pooling or otherwise affected by this application, you may appear and present testimony. Failure to appear at that time and become a party of record will preclude you from challenging the matter at a later date.

Parties appearing in cases have been requested by the Division (Memorandum 2-90) to file a Prehearing Statement substantially in the form prescribed by the Division. Prehearing statements should be filed by 4:00 o'clock p.m. on the Friday before a scheduled hearing.

Very truly yours,



WILLIAM F. CARR  
ATTORNEY FOR ANSON GAS CORPORATION  
WFC:mlh  
Enc.

scribble unintelligible in margin

Is your RETURN ADDRESS completed on the reverse side?

<p>● <b>SENDER:</b> Complete items 1 and 2 when additional services are desired, and complete items 3 and 4.</p> <p>Put your address in the "RETURN TO" Space on the reverse side. Failure to do this will prevent this card from being returned to you. The return receipt fee will provide you the name of the person delivered to and the date of delivery. For additional fees the following services are available. Consult postmaster for fees and check boxes) for additional service(s) requested.</p> <p>1. <input type="checkbox"/> Show to whom delivered, date, and addressee's address. 2. <input type="checkbox"/> Restricted Delivery (Extra charge)</p>	
<p>3. Article Addressed to:</p> <p>Lyman Bucklin RD #2, Box 227 Bucksport, MA 04416</p>	<p>4. Article Number</p> <p>P 111 332 906</p> <p>Type of Service:</p> <p><input type="checkbox"/> Registered <input type="checkbox"/> Insured</p> <p><input checked="" type="checkbox"/> Certified <input type="checkbox"/> COD</p> <p><input type="checkbox"/> Express Mail <input checked="" type="checkbox"/> Return Receipt for Merchandise</p> <p>Always obtain signature of addressee or agent and DATE DELIVERED.</p>
<p>5. Signature — Address</p> <p>X</p>	<p>8. Addressee's Address (ONLY if requested and fee paid)</p>
<p>6. Signature — Agent</p> <p>X</p>	
<p>7. Date of Delivery</p>	


PS Form 3811, Mar. 1988 \* U.S.G.P.O. 1988-212-865 DOMESTIC RETURN RECEIPT

Thank you for using  
Return Receipt Service.

CAMPBELL, CARR, BERGE  
& SHERIDAN, P.A.  
LAWYERS

POST OFFICE BOX 2208  
SANTA FE, NEW MEXICO 87504-2208

19  
2nd  
R-515



Lyman Bucklin  
RD #2, Box 227  
Bucksport, MA 04416

AUG 26 1994

P 111 332 906  
**Receipt for  
Certified Mail**  
No Insurance Coverage Provided



Lyman Bucklin  
RD #2, Box 227  
Bucksport, MA 04416

	\$
	\$ 2.29

111 332 906

AUG 23 1994

CAMPBELL, CARR, BERGE  
& SHERIDAN, P.A.  
LAWYERS

MICHAEL B. CAMPBELL  
WILLIAM F. CARR  
BRADFORD C. BERGE  
MARK F. SHERIDAN

PATRICIA A. MATTHEWS  
MICHAEL H. FELDEWERT  
DAVID B. LAWRENZ  
TANYA M. TRUJILLO

JACK M. CAMPBELL  
OF COUNSEL

JEFFERSON PLACE  
SUITE 1 - 110 NORTH GUADALUPE  
POST OFFICE BOX 2208  
SANTA FE, NEW MEXICO 87504-2208  
TELEPHONE (505) 988-4421  
TELECOPIER (505) 983-6043

August 24, 1994

**CERTIFIED MAIL**  
**RETURN RECEIPT REQUESTED**

William G. Bucklin  
620 E. Shore Road  
Jamestown, Rhode Island 02835

Re: Application of AnSon Gas Corporation for Compulsory Pooling and an  
Unorthodox Oil Well Location, Lea County, New Mexico

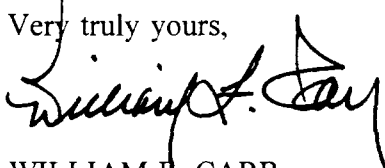
Dear Mr. Bucklin:

This letter is to advise you that AnSon Gas Corporation has filed the enclosed application with the New Mexico Oil Conservation Division seeking the force pooling of certain mineral interests in all formations to the base of the Strawn formation, in and under the E/2 SE/4 of Section 11, Township 17 South, Range 37 East, N.M.P.M., Lea County, New Mexico. AnSon Gas Corporation proposes to dedicate the referenced pooled units to its Angell 11 Well No. 1 to be drilled at an unorthodox oil well location 1650 feet from the South line and 510 feet from the East line of said Section 11.

This application has been set for hearing before a Division Examiner on September 15, 1994. You are not required to attend this hearing, but as an owner of an interest that may be subject to pooling or otherwise affected by this application, you may appear and present testimony. Failure to appear at that time and become a party of record will preclude you from challenging the matter at a later date.

Parties appearing in cases have been requested by the Division (Memorandum 2-90) to file a Prehearing Statement substantially in the form prescribed by the Division. Prehearing statements should be filed by 4:00 o'clock p.m. on the Friday before a scheduled hearing.

Very truly yours,



WILLIAM F. CARR  
ATTORNEY FOR ANSON GAS CORPORATION  
WFC:mlh  
Enc.

**Receipt for  
Certified Mail**

No Insurance Coverage Provided  
Do not use for International Mail  
(See Reverse)

William G. Bucklin	
620 E. Shore Road	
Jmaestown, Rhode Island 02835	
	\$
	\$
August 24, 1994	

Form 3800, June 1991

<p><b>SENDER:</b> Complete items 1 and 2 when additional services are desired, and complete items 3 and 4.</p> <p>Put your address in the "RETURN TO" Space on the reverse side. Failure to do this will prevent the parcel from being returned to you. The return receipt fee will provide you the name of the person delivered and the date of delivery. For additional fees the following services are available. Consult postmaster for fees and check boxes for additional service(s) requested.</p> <p>1. <input type="checkbox"/> Show to whom delivered, date, and addressee's address. 2. <input type="checkbox"/> Restricted Delivery (Extra charge)</p>	
<p>3. Article Addressed to:</p> <p>William G. Bucklin 620 E. Shore Road Jamestown, Rhode Island 02835</p>	
<p>4. Article Number P 111 333 063</p>	
<p>Type of Service:</p> <p><input type="checkbox"/> Registered <input type="checkbox"/> Insured  <input checked="" type="checkbox"/> Certified <input type="checkbox"/> COD  <input type="checkbox"/> Express Mail <input type="checkbox"/> Return Receipt for Merchandise</p> <p>Always obtain signature of addressee or agent and DATE DELIVERED.</p>	
<p>5. Signature - Address X <i>W G Bucklin</i></p>	
<p>6. Signature - Agent X</p>	
<p>7. Date of Delivery 8/21</p>	
<p>8. Addressee's Address (ONLY if requested and fee paid)</p>	

PS Form 3811, Mar. 1988 \* U.S.G.P.O. 1988-212-865 DOMESTIC RETURN RECEIPT

CAMPBELL, CARR, BERGE  
& SHERIDAN, P.A.  
LAWYERS

MICHAEL B. CAMPBELL  
WILLIAM F. CARR  
BRADFORD C. BERGE  
MARK F. SHERIDAN

PATRICIA A. MATTHEWS  
MICHAEL H. FELDEWERT  
DAVID B. LAWRENZ  
TANYA M. TRUJILLO

JACK M. CAMPBELL  
OF COUNSEL

JEFFERSON PLACE  
SUITE 1 - 110 NORTH GUADALUPE  
POST OFFICE BOX 2208  
SANTA FE, NEW MEXICO 87504-2208  
TELEPHONE: (505) 988-4421  
TELECOPIER: (505) 983-6043

August 23, 1994

**CERTIFIED MAIL**  
**RETURN RECEIPT REQUESTED**

William G. Bucklin  
Rural Route 1, Box 326  
Jamestown, Rhode Island 02835

Re: Application of AnSon Gas Corporation for Compulsory Pooling and an  
Unorthodox Oil Well Location, Lea County, New Mexico


Dear Mr. Bucklin:

This letter is to advise you that AnSon Gas Corporation has filed the enclosed application with the New Mexico Oil Conservation Division seeking the force pooling of certain mineral interests in all formations to the base of the Strawn formation, in and under the E/2 SE/4 of Section 11, Township 17 South, Range 37 East, N.M.P.M., Lea County, New Mexico. AnSon Gas Corporation proposes to dedicate the referenced pooled units to its Angell 11 Well No. 1 to be drilled at an unorthodox oil well location 1650 feet from the South line and 510 feet from the East line of said Section 11.

This application has been set for hearing before a Division Examiner on September 15, 1994. You are not required to attend this hearing, but as an owner of an interest that may be subject to pooling or otherwise affected by this application, you may appear and present testimony. Failure to appear at that time and become a party of record will preclude you from challenging the matter at a later date.

Parties appearing in cases have been requested by the Division (Memorandum 2-90) to file a Prehearing Statement substantially in the form prescribed by the Division. Prehearing statements should be filed by 4:00 o'clock p.m. on the Friday before a scheduled hearing.

Very truly yours,



WILLIAM F. CARR  
ATTORNEY FOR ANSON GAS CORPORATION  
WFC:mlh  
Enc.



CAMPBELL, CARR, BERGE  
& SHERIDAN, P.A.  
LAWYERS

MICHAEL B. CAMPBELL  
WILLIAM F. CARR  
BRADFORD C. BERGE  
MARK F. SHERIDAN

PATRICIA A. MATTHEWS  
MICHAEL H. FELDEWERT  
DAVID B. LAWRENZ  
TANYA M. TRUJILLO

JACK M. CAMPBELL  
OF COUNSEL

JEFFERSON PLACE  
SUITE 1 - 110 NORTH GUADALUPE  
POST OFFICE BOX 2208  
SANTA FE, NEW MEXICO 87504-2208  
TELEPHONE: (505) 988-4421  
TELECOPIER: (505) 983-6043

August 23, 1994

**CERTIFIED MAIL**  
**RETURN RECEIPT REQUESTED**

Stanley G. Budner  
17 Gumwood Drive  
Wilmington, Delaware 19803

Re: Application of AnSon Gas Corporation for Compulsory Pooling and an  
Unorthodox Oil Well Location, Lea County, New Mexico


Dear Mr. Budner:

This letter is to advise you that AnSon Gas Corporation has filed the enclosed application with the New Mexico Oil Conservation Division seeking the force pooling of certain mineral interests in all formations to the base of the Strawn formation, in and under the E/2 SE/4 of Section 11, Township 17 South, Range 37 East, N.M.P.M., Lea County, New Mexico. AnSon Gas Corporation proposes to dedicate the referenced pooled units to its Angell 11 Well No. 1 to be drilled at an unorthodox oil well location 1650 feet from the South line and 510 feet from the East line of said Section 11.

This application has been set for hearing before a Division Examiner on September 15, 1994. You are not required to attend this hearing, but as an owner of an interest that may be subject to pooling or otherwise affected by this application, you may appear and present testimony. Failure to appear at that time and become a party of record will preclude you from challenging the matter at a later date.

Parties appearing in cases have been requested by the Division (Memorandum 2-90) to file a Prehearing Statement substantially in the form prescribed by the Division. Prehearing statements should be filed by 4:00 o'clock p.m. on the Friday before a scheduled hearing.

Very truly yours,



WILLIAM F. CARR  
ATTORNEY FOR ANSON GAS CORPORATION  
WFC:mlh  
Enc.



**SENDER: Complete items 1 and 2 when additional services are desired, and complete items 3 and 4.**

**Put your address in the "RETURN TO" Space on the reverse side. Failure to do this will prevent this card from being returned to you. The return receipt fee will provide you the name of the person delivered and the date of delivery. For additional fees the following services are available. Consult postmaster for fees and check boxes) for additional service(s) requested.**

1. ☐ Show to whom delivered, date, and addressee's address. 2. ☐ Restricted Delivery (Extra charge)

3. Article Addressed to:  
Stanley G. Budner  
17 Gumwood Drive  
Wilmington, Delaware 19803

4. Article Number  
**P 111 332 908**

Type of Service:  
☐ Registered  
☒ Certified  
☐ Express Mail  
☐ Insured  
☐ COD  
☒ Return Receipt for Merchandise

Always obtain signature of addressee or agent and DATE DELIVERED.

5. Signature - Address  
*Stanley G. Budner*

6. Signature - Agent  
*Stanley G. Budner*

7. Date of Delivery  
*8/26/94*

8. Addressee's Address (Only if requested and fee paid)  
*Stanley G. Budner*

PS Form 3871, Mar. 1988 \* U.S.G.P.O. 1988-212-865 DOMESTIC RETURN RECEIPT



P 111 332 908

# Receipt for Certified Mail

No Insurance Coverage Provided

Stanley G. Budner  
17 Gumwood Drive  
Wilmington, Delaware 19803

Postage	\$
Service	
Restrictions	
Return Receipt (Showing to Whom Delivered)	
Return Receipt (Showing to Whom Delivered, Date, and Addressee's Address)	
TOTAL Postage & Fee	\$ 2.29
Postmark or Date	AUG 23 1994

CAMPBELL, CARR, BERGE  
& SHERIDAN, P.A.  
LAWYERS

MICHAEL B. CAMPBELL  
WILLIAM F. CARR  
BRADFORD C. BERGE  
MARK F. SHERIDAN

PATRICIA A. MATTHEWS  
MICHAEL H. FELDEWERT  
DAVID B. LAWRENZ  
TANYA M. TRUJILLO

JACK M. CAMPBELL  
OF COUNSEL

JEFFERSON PLACE  
SUITE 1 - 110 NORTH GUADALUPE  
POST OFFICE BOX 2208  
SANTA FE, NEW MEXICO 87504-2208  
TELEPHONE: (505) 988-4421  
TELECOPIER: (505) 983-6043

August 23, 1994

**CERTIFIED MAIL**  
**RETURN RECEIPT REQUESTED**

William C. Evans  
Post Office Box 413  
Estes Park CO 80517

Re: Application of AnSon Gas Corporation for Compulsory Pooling and an  
Unorthodox Oil Well Location, Lea County, New Mexico

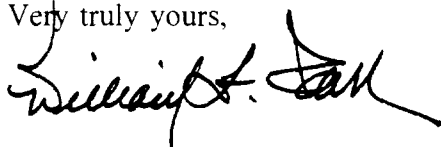
Dear Mr. Evans:

This letter is to advise you that AnSon Gas Corporation has filed the enclosed application with the New Mexico Oil Conservation Division seeking the force pooling of certain mineral interests in all formations to the base of the Strawn formation, in and under the E/2 SE/4 of Section 11, Township 17 South, Range 37 East, N.M.P.M., Lea County, New Mexico. AnSon Gas Corporation proposes to dedicate the referenced pooled units to its Angell 11 Well No. 1 to be drilled at an unorthodox oil well location 1650 feet from the South line and 510 feet from the East line of said Section 11.

This application has been set for hearing before a Division Examiner on September 15, 1994. You are not required to attend this hearing, but as an owner of an interest that may be subject to pooling or otherwise affected by this application, you may appear and present testimony. Failure to appear at that time and become a party of record will preclude you from challenging the matter at a later date.

Parties appearing in cases have been requested by the Division (Memorandum 2-90) to file a Prehearing Statement substantially in the form prescribed by the Division. Prehearing statements should be filed by 4:00 o'clock p.m. on the Friday before a scheduled hearing.

Very truly yours,



WILLIAM F. CARR  
ATTORNEY FOR ANSON GAS CORPORATION  
WFC:mlh  
Enc.

**SENDER:** Complete items 1 and 2 when additional services are desired, and complete items 3 and 4.

Put your address in the "RETURN TO". Space on the reverse side. Failure to do this will prevent this card from being returned to you. The return receipt fee will provide you the name of the person delivered to and the date of delivery. For additional services see the following services are available. Consult postmaster for fees and check boxes for additional service(s) requested.

1. ☐ Show to whom delivered, date, and addressee's address. 2. ☐ Restricted Delivery (Extra charge)

3. Article Addressed to:  
William C. Evans  
Post Office Box 413  
Estes Park CO 80517

4. Article Number  
**P 111 332 909**

Type of Service:  
☐ Registered  
☒ Certified  
☐ Insured  
☐ COD  
☒ Return Receipt for Merchandise  
 Always obtain signature of addressee or agent and **DATE DELIVERED**.

5. Signature - Address  
X

6. Signature Agent  
X *[Signature]*

7. Date of Delivery  
*2-6-94*

8. Addressee's Address (ONLY if requested and fee paid)

PS Form 3811, Mar. 1988 \* U.S.G.P.O. 1988-212-865 DOMESTIC RETURN RECEIPT

P 111 332 909



**Receipt for Certified Mail**

No Insurance Coverage Provided

William C. Evans  
Post Office Box 413  
Estes Park CO 80517

Postage	\$
Registration Fee	
Return Receipt Fee	
Restricted Delivery Fee	
Insurance (if applicable, include amount insured)	
Merchandise Return Receipt Fee	
Address Change Fee	
Total Postage & Fees	\$ 2.29
Postmark or Date <b>AUG 23 1994</b>	

CAMPBELL, CARR, BERGE  
& SHERIDAN, P.A.  
LAWYERS

MICHAEL B. CAMPBELL  
WILLIAM F. CARR  
BRADFORD C. BERGE  
MARK F. SHERIDAN

PATRICIA A. MATTHEWS  
MICHAEL H. FELDEWERT  
DAVID B. LAWRENZ  
TANYA M. TRUJILLO

JACK M. CAMPBELL  
OF COUNSEL

JEFFERSON PLACE  
SUITE 1 - 110 NORTH GUADALUPE  
POST OFFICE BOX 2208  
SANTA FE, NEW MEXICO 87504-2208  
TELEPHONE: (505) 988-4421  
TELECOPIER: (505) 983-6043

August 24, 1994

**CERTIFIED MAIL**  
**RETURN RECEIPT REQUESTED**

Richard A. Fresch, Exec. of the  
Estate of Clarence J. Fresch  
2908 Kerrwood Drive  
Columbus, OH 43231

Re: Application of AnSon Gas Corporation for Compulsory Pooling and an  
Unorthodox Oil Well Location, Lea County, New Mexico


Dear Mr. Fresch:

This letter is to advise you that AnSon Gas Corporation has filed the enclosed application with the New Mexico Oil Conservation Division seeking the force pooling of certain mineral interests in all formations to the base of the Strawn formation, in and under the E/2 SE/4 of Section 11, Township 17 South, Range 37 East, N.M.P.M., Lea County, New Mexico. AnSon Gas Corporation proposes to dedicate the referenced pooled units to its Angell 11 Well No. 1 to be drilled at an unorthodox oil well location 1650 feet from the South line and 510 feet from the East line of said Section 11.

This application has been set for hearing before a Division Examiner on September 15, 1994. You are not required to attend this hearing, but as an owner of an interest that may be subject to pooling or otherwise affected by this application, you may appear and present testimony. Failure to appear at that time and become a party of record will preclude you from challenging the matter at a later date.

Parties appearing in cases have been requested by the Division (Memorandum 2-90) to file a Prehearing Statement substantially in the form prescribed by the Division. Prehearing statements should be filed by 4:00 o'clock p.m. on the Friday before a scheduled hearing.

Very truly yours,



WILLIAM F. CARR  
ATTORNEY FOR ANSON GAS CORPORATION  
WFC:mlh  
Enc.

P 111 333 062



**Receipt for  
Certified Mail**

No Insurance Coverage Provided  
Do not use for International Mail  
(See Reverse)

Richard A. Fresch, Exec.  
Estate of Clarence J. Fresch

2908 Kerrwood Drive

Columbus, OH 43231

	\$
	\$

August 24, 1994

CAMPBELL, CARR, BERGE  
& SHERIDAN, P.A.  
LAWYERS

MICHAEL B. CAMPBELL  
WILLIAM F. CARR  
BRADFORD C. BERGE  
MARK F. SHERIDAN

PATRICIA A. MATTHEWS  
MICHAEL H. FELDEWERT  
DAVID B. LAWRENZ  
TANYA M. TRUJILLO

JACK M. CAMPBELL  
OF COUNSEL

JEFFERSON PLACE  
SUITE 1 - 110 NORTH GUADALUPE  
POST OFFICE BOX 2208  
SANTA FE, NEW MEXICO 87504-2208  
TELEPHONE: (505) 988-4421  
TELECOPIER: (505) 983-6043

August 23, 1994

**CERTIFIED MAIL**  
**RETURN RECEIPT REQUESTED**

Richard A. Fresch, Exec. of the  
Estate of Clarence J. Fresch  
324 Northview  
London, OH 43140

Re: Application of AnSon Gas Corporation for Compulsory Pooling and an  
Unorthodox Oil Well Location, Lea County, New Mexico


Dear Mr. Fresch:

This letter is to advise you that AnSon Gas Corporation has filed the enclosed application with the New Mexico Oil Conservation Division seeking the force pooling of certain mineral interests in all formations to the base of the Strawn formation, in and under the E/2 SE/4 of Section 11, Township 17 South, Range 37 East, N.M.P.M., Lea County, New Mexico. AnSon Gas Corporation proposes to dedicate the referenced pooled units to its Angell 11 Well No. 1 to be drilled at an unorthodox oil well location 1650 feet from the South line and 510 feet from the East line of said Section 11.

This application has been set for hearing before a Division Examiner on September 15, 1994. You are not required to attend this hearing, but as an owner of an interest that may be subject to pooling or otherwise affected by this application, you may appear and present testimony. Failure to appear at that time and become a party of record will preclude you from challenging the matter at a later date.

Parties appearing in cases have been requested by the Division (Memorandum 2-90) to file a Prehearing Statement substantially in the form prescribed by the Division. Prehearing statements should be filed by 4:00 o'clock p.m. on the Friday before a scheduled hearing.

Very truly yours,



WILLIAM F. CARR  
ATTORNEY FOR ANSON GAS CORPORATION  
WFC:mlh  
Enc.

CAMPBELL, CARR, BERGE  
& SHERIDAN, P.A.  
LAWYERS

POST OFFICE BOX 2208  
SANTA FE, NEW MEXICO 87504-2208



F.O.E.

Richard A. Fresch, Exec. of the  
Estate of Clarence J. Fresch  
324 Northview  
London, OH 43140

US MAIL  
2nd CLASS  
Return  
NO POSTAGE  
NECESSARY  
IF MAILED  
IN THE  
UNITED STATES  
NO POSTAGE  
NECESSARY  
IF MAILED  
IN THE  
UNITED STATES  
NO POSTAGE  
NECESSARY  
IF MAILED  
IN THE  
UNITED STATES

P 111 332 910

**Receipt for  
Certified Mail**

No Insurance Coverage Provided

Richard A. Fresch, Exec. of the  
Estate of Clarence J. Fresch  
324 Northview  
London, OH 43140

Postage	\$
Insurance	
Registration	
Signature Confirmation	
Return Receipt	
Postage and Fees	\$ 2.29
Postmark Date AUG 23 1994	

is your RETURN ADDRESS completed on the reverse side?

<p>● <b>SENDER:</b> Complete items 1 and 2 when additional services are desired, and complete items 3 and 4.</p> <p>Put your address in the "RETURN TO" Space on the reverse side. Failure to do this will prevent this card from being returned to you. The return receipt fee will provide you the name of the person delivered to and the date of delivery. For additional fees the following services are available. Consult postmaster for fees and check box(es) for additional service(s) requested.</p> <p>1. <input type="checkbox"/> Show to whom delivered, date, and addressee's address.    2. <input type="checkbox"/> Restricted Delivery (Extra charge)</p>	
<p>3. Article Addressed to:</p> <p>Richard A. Fresch, Exec. of the Estate of Clarence J. Fresch 324 Northview London, OH 43140</p>	
<p>4. Article Number</p> <p>P 111 332 910</p>	
<p>Type of Service:</p> <p><input type="checkbox"/> Registered    <input type="checkbox"/> Insured <input checked="" type="checkbox"/> Certified    <input type="checkbox"/> COD <input type="checkbox"/> Express Mail    <input checked="" type="checkbox"/> Return Receipt for Merchandise</p>	
<p>Always obtain signature of addressee or agent and DATE DELIVERED.</p>	
<p>5. Signature — Address</p> <p>X</p>	
<p>6. Signature — Agent</p> <p>X</p>	
<p>7. Date of Delivery</p>	
<p>8. Addressee's Address (ONLY if requested and fee paid)</p>	

Thank you for using  
Return Receipt Service.



CAMPBELL, CARR, BERGE  
& SHERIDAN, P.A.  
LAWYERS

MICHAEL B. CAMPBELL  
WILLIAM F. CARR  
BRADFORD C. BERGE  
MARK F. SHERIDAN

PATRICIA A. MATTHEWS  
MICHAEL H. FELDEWERT  
DAVID B. LAWRENZ  
TANYA M. TRUJILLO

JACK M. CAMPBELL  
OF COUNSEL

JEFFERSON PLACE  
SUITE 1 - 110 NORTH GUADALUPE  
POST OFFICE BOX 2208  
SANTA FE, NEW MEXICO 87504-2208  
TELEPHONE: (505) 988-4421  
TELECOPIER: (505) 983-6043

August 23, 1994

**CERTIFIED MAIL**  
**RETURN RECEIPT REQUESTED**

Eugene C. Fresch  
1444 Via Coronel  
Palos Verdes Estates, CA 90274

Re: Application of AnSon Gas Corporation for Compulsory Pooling and an  
Unorthodox Oil Well Location, Lea County, New Mexico

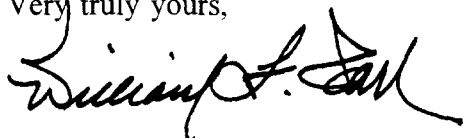
Dear Mr. Fresch:

This letter is to advise you that AnSon Gas Corporation has filed the enclosed application with the New Mexico Oil Conservation Division seeking the force pooling of certain mineral interests in all formations to the base of the Strawn formation, in and under the E/2 SE/4 of Section 11, Township 17 South, Range 37 East, N.M.P.M., Lea County, New Mexico. AnSon Gas Corporation proposes to dedicate the referenced pooled units to its Angell 11 Well No. 1 to be drilled at an unorthodox oil well location 1650 feet from the South line and 510 feet from the East line of said Section 11.

This application has been set for hearing before a Division Examiner on September 15, 1994. You are not required to attend this hearing, but as an owner of an interest that may be subject to pooling or otherwise affected by this application, you may appear and present testimony. Failure to appear at that time and become a party of record will preclude you from challenging the matter at a later date.

Parties appearing in cases have been requested by the Division (Memorandum 2-90) to file a Prehearing Statement substantially in the form prescribed by the Division. Prehearing statements should be filed by 4:00 o'clock p.m. on the Friday before a scheduled hearing.

Very truly yours,



WILLIAM F. CARR  
ATTORNEY FOR ANSON GAS CORPORATION  
WFC:mlh  
Enc.

P 111 332 911

 **Receipt for Certified Mail**  
 No Insurance Coverage Provided  
 Eugene C. Fresch  
 1444 Via Coronel  
 Palos Verdes Estates, CA 90274

Postage	\$
Insurance	
Other fees (e.g., return receipt)	
Registration fee (if applicable)	
Return receipt fee (if applicable)	
Return receipt fee (if applicable)	
Return receipt fee (if applicable)	
TOTAL POSTAGE	\$ 2.29
AUG 23 1994	

PS Form 3871, Mar. 1988 \* U.S.G.P.O. 1988-212-865 DOMESTIC RETURN RECEIPT

**SENDER:** Complete items 1 and 2 when additional services are desired, and complete items 3 and 4.

Put your address in the "RETURN TO" space on the reverse side. Failure to do this will prevent this card from being returned to you. The return receipt fee will provide you the name of the person delivered to and the date of delivery. For additional fees the following services are available. Consult postmaster for fees and check boxes for additional service(s) requested.

1. ☐ Show to whom delivered, date, and addressee's address. 2. ☐ Restricted Delivery (Extra charge)

3. Article Addressed to:  
 Eugene C. Fresch  
 1444 Via Coronel  
 Palos Verdes Estates, CA 90274

4. Article Number  
 P 111 332 911

Type of Service:  
☐ Registered ☐ Insured  
☒ Certified ☐ COD  
☐ Express Mail ☒ Return Receipt for Merchandise

Always obtain signature of addressee or agent and DATE DELIVERED.

5. Signature - Address  
 X *Eugene C. Fresch*

6. Signature - Agent  
 X *[Signature]*

7. Date of Delivery  
 8/25/94

8. Addressee's Address (ONLY if requested and fee paid)

CAMPBELL, CARR, BERGE  
& SHERIDAN, P.A.  
LAWYERS

MICHAEL B. CAMPBELL  
WILLIAM F. CARR  
BRADFORD C. BERGE  
MARK F. SHERIDAN

PATRICIA A. MATTHEWS  
MICHAEL H. FELDEWERT  
DAVID B. LAWRENZ  
TANYA M. TRUJILLO

JACK M. CAMPBELL  
OF COUNSEL

JEFFERSON PLACE  
SUITE 1 - 110 NORTH GUADALUPE  
POST OFFICE BOX 2208  
SANTA FE, NEW MEXICO 87504-2208  
TELEPHONE: (505) 988-4421  
TELECOPIER: (505) 983-6043

August 23, 1994

**CERTIFIED MAIL**  
**RETURN RECEIPT REQUESTED**

James A. Grice, Executor of the  
Estate of Letcher O. Grice  
4173 S. 2200 West  
Salt Lake City, UT 84119

Re: Application of AnSon Gas Corporation for Compulsory Pooling and an  
Unorthodox Oil Well Location, Lea County, New Mexico

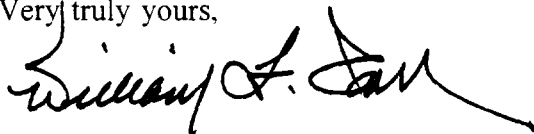
Dear Mr. Grice:

This letter is to advise you that AnSon Gas Corporation has filed the enclosed application with the New Mexico Oil Conservation Division seeking the force pooling of certain mineral interests in all formations to the base of the Strawn formation, in and under the E/2 SE/4 of Section 11, Township 17 South, Range 37 East, N.M.P.M., Lea County, New Mexico. AnSon Gas Corporation proposes to dedicate the referenced pooled units to its Angell 11 Well No. 1 to be drilled at an unorthodox oil well location 1650 feet from the South line and 510 feet from the East line of said Section 11.

This application has been set for hearing before a Division Examiner on September 15, 1994. You are not required to attend this hearing, but as an owner of an interest that may be subject to pooling or otherwise affected by this application, you may appear and present testimony. Failure to appear at that time and become a party of record will preclude you from challenging the matter at a later date.

Parties appearing in cases have been requested by the Division (Memorandum 2-90) to file a Prehearing Statement substantially in the form prescribed by the Division. Prehearing statements should be filed by 4:00 o'clock p.m. on the Friday before a scheduled hearing.

Very truly yours,



WILLIAM F. CARR  
ATTORNEY FOR ANSON GAS CORPORATION  
WFC:mlh  
Enc.

card from being returned to you. The return receipt we will provide you the name of the person delivered to and the date of delivery. For additional fees the following services are available. Consult postmaster for fees and check boxes for additional services requested.

1. ☐ Show to whom delivered, date, and addressee's address. *(Extra charge)*

2. ☐ Restricted Delivery *(Extra charge)*

(Extra charge)

P 11# 332 912

James A. Grice, Executor of the  
Estate of Lecher O. Grice

4173 S. 2200 West  
Salt Lake City, UT 84119

## 5. Signature – Address

✕

**6. Signature — Agent**

7. Date of Delivery

8/27/08

**FD-302a (Rev. 11-27-80)**

\* U.S.G.P.O. 1988-212-865

## DOMESTIC RETURN RECEIPT

**8. Addressee's Address (ONLY if requested and fee paid)**

**Always obtain signature of addressee or agent and DATE DELIVERED.**

☒ Certified ☐ COD  
☐ Express Mail ☒ Return Receipt for Merchandise

Type of Service:

☐ Registered

☐ Insured

P 117 332 912

**4. Article Number** *(extra charge)*

2. ☐ Restricted Delivery

**provide you the name of the person**  
**services are available. Consult your**

side. Failure to do this will pre-

**Services are designed and complete**

P 111 332 912



## Receipt for Certified Mail

No Insurance Coverage Provided

James A. Grice, Executor of the  
Estate of Letcher O. Grice  
4173 S. 2200 West  
Salt Lake City, UT 84119

[illegible]

**AUG 23 1994**

16. Form **3800**, June 1991

CAMPBELL, CARR, BERGE  
& SHERIDAN, P.A.  
LAWYERS

MICHAEL B. CAMPBELL  
WILLIAM F. CARR  
BRADFORD C. BERGE  
MARK F. SHERIDAN

PATRICIA A. MATTHEWS  
MICHAEL H. FELDEWERT  
DAVID B. LAWRENZ  
TANYA M. TRUJILLO

JACK M. CAMPBELL  
OF COUNSEL

JEFFERSON PLACE  
SUITE 1 - 110 NORTH GUADALUPE  
POST OFFICE BOX 2208  
SANTA FE, NEW MEXICO 87504-2208  
TELEPHONE: (505) 988-4421  
TELECOPIER: (505) 983-6043

August 23, 1994

**CERTIFIED MAIL**  
**RETURN RECEIPT REQUESTED**

Stan Hansen  
39 Riverside Avenue, Apt. 2-B  
Stamford, Connecticut 06905

Re: Application of AnSon Gas Corporation for Compulsory Pooling and an  
Unorthodox Oil Well Location, Lea County, New Mexico


Dear Mr. Hansen:

This letter is to advise you that AnSon Gas Corporation has filed the enclosed application with the New Mexico Oil Conservation Division seeking the force pooling of certain mineral interests in all formations to the base of the Strawn formation, in and under the E/2 SE/4 of Section 11, Township 17 South, Range 37 East, N.M.P.M., Lea County, New Mexico. AnSon Gas Corporation proposes to dedicate the referenced pooled units to its Angell 11 Well No. 1 to be drilled at an unorthodox oil well location 1650 feet from the South line and 510 feet from the East line of said Section 11.

This application has been set for hearing before a Division Examiner on September 15, 1994. You are not required to attend this hearing, but as an owner of an interest that may be subject to pooling or otherwise affected by this application, you may appear and present testimony. Failure to appear at that time and become a party of record will preclude you from challenging the matter at a later date.

Parties appearing in cases have been requested by the Division (Memorandum 2-90) to file a Prehearing Statement substantially in the form prescribed by the Division. Prehearing statements should be filed by 4:00 o'clock p.m. on the Friday before a scheduled hearing.

Very truly yours,



WILLIAM F. CARR  
ATTORNEY FOR ANSON GAS CORPORATION  
WFC:mlh  
Enc.



P 111 332 913

**Receipt for  
Certified Mail**

No Insurance Coverage Provided

Stan Hansen  
39 Riverside Avenue, Apt. 2-B  
Stamford, Connecticut 06905

Postage	\$
Registration fee	
Insurance fee	
Return Receipt fee	
Signature of addressee	
Signature of agent	
Signature of sender	
Postage	\$ 2.29
AUG 23 1994	

PS Form 3800, June 1991

**PS Form 3811, Mar. 1988 \* U.S.G.P.O. 1988-212-665 DOMESTIC RETURN RECEIPT**

**SENDER:** Complete items 1 and 2 when additional services are desired, and complete items 3 and 4.

Put your address in the "RETURN TO" space on the reverse side. Failure to do this will prevent this card from being returned to you. The return receipt fee will provide you the name of the person delivered and the date of delivery. For additional fees the following services are available. Consult postmaster for fees and check boxes for additional service(s) requested.

1. ☐ Show to whom delivered, date, and addressee's address. 2. ☐ Restricted Delivery (Extra charge)

3. Article Addressed to:  
Stan Hansen  
39 Riverside Avenue, Apt. 2-B  
Stamford, Connecticut 06905

4. Article Number  
P 111 332 913

Type of Service:  
☐ Registered ☐ Insured  
☒ Certified ☐ COD  
☐ Express Mail ☒ Return Receipt for Merchandise

Always obtain signature of addressee or agent and DATE DELIVERED.

5. Signature Addressed ☒ X  
6. Signature Agent ☒ X

7. Date of Delivery 8/26/94

8. Addressee's Address (ONLY if requested and fee paid)

CAMPBELL, CARR, BERGE  
& SHERIDAN, P.A.  
LAWYERS

MICHAEL B. CAMPBELL  
WILLIAM F. CARR  
BRADFORD C. BERGE  
MARK F. SHERIDAN

PATRICIA A. MATTHEWS  
MICHAEL H. FELDEWERT  
DAVID B. LAWRENZ  
TANYA M. TRUJILLO

JACK M. CAMPBELL  
OF COUNSEL

JEFFERSON PLACE  
SUITE 1 - 110 NORTH GUADALUPE  
POST OFFICE BOX 2208  
SANTA FE, NEW MEXICO 87504-2208  
TELEPHONE (505) 988-4421  
TELECOPIER: (505) 983-6043

August 23, 1994

**CERTIFIED MAIL**  
**RETURN RECEIPT REQUESTED**

Sidney D. Jeffe  
3673 Quail Hollow  
Bloomfield Hills, Michigan 48013

Re: Application of AnSon Gas Corporation for Compulsory Pooling and an  
Unorthodox Oil Well Location, Lea County, New Mexico

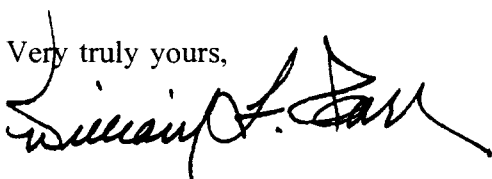
Dear Mr. Jeffe:

This letter is to advise you that AnSon Gas Corporation has filed the enclosed application with the New Mexico Oil Conservation Division seeking the force pooling of certain mineral interests in all formations to the base of the Strawn formation, in and under the E/2 SE/4 of Section 11, Township 17 South, Range 37 East, N.M.P.M., Lea County, New Mexico. AnSon Gas Corporation proposes to dedicate the referenced pooled units to its Angell 11 Well No. 1 to be drilled at an unorthodox oil well location 1650 feet from the South line and 510 feet from the East line of said Section 11.

This application has been set for hearing before a Division Examiner on September 15, 1994. You are not required to attend this hearing, but as an owner of an interest that may be subject to pooling or otherwise affected by this application, you may appear and present testimony. Failure to appear at that time and become a party of record will preclude you from challenging the matter at a later date.

Parties appearing in cases have been requested by the Division (Memorandum 2-90) to file a Prehearing Statement substantially in the form prescribed by the Division. Prehearing statements should be filed by 4:00 o'clock p.m. on the Friday before a scheduled hearing.

Very truly yours,



WILLIAM F. CARR  
ATTORNEY FOR ANSON GAS CORPORATION  
WFC:mlh  
Enc.

**SENDER: Complete items 1 and 2 when additional services are desired, and complete items 3 and 4.**  
 Put your address in the "RETURN TO" space on the reverse side. Failure to do this will prevent this card from being returned to you. The return receipt fee will provide you the name of the person delivered to and the date of delivery. For additional fees the following services are available. Consult postmaster for rates and check boxes for additional services requested.  
 1. ☐ Show to whom delivered, date, and addressee's address. 2. ☐ Restricted Delivery (Extra charge)

3. Article Addressed to:  
 Sidney D. Jette  
 3673 Quail Hollow  
 Bloomfield Hills, Michigan 48013

4. Article Number  
**P 111 332 914**

Type of Service:  
☒ Registered ☐ Insured  
☒ Certified ☐ COD  
☐ Express Mail ☒ Return Receipt for Merchandise

Always obtain signature of addressee or agent and DATE DELIVERED.

5. Signature - Addressee  
*S. D. Jette*

6. Signature - Agent  
 X

7. Date of Delivery  
 8/26/94

8. Addressee's Address (ONLY if requested and fee paid)

PS Form 3811, Mar. 1988 \* U.S.G.P.O. 1988-212-865 DOMESTIC RETURN RECEIPT

P 111 332 914  
**Receipt for Certified Mail**  
 No Insurance Coverage Provided  
 Sidney D. Jette  
 3673 Quail Hollow  
 Bloomfield Hills, Michigan 48013

Postage	\$
Registration Fee	
Return Receipt Fee	
Restricted Delivery Fee	
Return Receipt (Showing to Whom Delivered) Fee	
Return Receipt (Showing to Whom Delivered) Fee	
TOTAL Postage & Fees	\$ 2.29
Postmark or Date <b>AUG 23 1994</b>	



CAMPBELL, CARR, BERGE  
& SHERIDAN, P.A.  
LAWYERS

MICHAEL B. CAMPBELL  
WILLIAM F. CARR  
BRADFORD C. BERGE  
MARK F. SHERIDAN

PATRICIA A. MATTHEWS  
MICHAEL H. FELDEWERT  
DAVID B. LAWRENZ  
TANYA M. TRUJILLO

JACK M. CAMPBELL  
OF COUNSEL

JEFFERSON PLACE  
SUITE 1 - 110 NORTH GUADALUPE  
POST OFFICE BOX 2208  
SANTA FE, NEW MEXICO 87504-2208  
TELEPHONE: (505) 988-4421  
TELECOPIER: (505) 983-6043

August 23, 1994

**CERTIFIED MAIL**  
**RETURN RECEIPT REQUESTED**

Jimmie B. Kincaid  
Post Office Box 195  
Parchatoula, Louisiana 70454

Re: Application of AnSon Gas Corporation for Compulsory Pooling and an  
Unorthodox Oil Well Location, Lea County, New Mexico


Dear Mr. Kincaid:

This letter is to advise you that AnSon Gas Corporation has filed the enclosed application with the New Mexico Oil Conservation Division seeking the force pooling of certain mineral interests in all formations to the base of the Strawn formation, in and under the E/2 SE/4 of Section 11, Township 17 South, Range 37 East, N.M.P.M., Lea County, New Mexico. AnSon Gas Corporation proposes to dedicate the referenced pooled units to its Angell 11 Well No. 1 to be drilled at an unorthodox oil well location 1650 feet from the South line and 510 feet from the East line of said Section 11.

This application has been set for hearing before a Division Examiner on September 15, 1994. You are not required to attend this hearing, but as an owner of an interest that may be subject to pooling or otherwise affected by this application, you may appear and present testimony. Failure to appear at that time and become a party of record will preclude you from challenging the matter at a later date.

Parties appearing in cases have been requested by the Division (Memorandum 2-90) to file a Prehearing Statement substantially in the form prescribed by the Division. Prehearing statements should be filed by 4:00 o'clock p.m. on the Friday before a scheduled hearing.

Very truly yours,



WILLIAM F. CARR  
ATTORNEY FOR ANSON GAS CORPORATION  
WFC:mlh  
Enc.

P 111 332 915



**Receipt for  
Certified Mail**

No Insurance Coverage Provided

**Jimmie B. Kincaid**  
Post Office Box 195  
Parchatoula, Louisiana 70454

Postage	\$
Registration Fee	
Insurance Fee (per \$100)	
Return Receipt Fee	
Postage and Insurance (if insured)	
Postage and Insurance (if insured)	
TOTAL Postage & Fees	\$ 2.29
Return Receipt Date <b>AUG 23 1994</b>	

PS Form 3800, June 1991

**SENDER:** Complete items 1 and 2 when additional services are desired, and complete items 3 and 4.  
Put your address in the "RETURN TO" space on the reverse side. Failure to do this will prevent this card from being returned to you. The return receipt fee will provide you the name of the person delivered to and the date of delivery. For additional fees the following services are available. Consult postmaster for fees and check boxes for additional services requested.

1. ☐ Show to whom delivered, date, and addressee's address. 2. ☐ Restricted Delivery (Extra charge)

3. Article Addressed to:  
Jimmie B. Kincaid  
Post Office Box 195  
Parchatoula, Louisiana 70454

4. Article Number  
**P 111 332 915**

Type of Service:  
☒ Registered ☐ Insured  
☒ Certified ☐ COD  
☐ Express Mail ☒ Return Receipt for Merchandise

Always obtain signature of addressee or agent and DATE DELIVERED.

5. Signature of Addressee  
*[Signature]*

6. Signature - Agent  
*[Signature]*

7. Date of Delivery

8. Addressee's Address (ONLY if requested and fee paid)

PS Form 3811, Mar. 1988 \* U.S.G.P.O. 1988-212-865 DOMESTIC RETURN RECEIPT

CAMPBELL, CARR, BERGE  
& SHERIDAN, P.A.  
LAWYERS

MICHAEL B. CAMPBELL  
WILLIAM F. CARR  
BRADFORD C. BERGE  
MARK F. SHERIDAN

PATRICIA A. MATTHEWS  
MICHAEL H. FELDEWERT  
DAVID B. LAWRENZ  
TANYA M. TRUJILLO

JACK M. CAMPBELL  
OF COUNSEL

JEFFERSON PLACE  
SUITE 1 - 110 NORTH GUADALUPE  
POST OFFICE BOX 2208  
SANTA FE, NEW MEXICO 87504-2208  
TELEPHONE: (505) 988-4421  
TELECOPIER: (505) 983-6043

August 23, 1994

**CERTIFIED MAIL**  
**RETURN RECEIPT REQUESTED**

Ronald U. Kolb  
3900 Dundee Road #103  
Northbrook, IL 60062

Re: Application of AnSon Gas Corporation for Compulsory Pooling and an  
Unorthodox Oil Well Location, Lea County, New Mexico


Dear Mr. Kolb:

This letter is to advise you that AnSon Gas Corporation has filed the enclosed application with the New Mexico Oil Conservation Division seeking the force pooling of certain mineral interests in all formations to the base of the Strawn formation, in and under the E/2 SE/4 of Section 11, Township 17 South, Range 37 East, N.M.P.M., Lea County, New Mexico. AnSon Gas Corporation proposes to dedicate the referenced pooled units to its Angell 11 Well No. 1 to be drilled at an unorthodox oil well location 1650 feet from the South line and 510 feet from the East line of said Section 11.

This application has been set for hearing before a Division Examiner on September 15, 1994. You are not required to attend this hearing, but as an owner of an interest that may be subject to pooling or otherwise affected by this application, you may appear and present testimony. Failure to appear at that time and become a party of record will preclude you from challenging the matter at a later date.

Parties appearing in cases have been requested by the Division (Memorandum 2-90) to file a Prehearing Statement substantially in the form prescribed by the Division. Prehearing statements should be filed by 4:00 o'clock p.m. on the Friday before a scheduled hearing.

Very truly yours,



WILLIAM F. CARR  
ATTORNEY FOR ANSON GAS CORPORATION  
WFC:mlh  
Enc.

PS Form 3800, June 1991

Is your RETURN ADDRESS  
completed on the reverse side?

Examine until April 10, 1967

<b>SENDER:</b> Complete items 1 and 2 when additional services are desired, and complete items 3 and 4. Put your address in the "RETURN TO" Space on the reverse side. Failure to do this will prevent this card from being returned to you. The return receipt fee will provide you the name of the person delivered to and the date of delivery. For additional fees the following services are available. Consult postmaster for fees and check boxes for additional service(s) requested. 1. <input type="checkbox"/> Show to whom delivered, date, and addressee's address. (Extra charge) 2. <input type="checkbox"/> Restricted Delivery (Extra charge)	
3. Article Addressed to:  Ronald U. Kolb 3900 Dundee Road #103 Northbrook, IL 60062	4. Article Number <b>P 11133291L</b>
Type of Service: <input type="checkbox"/> Registered <input type="checkbox"/> Insured <input checked="" type="checkbox"/> Certified <input type="checkbox"/> COD <input type="checkbox"/> Express Mail <input checked="" type="checkbox"/> Return Receipt for Merchandise	
Always obtain signature of addressee or agent and DATE DELIVERED.	
5. Signature — Address <b>X</b>	8. Addressee's Address (ONLY if requested and fee paid)
6. Signature — Agent <b>X</b>	
7. Date of Delivery	

PS Form 3811, Mar. 1988 \* U.S.G.P.O. 1968-212-865

DOMESTIC RETURN RECEIPT

Thank you for using  
Return Receipt Service.

CAMPBELL, CARR, BERGE  
& SHERIDAN, P.A.  
LAWYERS

MICHAEL B. CAMPBELL  
WILLIAM F. CARR  
BRADFORD C. BERGE  
MARK F. SHERIDAN

PATRICIA A. MATTHEWS  
MICHAEL H. FELDEWERT  
DAVID B. LAWRENZ  
TANYA M. TRUJILLO

JACK M. CAMPBELL  
OF COUNSEL

JEFFERSON PLACE  
SUITE 1 - 110 NORTH GUADALUPE  
POST OFFICE BOX 2208  
SANTA FE, NEW MEXICO 87504-2208  
TELEPHONE: (505) 988-4421  
TELECOPIER: (505) 983-6043

August 23, 1994

**CERTIFIED MAIL**  
**RETURN RECEIPT REQUESTED**

Arnold Maroni  
433 Countryview Drive  
Warwick, Rhode Island 02886

Re: Application of AnSon Gas Corporation for Compulsory Pooling and an  
Unorthodox Oil Well Location, Lea County, New Mexico


Dear Mr. Maroni:

This letter is to advise you that AnSon Gas Corporation has filed the enclosed application with the New Mexico Oil Conservation Division seeking the force pooling of certain mineral interests in all formations to the base of the Strawn formation, in and under the E/2 SE/4 of Section 11, Township 17 South, Range 37 East, N.M.P.M., Lea County, New Mexico. AnSon Gas Corporation proposes to dedicate the referenced pooled units to its Angell 11 Well No. 1 to be drilled at an unorthodox oil well location 1650 feet from the South line and 510 feet from the East line of said Section 11.

This application has been set for hearing before a Division Examiner on September 15, 1994. You are not required to attend this hearing, but as an owner of an interest that may be subject to pooling or otherwise affected by this application, you may appear and present testimony. Failure to appear at that time and become a party of record will preclude you from challenging the matter at a later date.

Parties appearing in cases have been requested by the Division (Memorandum 2-90) to file a Prehearing Statement substantially in the form prescribed by the Division. Prehearing statements should be filed by 4:00 o'clock p.m. on the Friday before a scheduled hearing.

Very truly yours,



WILLIAM F. CARR  
ATTORNEY FOR ANSON GAS CORPORATION  
WFC:mlh  
Enc.

CAMPBELL, CARR, BERGE  
& SHERIDAN, P.A.  
LAWYERS

MICHAEL B. CAMPBELL  
WILLIAM F. CARR  
BRADFORD C. BERGE  
MARK F. SHERIDAN

PATRICIA A. MATTHEWS  
MICHAEL H. FELDEWERT  
DAVID B. LAWRENZ  
TANYA M. TRUJILLO

JACK M. CAMPBELL  
OF COUNSEL

JEFFERSON PLACE  
SUITE 1 - 110 NORTH GUADALUPE  
POST OFFICE BOX 2208  
SANTA FE, NEW MEXICO 87504-2208  
TELEPHONE: (505) 988-4421  
TELECOPIER: (505) 983-6043

August 23, 1994

**CERTIFIED MAIL**  
**RETURN RECEIPT REQUESTED**

A.R. Miller  
502 Carlton Road  
New Port Richey, FL 33552

Re: Application of AnSon Gas Corporation for Compulsory Pooling and an  
Unorthodox Oil Well Location, Lea County, New Mexico


Dear Mr. Miller:

This letter is to advise you that AnSon Gas Corporation has filed the enclosed application with the New Mexico Oil Conservation Division seeking the force pooling of certain mineral interests in all formations to the base of the Strawn formation, in and under the E/2 SE/4 of Section 11, Township 17 South, Range 37 East, N.M.P.M., Lea County, New Mexico. AnSon Gas Corporation proposes to dedicate the referenced pooled units to its Angell 11 Well No. 1 to be drilled at an unorthodox oil well location 1650 feet from the South line and 510 feet from the East line of said Section 11.

This application has been set for hearing before a Division Examiner on September 15, 1994. You are not required to attend this hearing, but as an owner of an interest that may be subject to pooling or otherwise affected by this application, you may appear and present testimony. Failure to appear at that time and become a party of record will preclude you from challenging the matter at a later date.

Parties appearing in cases have been requested by the Division (Memorandum 2-90) to file a Prehearing Statement substantially in the form prescribed by the Division. Prehearing statements should be filed by 4:00 o'clock p.m. on the Friday before a scheduled hearing.

Very truly yours,



WILLIAM F. CARR  
ATTORNEY FOR ANSON GAS CORPORATION  
WFC:mlh  
Enc.

P 111 332 917



**Receipt for  
Certified Mail**

No Insurance Coverage Provided

Arnold Maroni  
433 Countryview Drive  
Warwick, Rhode Island 02886

PS Form 3800, June 1991

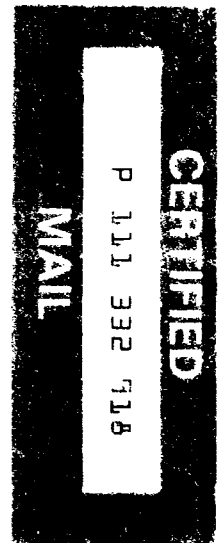
Postage	\$
Postage	
Postage	
Postage	
Postage	
Postage	
Postage	
Postage	
Postage	\$ 2.29
Postage	
AUG 23 1994	



right of the return address

<b>SENDER:</b> Complete items 1 and 2 when additional services are desired, and complete items 3 and 4. Put your address in the "RETURN TO" Space on the reverse side. Failure to do this will prevent this card from being returned to you. The return receipt fee will provide you the name of the person delivered to and the date of delivery. For additional fees the following services are available. Consult postmaster for fees and check box(es) for additional service(s) requested.		<b>4. Article Number</b> <div style="font-size: 2em; font-weight: bold; text-align: center;">P 111332918</div>	
<b>1. <input type="checkbox"/> Show to whom delivered, date, and addressee's address.</b> <i>(Extra charge)</i>		<b>Type of Service:</b> <input type="checkbox"/> Registered <input type="checkbox"/> Insured <input checked="" type="checkbox"/> Certified <input type="checkbox"/> COD <input type="checkbox"/> Express Mail <input checked="" type="checkbox"/> Return Receipt for Merchandise	
<b>3. Article Addressed to:</b>  A.K. Miller 502 Carlton Road New Port Richey, FL 33552		Always obtain signature of addressee or agent and <u>DATE DELIVERED</u> .	
<b>5. Signature — Address</b> X		<b>8. Addressee's Address (ONLY if requested and fee paid)</b>	
<b>6. Signature — Agent</b> X			
<b>7. Date of Delivery</b>			

CAMPBELL, CARR, BERGE  
 & SHERIDAN, P.A.  
 LAWYERS  
 POST OFFICE BOX 2208  
 SANTA FE, NEW MEXICO 87504-2208



A.R. Miller  
 502 Carlton Road  
 New Port Richey, FL

*L.S.N*

P 111 332 118



**Receipt for  
 Certified Mail**

No Insurance Coverage Provided

A.R. Miller  
 502 Carlton Road  
 New Port Richey, FL 33552

	\$
	\$ 2.29

**AUG 23 1994**

CAMPBELL, CARR, BERGE  
& SHERIDAN, P.A.  
LAWYERS

MICHAEL B. CAMPBELL  
WILLIAM F. CARR  
BRADFORD C. BERGE  
MARK F. SHERIDAN

PATRICIA A. MATTHEWS  
MICHAEL H. FELDEWERT  
DAVID B. LAWRENZ  
TANYA M. TRUJILLO

JACK M. CAMPBELL  
OF COUNSEL

JEFFERSON PLACE  
SUITE 1 - 110 NORTH GUADALUPE  
POST OFFICE BOX 2208  
SANTA FE, NEW MEXICO 87504-2208  
TELEPHONE: (505) 988-4421  
TELECOPIER: (505) 983-6043

August 23, 1994

**CERTIFIED MAIL**  
**RETURN RECEIPT REQUESTED**

Allen Noble  
Post Office Box 1582  
Boise, Idaho 83701

Re: Application of AnSon Gas Corporation for Compulsory Pooling and an  
Unorthodox Oil Well Location, Lea County, New Mexico


Dear Mr. Noble:

This letter is to advise you that AnSon Gas Corporation has filed the enclosed application with the New Mexico Oil Conservation Division seeking the force pooling of certain mineral interests in all formations to the base of the Strawn formation, in and under the E/2 SE/4 of Section 11, Township 17 South, Range 37 East, N.M.P.M., Lea County, New Mexico. AnSon Gas Corporation proposes to dedicate the referenced pooled units to its Angell 11 Well No. 1 to be drilled at an unorthodox oil well location 1650 feet from the South line and 510 feet from the East line of said Section 11.

This application has been set for hearing before a Division Examiner on September 15, 1994. You are not required to attend this hearing, but as an owner of an interest that may be subject to pooling or otherwise affected by this application, you may appear and present testimony. Failure to appear at that time and become a party of record will preclude you from challenging the matter at a later date.

Parties appearing in cases have been requested by the Division (Memorandum 2-90) to file a Prehearing Statement substantially in the form prescribed by the Division. Prehearing statements should be filed by 4:00 o'clock p.m. on the Friday before a scheduled hearing.

Very truly yours,



WILLIAM F. CARR  
ATTORNEY FOR ANSON GAS CORPORATION  
WFC:mlh  
Enc.

Put your address in the "RETURN TO" Space on the reverse side. Failure to do this will prevent the order from being returned to you. The return receipt fee will provide you the name of the person delivered to and the date of delivery. For additional fees the following services are available. Consult postmaster for fees and check boxes) for additional service(s) requested.

1. ☐ Show to whom delivered, date, and addressee's address. *(Extra charge)*

2. ☐ Restricted Delivery *(Extra charge)*

**Alice Noble**

Post Office Box 1582  
Boise, Idaho 83701

#### 4. Article Number

Type of Service:

☐ Registered  
☒ Certified  
☐ Express Mail

☐ Insured  
☐ COD  
☒ Return for Mailer

Always obtain signature of addressee or agent and DATE DELIVERED.

**8. Addressee's Address (ONLY if requested and fee paid)**

**5. Signature – Address**

## 6. Signature -- Agent

**7. Date of Delivery**

SEP 6 1994

**PS Form 3811, Mar. 1988**      \* U.S.G.P.O. 1988-212-865

## DOMESTIC RETURN RECEIPT

P 111 332 919



# Receipt for Certified Mail

No Insurance Coverage Provided

**Allen Noble**

Post Office Box 1582

Boise, Idaho 83701

	\$
100.00	
100.00	
100.00	
100.00	
100.00	
100.00	
100.00	
100.00	
100.00	
100.00	
100.00	
100.00	
100.00	
100.00	
100.00	
100.00	
100.00	
100.00	
100.00	
100.00	
100.00	
100.00	
100.00	
100.00	
100.00	
100.00	
100.00	
100.00	
100.00	
100.00	
100.00	
100.00	
100.00	
100.00	
100.00	
100.00	
100.00	
100.00	
100.00	
100.00	
100.00	
100.00	
100.00	
100.00	
100.00	
100.00	
100.00	
100.00	
100.00	
100.00	
100.00	
100.00	
100.00	
100.00	
100.00	
100.00	
100.00	
100.00	
100.00	
100.00	
100.00	
100.00	
100.00	
100.00	
100.00	
100.00	
100.00	
100.00	
100.00	
100.00	
100.00	
100.00	
100.00	
100.00	
100.00	
100.00	
100.00	
100.00	
100.00	
100.00	
100.00	
100.00	
100.00	
100.00	
100.00	
100.00	
100.00	
100.00	
100.00	
100.00	
100.00	
100.00	
100.00	
100.00	
100.00	
100.00	
100.00	
100.00	
100.00	
100.00	
100.00	
100.00	
100.00	
100.00	
100.00	
100.00	
100.00	
100.00	
100.00	
100.00	
100.00	
100.00	
100.00	
100.00	
100.00	
100.00	
100.00	
100.00	
100.00	
100.00	
100.00	
100.00	
100.00	
100.00	
100.00	
100.00	
100.00	
100.00	
100.00	
100.00	
100.00	
100.00	
100.00	
100.00	
100.00	
100.00	
100.00	
100.00	
100.00	
100.00	
100.00	
100.00	
100.00	
100.00	
100.00	
100.00	
100.00	
100.00	
100.00	
100.00	
100.00	
100.00	
100.00	
100.00	
100.00	
100.00	
100.00	
100.00	
100.00	
100.00	
100.00	
100.00	
100.00	
100.00	
100.00	
100.00	
100.00	
100.00	
100.00	
100.00	
100.00	
100.00	
100.00	
100.00	
100.00	
100.00	
100.00	
100.00	
100.00	
100.00	
100.00	
100.00	
100.00	
100.00	
100.00	
100.00	
100.00	
100.00	
100.00	
100.00	
100.00	
100.00	
100.00	
100.00	
100.00	
100.00	
100.00	
100.00	
100.00	
100.00	
100.00	
100.00	
100.00	
100.00	
100.00	
100.00	
100.00	
100.00	
100.00	
100.00	
100.00	
100.00	
100.00	
100.00	
100.00	
100.00	
100.00	
100.00	
100.00	
100.00	
100.00	
100.00	
100.00	
100.00	
100.00	
100.00	
100.00	
100.00	
100.00	
100.00	
100.00	
100.00	
100.00	
100.00	
100.00	
100.00	
100.00	
100.00	
100.00	
100.00	
100.00	
100.00	
100.00	
100.00	
100.00	
100.00	
100.00	
100.00	
100.00	
100.00	
100.00	
100.00	
100.00	
100.00	
100.00	
100.00	
100.00	
100.00	
100.00	
100.00	
100.00	
100.00	
100.00	
100.00	
100.00	
100.00	
100.00	
100.00	
100.00	
100.00	
100.00	
100.00	
100.00	
100.00	
100.00	
100.00	
100.00	
100.00	
100.00	
100.00	
100.00	
100.00	
100.00	
100.00	
100.00	
100.00	
100.00	
100.00	
100.00	
100.00	
100.00	
100.00	
100.00	
100.00	
100.00	
100.00	
100.00	
100.00	
100.00	
100.00	
100.00	
100.00	
100.00	
100.00	
100.00	
100.00	
100.00	
100.00	
100.00	
100.00	
100.00	
100.00	
100.00	
100.00	
100.00	
100.00	
100.00	
100.00	
100.00	
100.00	
100.00	
100.00	
100.00	
100.00	
100.00	
100.00	
100.00	
100.00	
100.00	
100.00	
100.00	
100.00	
100.00	
100.00	
100.00	
100.00	
100.00	
100.00	
100.00	
100.00	
100.00	
100.00	
100.00	
100.00	
100.00	
100.00	
100.00	
100.00	
100.00	
100.00	
100.00	
100.00	
100.00	
100.00	
100.00	
100.00	
100.00	
100.00	
100.00	
100.00	
100.00	
100.00	
100.00	
100.00	
100.00	
100.00	
100.00	
100.00	
100.00	
100.00	
100.00	
100.00</	

**AUG 23 1994**

PS Form 3800, June 1991

CAMPBELL, CARR, BERGE  
& SHERIDAN, P.A.  
LAWYERS

MICHAEL B. CAMPBELL  
WILLIAM F. CARR  
BRADFORD C. BERGE  
MARK F. SHERIDAN

PATRICIA A. MATTHEWS  
MICHAEL H. FELDEWERT  
DAVID B. LAWRENZ  
TANYA M. TRUJILLO

JACK M. CAMPBELL  
OF COUNSEL

JEFFERSON PLACE  
SUITE 1 - 110 NORTH GUADALUPE  
POST OFFICE BOX 2208  
SANTA FE, NEW MEXICO 87504-2208  
TELEPHONE: (505) 988-4421  
TELECOPIER: (505) 983-6043

August 23, 1994

**CERTIFIED MAIL**  
**RETURN RECEIPT REQUESTED**

J. Paul Wilson  
314 Potter Road  
N. Kingston, Rhode Island 02852

Re: Application of AnSon Gas Corporation for Compulsory Pooling and an  
Unorthodox Oil Well Location, Lea County, New Mexico


Dear Mr. Wilson:

This letter is to advise you that AnSon Gas Corporation has filed the enclosed application with the New Mexico Oil Conservation Division seeking the force pooling of certain mineral interests in all formations to the base of the Strawn formation, in and under the E/2 SE/4 of Section 11, Township 17 South, Range 37 East, N.M.P.M., Lea County, New Mexico. AnSon Gas Corporation proposes to dedicate the referenced pooled units to its Angell 11 Well No. 1 to be drilled at an unorthodox oil well location 1650 feet from the South line and 510 feet from the East line of said Section 11.

This application has been set for hearing before a Division Examiner on September 15, 1994. You are not required to attend this hearing, but as an owner of an interest that may be subject to pooling or otherwise affected by this application, you may appear and present testimony. Failure to appear at that time and become a party of record will preclude you from challenging the matter at a later date.

Parties appearing in cases have been requested by the Division (Memorandum 2-90) to file a Prehearing Statement substantially in the form prescribed by the Division. Prehearing statements should be filed by 4:00 o'clock p.m. on the Friday before a scheduled hearing.

Very truly yours,



WILLIAM F. CARR  
ATTORNEY FOR ANSON GAS CORPORATION  
WFC:mlh  
Enc.

P 111 332 920  
**Receipt for  
 Certified Mail**  
 No Insurance Coverage Provided  
 J. Paul Wilson  
 314 Potter Road  
 N. Kingston, Rhode Island 02852

Postage	\$
Contract	
Special Services	
Restricted Delivery Fee	
Return Receipt (including to Whom Delivered)	
Return Receipt (including Date, and Addressee's Address)	
TOTAL Postage & Fees	\$ 2.29
Postmark Date <b>AUG 23 1994</b>	

PS Form 3800, June 1991

**SENDER: Complete items 1 and 2 when additional services are desired, and complete items 3 and 4.**  
 Put your address in the "RETURN TO" Space on the reverse side. Failure to do this will prevent this card from being returned to you. The return receipt fee will provide you the name of the person delivered to and the date of delivery. For additional fees the following services are available. Consult postmaster for fees and check boxes for additional service(s) requested.  
 1. ☐ Show to whom delivered, date, and addressee's address. 2. ☐ Restricted Delivery (Extra charge)

3. Article Addressed to:  
 J. Paul Wilson  
 314 Potter Road  
 N. Kingston, Rhode Island 02852

4. Article Number  
**P 111 332 920**

Type of Service:  
☒ Registered ☐ Insured  
☒ Certified ☐ COD  
☐ Express Mail ☒ Return Receipt for Merchandise

Always obtain signature of addressee or agent and DATE DELIVERED.

5. Signature - Addressee  
*J. Paul Wilson*

6. Signature - Agent  
*[Signature]*

7. Date of Delivery  
**AUG 26 1994**

8. Addressee's Address (ONLY if Requested and fee paid)

PS Form 3811, Mar. 1988 \* U.S.G.P.O. 1986-212-865 DOMESTIC RETURN RECEIPT

CAMPBELL, CARR, BERGE  
& SHERIDAN, P.A.  
LAWYERS

MICHAEL B. CAMPBELL  
WILLIAM F. CARR  
BRADFORD C. BERGE  
MARK F. SHERIDAN

PATRICIA A. MATTHEWS  
MICHAEL H. FELDEWERT  
DAVID B. LAWRENZ  
TANYA M. TRUJILLO

JACK M. CAMPBELL  
OF COUNSEL

JEFFERSON PLACE  
SUITE 1 - 110 NORTH GUADALUPE  
POST OFFICE BOX 2208  
SANTA FE, NEW MEXICO 87504-2208  
TELEPHONE: (505) 988-4421  
TELECOPIER: (505) 983-6043

August 23, 1994

**CERTIFIED MAIL**  
**RETURN RECEIPT REQUESTED**

John M. Thomas  
Last Known Address:  
5100 Moeckel Road  
Stackbridge, MI 49285

Re: Application of AnSon Gas Corporation for Compulsory Pooling and an  
Unorthodox Oil Well Location, Lea County, New Mexico


Dear Mr. Thomas:

This letter is to advise you that AnSon Gas Corporation has filed the enclosed application with the New Mexico Oil Conservation Division seeking the force pooling of certain mineral interests in all formations to the base of the Strawn formation, in and under the E/2 SE/4 of Section 11, Township 17 South, Range 37 East, N.M.P.M., Lea County, New Mexico. AnSon Gas Corporation proposes to dedicate the referenced pooled units to its Angell 11 Well No. 1 to be drilled at an unorthodox oil well location 1650 feet from the South line and 510 feet from the East line of said Section 11.

This application has been set for hearing before a Division Examiner on September 15, 1994. You are not required to attend this hearing, but as an owner of an interest that may be subject to pooling or otherwise affected by this application, you may appear and present testimony. Failure to appear at that time and become a party of record will preclude you from challenging the matter at a later date.


Parties appearing in cases have been requested by the Division (Memorandum 2-90) to file a Prehearing Statement substantially in the form prescribed by the Division. Prehearing statements should be filed by 4:00 o'clock p.m. on the Friday before a scheduled hearing.

Very truly yours,




WILLIAM F. CARR  
ATTORNEY FOR ANSON GAS CORPORATION  
WFC:mlh  
Enc.

CAMPBELL, CARR, BERGE  
 & SHERIDAN, P.A.  
 LAWYERS  
 POST OFFICE BOX 2208  
 SANTA FE, NEW MEXICO 87504-2208



UNRECORDED

John M. Thomas  
 Last Known Address:  
 5100 Moeckel Road  
 Stackbridge, MI 49285



SEP 1994

Receipt for  
 Certified Mail  
 No Insurance Coverage Provided  
 John M. Thomas  
 Last Known Address:  
 5100 Moeckel Road  
 Stackbridge, MI 49285

P 111 332 921

PS Form 3800, June 1991	
Postage & Fees	
Postage	\$ 2.00
Insurance	
Registration	
Tracking	
Signature	
Return Receipt	
Other	
Total	\$

AUG 23 1994

OFFICE  
 301  
 88N



ssajnpa unnel auj io iugl

Is your RETURN ADDRESS  
completed on the reverse side?

<b>SENDER:</b> Complete items 1 and 2 when additional services are desired, and complete items 3 and 4. Put your address in the "RETURN TO" Space on the reverse side. Failure to do this will prevent this card from being returned to you. The return receipt fee will provide you the name of the person delivered to and the date of delivery. For additional fees the following services are available. Consult postmaster for fees and check box(es) for additional service(s) requested. 1. <input type="checkbox"/> Show to whom delivered, date, and addressee's address. 2. <input type="checkbox"/> Restricted Delivery (Extra charge)	
3. Article Addressed to:  John M. Thomas Last Known Address: 5100 Moeckel Road Stackbridge, MI 49285	4. Article Number <b>P 111332921</b>
Type of Service: <input type="checkbox"/> Registered <input type="checkbox"/> Insured <input checked="" type="checkbox"/> Certified <input type="checkbox"/> COD <input type="checkbox"/> Express Mail <input checked="" type="checkbox"/> Return Receipt for Merchandise Always obtain signature of addressee or agent and DATE DELIVERED. 5. Signature — Address <b>X</b> 6. Signature — Agent <b>X</b> 7. Date of Delivery	

PS Form 3811, Mar. 1988 \* U.S.G.P.O. 1988-212-866 DOMESTIC RETURN RECEIPT

Thank you for using  
Return Receipt Service.

FILED
SECRET
RETURN

CAMPBELL, CARR, BERGE  
& SHERIDAN, P.A.  
LAWYERS

MICHAEL B. CAMPBELL  
WILLIAM F. CARR  
BRADFORD C. BERGE  
MARK F. SHERIDAN

PATRICIA A. MATTHEWS  
MICHAEL H. FELDEWERT  
DAVID B. LAWRENZ  
TANYA M. TRUJILLO

JACK M. CAMPBELL  
OF COUNSEL

JEFFERSON PLACE  
SUITE 1 - 110 NORTH GUADALUPE  
POST OFFICE BOX 2208  
SANTA FE, NEW MEXICO 87504-2208  
TELEPHONE: (505) 988-4421  
TELECOPIER: (505) 983-6043

August 23, 1994

**CERTIFIED MAIL**  
**RETURN RECEIPT REQUESTED**

Oil Investment & Leasing Company  
11412 Myrtle Street  
Kansas City, Missouri 49285

Re: Application of AnSon Gas Corporation for Compulsory Pooling and an  
Unorthodox Oil Well Location, Lea County, New Mexico


Gentlemen:

This letter is to advise you that AnSon Gas Corporation has filed the enclosed application with the New Mexico Oil Conservation Division seeking the force pooling of certain mineral interests in all formations to the base of the Strawn formation, in and under the E/2 SE/4 of Section 11, Township 17 South, Range 37 East, N.M.P.M., Lea County, New Mexico. AnSon Gas Corporation proposes to dedicate the referenced pooled units to its Angell 11 Well No. 1 to be drilled at an unorthodox oil well location 1650 feet from the South line and 510 feet from the East line of said Section 11.

This application has been set for hearing before a Division Examiner on September 15, 1994. You are not required to attend this hearing, but as an owner of an interest that may be subject to pooling or otherwise affected by this application, you may appear and present testimony. Failure to appear at that time and become a party of record will preclude you from challenging the matter at a later date.

Parties appearing in cases have been requested by the Division (Memorandum 2-90) to file a Prehearing Statement substantially in the form prescribed by the Division. Prehearing statements should be filed by 4:00 o'clock p.m. on the Friday before a scheduled hearing.

Very truly yours,



WILLIAM F. CARR  
ATTORNEY FOR ANSON GAS CORPORATION  
WFC:mlh  
Enc.

Put your address in the "RETURN TO" space on the reverse side. Failure to do this will prevent this card from being returned to you. The return receipt fee will provide you the name of the person delivered to and the date of delivery. For additional fees the following services are available. Consult postmaster for fees and check boxes for additional service(s) requested.

1. ☐ Show to whom delivered, date, and addressee's address. *(Extra charge)*

2. ☐ Restricted Delivery *(Extra charge)*

(Extra charge)

#### 4. Article Number

११३३५२२

Type of service:

☐ Registered  
☒ Certified

**Express Mail**

Always obtain a

or agent and DA

**8. Addressee'**

**requested an**

1

19

1

1000

865 DON

[illegible]

5

2

---

\$

— — —

100

100

$\frac{d}{dt} \left( \frac{\partial L}{\partial \dot{x}} \right) = \frac{\partial L}{\partial x}$

1. The first part of the text discusses the importance of maintaining accurate records of all transactions, including sales, purchases, and expenses. It emphasizes that proper record-keeping is essential for determining the correct amount of tax liability.

Figure 1. The effect of the concentration of the *Agrobacterium* suspension on the transformation efficiency of *Agrobacterium* strains. The number of transformed cells was determined by the number of colonies on the selective medium. The results are the mean of three independent experiments. Error bars represent standard deviation.

—

[illegible]

June 1991

	\$
Return to the originator	
Return to the originator	
Return to the originator	
Return to the originator	
Return to the originator	
Return to the originator	\$ 2.29
Return to the originator	
AUG 23 1994	

S Form 3800, June 1991

CAMPBELL, CARR, BERGE  
& SHERIDAN, P.A.  
LAWYERS

MICHAEL B. CAMPBELL  
WILLIAM F. CARR  
BRADFORD C. BERGE  
MARK F. SHERIDAN

PATRICIA A. MATTHEWS  
MICHAEL H. FELDEWERT  
DAVID B. LAWRENZ  
TANYA M. TRUJILLO

JACK M. CAMPBELL  
OF COUNSEL

JEFFERSON PLACE  
SUITE 1 - 110 NORTH GUADALUPE  
POST OFFICE BOX 2208  
SANTA FE, NEW MEXICO 87504-2208  
TELEPHONE: (505) 988-4421  
TELECOPIER: (505) 983-6043

August 23, 1994

**CERTIFIED MAIL**  
**RETURN RECEIPT REQUESTED**

Charles F. Harding  
6211 W. Northwest Hwy., Suite C-252  
Dallas, TX 75225

Re: Application of AnSon Gas Corporation for Compulsory Pooling and an  
Unorthodox Oil Well Location, Lea County, New Mexico


Dear Mr. Harding:

This letter is to advise you that AnSon Gas Corporation has filed the enclosed application with the New Mexico Oil Conservation Division seeking the force pooling of certain mineral interests in all formations to the base of the Strawn formation, in and under the E/2 SE/4 of Section 11, Township 17 South, Range 37 East, N.M.P.M., Lea County, New Mexico. AnSon Gas Corporation proposes to dedicate the referenced pooled units to its Angell 11 Well No. 1 to be drilled at an unorthodox oil well location 1650 feet from the South line and 510 feet from the East line of said Section 11.

This application has been set for hearing before a Division Examiner on September 15, 1994. You are not required to attend this hearing, but as an owner of an interest that may be subject to pooling or otherwise affected by this application, you may appear and present testimony. Failure to appear at that time and become a party of record will preclude you from challenging the matter at a later date.

Parties appearing in cases have been requested by the Division (Memorandum 2-90) to file a Prehearing Statement substantially in the form prescribed by the Division. Prehearing statements should be filed by 4:00 o'clock p.m. on the Friday before a scheduled hearing.

Very truly yours,



WILLIAM F. CARR  
ATTORNEY FOR ANSON GAS CORPORATION  
WFC:mlh  
Enc.

No Insurance Coverage Provided

**Charles F. Harding**  
6211 W. Northwest Hwy., Suite C-252  
Dallas, TX 75225

1994	\$
1995	
1996	
1997	
1998	
1999	
2000	
2001	
2002	
2003	
2004	
2005	
2006	
2007	
2008	
2009	
2010	
2011	
2012	
2013	
2014	
2015	
2016	
2017	
2018	
2019	
2020	
2021	
2022	
2023	
2024	
2025	
2026	
2027	
2028	
2029	
2030	
2031	
2032	
2033	
2034	
2035	
2036	
2037	
2038	
2039	
2040	
2041	
2042	
2043	
2044	
2045	
2046	
2047	
2048	
2049	
2050	
2051	
2052	
2053	
2054	
2055	
2056	
2057	
2058	
2059	
2060	
2061	
2062	
2063	
2064	
2065	
2066	
2067	
2068	
2069	
2070	
2071	
2072	
2073	
2074	
2075	
2076	
2077	
2078	
2079	
2080	
2081	
2082	
2083	
2084	
2085	
2086	
2087	
2088	
2089	
2090	
2091	
2092	
2093	
2094	
2095	
2096	
2097	
2098	
2099	
2100	
2101	
2102	
2103	
2104	
2105	
2106	
2107	
2108	
2109	
2110	
2111	
2112	
2113	
2114	
2115	
2116	
2117	
2118	
2119	
2120	
2121	
2122	
2123	
2124	
2125	
2126	
2127	
2128	
2129	
2130	
2131	
2132	
2133	
2134	
2135	
2136	
2137	
2138	
2139	
2140	
2141	
2142	
2143	
2144	
2145	
2146	
2147	
2148	
2149	
2150	
2151	
2152	
2153	
2154	
2155	
2156	
2157	
2158	
2159	
2160	
2161	
2162	
2163	
2164	
2165	
2166	
2167	
2168	
2169	
2170	
2171	
2172	
2173	
2174	
2175	
2176	
2177	
2178	
2179	

PS Form 3800, June 1991

<p><b>SENDER:</b> Complete items 1 and 2 when additional services are desired, and complete items 3, 4, and 5.</p> <p>Put your address in the "RETURN TO" Space on the reverse side. Failure to do this will prevent this card from being returned to you. The return receipt will provide you the name of the person delivered to, and the date of delivery. For additional fees the following services are available. Consult postmaster for fees and check boxes for additional service(s) requested.</p> <p>1. <input type="checkbox"/> Show to whom delivered, date, and addressee's address. <span style="float: right;">2. <input type="checkbox"/> Restricted Delivery</span></p> <p style="text-align: right;">(Extra charge)</p>	
<p>3. Article Addressed to:</p> <p>CLARENCE F. HARRINGTON 6211 W. Northwest Hwy., Suite C-252 Dallas, TX 75225</p>	
<p>4. Article Number</p> <p>P 111 332 923</p>	
<p>Type of Service:</p> <p><input type="checkbox"/> Registered <input type="checkbox"/> Insured</p> <p><input checked="" type="checkbox"/> Certified <input checked="" type="checkbox"/> COD</p> <p><input type="checkbox"/> Express Mail <input checked="" type="checkbox"/> Return Receipt for Merchandise</p>	
<p>Always obtain signature of addressee or agent and DATE DELIVERED.</p> <p>5. Signature — Address</p> <p>6. Signature — Agent</p> <p>7. Date of Delivery</p> <p>AUG 25 1994</p>	
<p>8. Addressee's Address (ONLY if requested and fee paid)</p>	

CAMPBELL, CARR, BERGE  
& SHERIDAN, P.A.  
LAWYERS

MICHAEL B. CAMPBELL  
WILLIAM F. CARR  
BRADFORD C. BERGE  
MARK F. SHERIDAN

PATRICIA A. MATTHEWS  
MICHAEL H. FELDEWERT  
DAVID B. LAWRENZ  
TANYA M. TRUJILLO

JACK M. CAMPBELL  
OF COUNSEL

JEFFERSON PLACE  
SUITE 1 - 110 NORTH GUADALUPE  
POST OFFICE BOX 2208  
SANTA FE, NEW MEXICO 87504-2208  
TELEPHONE: (505) 988-4421  
TELECOPIER: (505) 983-6043

August 23, 1994

**CERTIFIED MAIL**  
**RETURN RECEIPT REQUESTED**

Guy G. Stephenson  
866 Summer Shade Drive  
Memphis, Tennessee 38116

Re: Application of AnSon Gas Corporation for Compulsory Pooling and an  
Unorthodox Oil Well Location, Lea County, New Mexico


Dear Mr. Stephenson:

This letter is to advise you that AnSon Gas Corporation has filed the enclosed application with the New Mexico Oil Conservation Division seeking the force pooling of certain mineral interests in all formations to the base of the Strawn formation, in and under the E/2 SE/4 of Section 11, Township 17 South, Range 37 East, N.M.P.M., Lea County, New Mexico. AnSon Gas Corporation proposes to dedicate the referenced pooled units to its Angell 11 Well No. 1 to be drilled at an unorthodox oil well location 1650 feet from the South line and 510 feet from the East line of said Section 11.

This application has been set for hearing before a Division Examiner on September 15, 1994. You are not required to attend this hearing, but as an owner of an interest that may be subject to pooling or otherwise affected by this application, you may appear and present testimony. Failure to appear at that time and become a party of record will preclude you from challenging the matter at a later date.

Parties appearing in cases have been requested by the Division (Memorandum 2-90) to file a Prehearing Statement substantially in the form prescribed by the Division. Prehearing statements should be filed by 4:00 o'clock p.m. on the Friday before a scheduled hearing.

Very truly yours,



WILLIAM F. CARR  
ATTORNEY FOR ANSON GAS CORPORATION  
WFC:mlh  
Enc.

# Receipt for Certified Mail

No Insurance Coverage Provided

Guy G. Stephenson  
866 Summer Shade Drive  
Memphis, Tennessee 38116

	\$
	\$ 2.29
AUG 23 1994	

3800, June 1991

<p>● <b>SENDER:</b> Complete items 1 and 2 when additional services are desired, and complete items 3 and 4.</p> <p>Put your address in the "RETURN TO" Space on the reverse side. Failure to do this will prevent this card from being returned to you. The return receipt we will provide you the name of the person delivered to and the date of delivery. For additional fees the following services are available. Consult postmaster for fees and check boxes) for additional service(s) requested.</p> <p>1. <input type="checkbox"/> Show to whom delivered, date, and addressee's address. 2. <input type="checkbox"/> Restricted Delivery <i>(Extra charge)</i></p>							
<p>3. Article Addressed to:</p> <p>Wm G. Stephenson 866 Summer Shade Drive Memphis, Tennessee 38116</p>							
<p>4. Article Number P 111332 947</p>							
<p>Type of Service:</p> <table border="0"><tr><td><input checked="" type="checkbox"/> Registered</td><td><input type="checkbox"/> Insured</td></tr><tr><td><input checked="" type="checkbox"/> Certified</td><td><input type="checkbox"/> COD</td></tr><tr><td><input type="checkbox"/> Express Mail</td><td><input checked="" type="checkbox"/> Return Receipt for Merchandise</td></tr></table> <p>Always obtain signature of addressee or agent and <b>DATE DELIVERED</b>.</p>		<input checked="" type="checkbox"/> Registered	<input type="checkbox"/> Insured	<input checked="" type="checkbox"/> Certified	<input type="checkbox"/> COD	<input type="checkbox"/> Express Mail	<input checked="" type="checkbox"/> Return Receipt for Merchandise
<input checked="" type="checkbox"/> Registered	<input type="checkbox"/> Insured						
<input checked="" type="checkbox"/> Certified	<input type="checkbox"/> COD						
<input type="checkbox"/> Express Mail	<input checked="" type="checkbox"/> Return Receipt for Merchandise						
<p>5. Signature - Addressee <i>[Signature]</i></p>							
<p>6. Addressee's Address (<b>ONLY if requested and fee paid</b>)</p>							
<p>7. Date of Delivery 8/30/94</p>							
<p>8. Signature - Agent <i>[Signature]</i></p>							

PS Form 3811, Mar. 1988 \* U.S.G.P.O. 1988-212-865 DOMESTIC RETURN RECEIPT

CAMPBELL, CARR, BERGE  
& SHERIDAN, P.A.  
LAWYERS

MICHAEL B. CAMPBELL  
WILLIAM F. CARR  
BRADFORD C. BERGE  
MARK F. SHERIDAN

PATRICIA A. MATTHEWS  
MICHAEL H. FELDEWERT  
DAVID B. LAWRENZ  
TANYA M. TRUJILLO

JACK M. CAMPBELL  
OF COUNSEL

JEFFERSON PLACE  
SUITE 1 - 110 NORTH GUADALUPE  
POST OFFICE BOX 2208  
SANTA FE, NEW MEXICO 87504-2208  
TELEPHONE: (505) 988-4421  
TELECOPIER: (505) 983-6043

August 23, 1994

**CERTIFIED MAIL**  
**RETURN RECEIPT REQUESTED**

Ruth Potish Berger, Trustee under  
declaration of Trust dated 3/10/81  
Last Known Address:  
1523 Willemore Avenue  
Springfield, IL 62704

Re: Application of AnSon Gas Corporation for Compulsory Pooling and an  
Unorthodox Oil Well Location, Lea County, New Mexico


Dear Ms Berger:

This letter is to advise you that AnSon Gas Corporation has filed the enclosed application with the New Mexico Oil Conservation Division seeking the force pooling of certain mineral interests in all formations to the base of the Strawn formation, in and under the E/2 SE/4 of Section 11, Township 17 South, Range 37 East, N.M.P.M., Lea County, New Mexico. AnSon Gas Corporation proposes to dedicate the referenced pooled units to its Angell 11 Well No. 1 to be drilled at an unorthodox oil well location 1650 feet from the South line and 510 feet from the East line of said Section 11.

This application has been set for hearing before a Division Examiner on September 15, 1994. You are not required to attend this hearing, but as an owner of an interest that may be subject to pooling or otherwise affected by this application, you may appear and present testimony. Failure to appear at that time and become a party of record will preclude you from challenging the matter at a later date.

Parties appearing in cases have been requested by the Division (Memorandum 2-90) to file a Prehearing Statement substantially in the form prescribed by the Division. Prehearing statements should be filed by 4:00 o'clock p.m. on the Friday before a scheduled hearing.

Very truly yours,



WILLIAM F. CARR  
ATTORNEY FOR ANSON GAS CORPORATION  
WFC:mlh  
Enc.




CAMPBELL, CARR, BERGE  
& SHERIDAN, P.A.  
LAWYERS

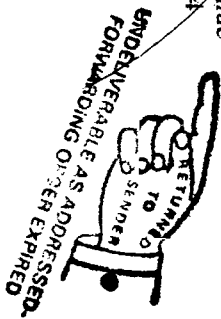
POST OFFICE BOX 2208  
SANTA FE, NEW MEXICO 87504-2208

**CERTIFIED**  
P 111 332 925  
**MAIL**

1st Notice NOV 27 1994  
2nd Notice  
Return



Ruth Potish Berger, Trustee under  
declaration of Trust dated 3/10/81  
Last Known Address:  
1523 Willemore Avenue  
Springfield, IL 62704



223  
6490

P 111 332 925



**Receipt for  
Certified Mail**

No Insurance Coverage Provided  
Ruth Potish Berger, Trustee under  
declaration of Trust dated 3/10/81  
Last Known Address:  
1523 Willemore Avenue  
Springfield, IL 62704

\$										\$ 2.29
----	--	--	--	--	--	--	--	--	--	---------

AUG 23 1994

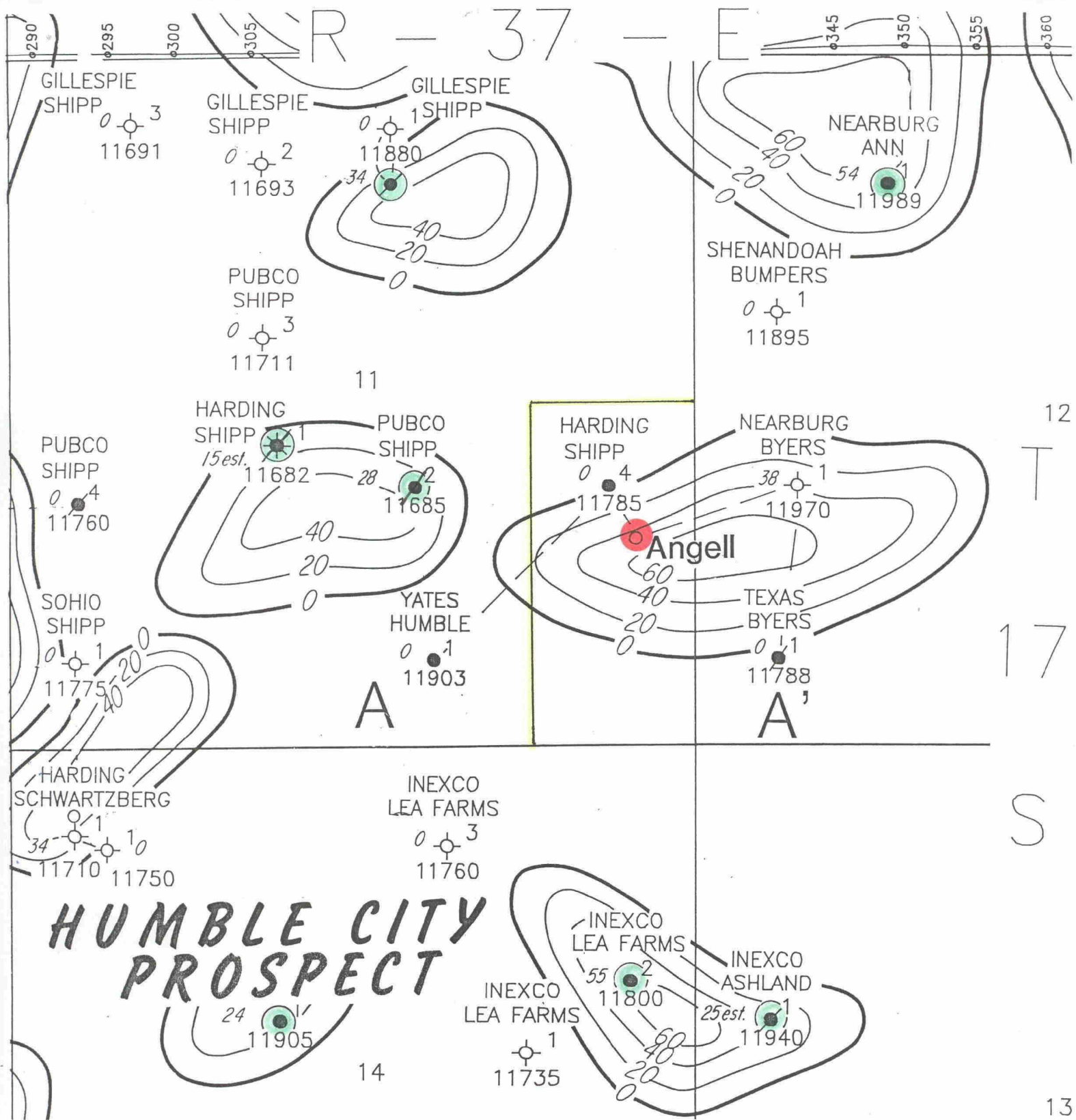
Is your **RETURN ADDRESS**  
completed on the reverse side?

SECTION 11111111111111111111

<p>● <b>SENDER:</b> Complete items 1 and 2 when additional services are desired, and complete items 3 and 4.</p> <p>Put your address in the "RETURN TO" Space on the reverse side. Failure to do this will prevent this card from being returned to you. The return receipt fee will provide you the name of the person delivered to and the date of delivery. For additional fees the following services are available. Consult postmaster for fees and check box(es) for additional service(s) requested.</p> <p>1. <input type="checkbox"/> Show to whom delivered, date, and addressee's address. 2. <input type="checkbox"/> Restricted Delivery (Extra charge)</p>	
3. Article Addressed to:	4. Article Number
Kuon Polish Berger, Trustee under declaration of Trust dated 3/10/81 Last Known Address: 1523 Willemore Avenue Springfield, IL 62704	P 111 332 925
5. Signature — Address	Type of Service:
X	<input type="checkbox"/> Registered <input type="checkbox"/> Insured
6. Signature — Agent	<input checked="" type="checkbox"/> Certified <input type="checkbox"/> COD
X	<input type="checkbox"/> Express Mail <input checked="" type="checkbox"/> Return Receipt for Merchandise
7. Date of Delivery	Always obtain signature of addressee or agent and DATE DELIVERED.
	8. Addressee's Address (ONLY if requested and fee paid)

PS Form 3811, Mar. 1988 \* U.S.G.P.O. 1988-212-865 DOMESTIC RETURN RECEIPT

Thank you for using  
Return Receipt Service.



ANSON #1 ANSON

BEFORE THE  
OIL CONSERVATION DIVISION  
Santa Fe, New Mexico

Case No. 11098 Exhibit No. 6

Submitted by: AnSon Gas Corporation

Hearing Date: September 15, 1994

ISOPACH: LOWER STRAWN

( $\phi > 4\%$ ) C.I. 20'

ANSON

case # 11098



YATES  
ADH HUMBLE CITY #1  
SEC. 11-17S-37E  
660' FSL 1980' FEL  
KB: 3759'

HARDING  
SHIP #4  
SEC. 11-17S-37E  
1980' FSL 660' FEL  
KB: 3748'

ANSON  
ANGELL #1  
SEC. 11-17S-37E  
1650 FSL 510 FEL

NEARBURG  
BYERS #1  
SEC. 12-17S-37E  
1980' FSL 810' FWL  
KB: 3748'

TEXAS INTERNATIONAL  
BYERS #1  
SEC. 12-17S-37E  
660' FSL 660' FWL  
KB: 3739'

IPF KOLFCAMP 19 BOPD + 44 MCFD + 177 BM  
10603-613  
P4 ATOKA SAND 11802-811  
NO INFORMATION REPORTED  
P4 ATOKA CLASTICS 11662-667  
NO INFORMATION REPORTED

IPF ATOKA CLASTICS 362 BOPD 11662-672  
FTP 740 20/64" CX GOR 813  
CUR: 124 MB 257 MFCG  
CORR: 21 BOPD + 59 MCFD  
DST STRAIN LS 11453-541  
REC. 15' HUI  
ISIP 1282 FSLP 1152  
DST ATOKA CLASTICS 11642-713  
REC. 60' MOCN 5500' OIL  
ISIP 3885 FSLP 3829

IPF ATOKA CLASTICS 245 BOPD 11659-692  
FTP 100 30/64" CX GOR 400  
CUR: 19 MB 53 M  
P&A 12/74  
DST ATOKA CLASTICS 11650-715  
REC. 44 BD  
ISIP 3065 FSLP 3072

HUMBLE CITY PROSPECT  
ANSON  
ANGELL #1  
SEC. 11-17S-37E  
1650 FSL 510 FEL

Correlation Section A-A'

ANSON

DATUM: T/ATOKA CLASTICS

DENSE LIME MUD

T/LOWER STRAWNLS.

CANYON MARKER

T/ATOKA SAND

T/ATOKA SHALE

TITE MOUND FACIES

POROUS MOUND FACIES

POROUS MOUND FACIES

TITE MOUND FACIES

654' WATER  
REC. 93' MUF  
DST STRAIN LS 11440-506

BEFORE THE  
OIL CONSERVATION DIVISION  
Santa Fe, New Mexico

Case No. 11098 Exhibit No. 7

Submitted by: AnSon Gas Corporation

Hearing Date: September 15, 1994