

**PECOS SLOPE A "34" FED. COM. #1**  
**NW/4 of Sec. 34, T5S, R25E**  
**Chaves County, New Mexico**

**Communication Report**

**BECHTEL ENERGY PARTNERS, LTD.**

10-21-94      Sent well proposal letter w/AFE.  
Package returned forwarding order expired.

**Mr. S.D. Chicoine:**

11-09-94      Sent follow-up letter.

**Mr. Bill Campbell**

11-17-94      Mailed and faxed well proposal w/AFE to new address, and all correspondence to date to Mr. Bill Campbell.  
11-28-94      Rec'd letter and executed AFE from Diane S. Coleman  
12-02-94      Rec'd fax of Bechtel's proposed form of assignment (draft). They don't want to participate.  
12-7-94      Called Bill this date. Left message for him to call regarding our acceptance of their proposed term assignment. Federal Expressed Assignment with our acceptance subject to recommended revisions.

**TEXACO EXPLORATION AND PRODUCTION**

**Mr. David Sleeper:**

10-21-94      Sent well proposal w/AFE.  
10-25-94      Per conversation w/David we advised him of Texaco's interest, he wanted to know if we'd be interested in buying their interest out in the entire section, if we are not interested in purchasing their interest, he said they would prefer to be force pooled since the interest was so small, they don't want to join or mess with a farmout.  
11-14-94      Sent follow up letter regarding a decision from Texaco.  
12-02-94      Sent letter advising of pooling hearing December 15, 1994. Requested a decision from Texaco.  
12-07-94      Phone conversation with David Sleeper. They don't have a decision yet, they have not had a chance to fully evaluate our request. They don't have a problem with our proceeding with pooling hearing Dec. 15th.

**YATES PETROLEUM CORPORATION**  
**ABO PETROLEUM CORPORATION**  
**MYCO INDUSTRIES, INC.**  
**YATES DRILLING COMPANY**

**Mr. Robert Bullock:**

10-21-94      Sent well proposal w/AFE.  
11-10-94      Sent follow up letter advising of their interest.  
11-22-94      Sent AFE and JOA for their execution and advised of December 15, pooling date.  
12-05-94      Sent revised Exhibit "A" for their further handling.

# Bechtel Energy Resources Corporation

P.O. Box 4253  
Houston, Texas 77210-4253



Facsimile: (713) 960-5399

December 9, 1994

Mewbourne Oil Company  
500 W. Texas, Suite 1020  
Midland, Texas 79701

Attention: Mr. D. Paul Haden  
Landman

Re: NW/4 of Sec. 34, T5S, R25E  
Chaves County, New Mexico


Dear Mr. Haden:

Per our telephone conversation on this date, please find enclosed two (2) original Term Assignments covering the above mentioned land as we discussed.

If the Term Assignment meets with your approval, please execute both originals and return same to Bechtel along with your check in the amount of \$200.00. Upon receipt, Bechtel will execute and return one (1) fully executed Term Assignment to Mewbourne Oil Company for recording. Please furnish Bechtel recording information when it becomes available.

If you should have any questions, please contact me at (713) 960-5341.

Very truly yours,

  
Deborah Null  
Land Coordinator

DN/sm

Enclosures

# MEWBOURNE OIL COMPANY

500 W, TEXAS, SUITE 1020

MIDLAND, TEXAS 79701

(915) 682-3715

FAX (915) 685-4170

**VIA FEDERAL EXPRESS**

December 7, 1994

Bechtel Energy Partners, LTD.  
5555 San Felipe, Suite 600  
Houston, Texas 77210-4253

Attn: Mr. W.J. Campbell

Re: MOC's Pecos Slope A "34" Fed. Com. #1  
NW/4 of Sec. 34, T5S, R25E  
Chaves County, New Mexico

Gentlemen:

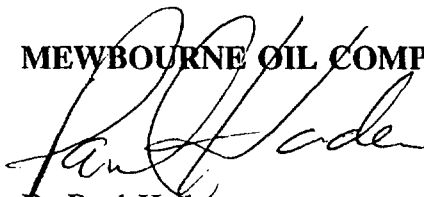
Regarding Bechtel Energy Partners, Ltd.'s (Bechtel) 10% interest in the NE/4NW/4 of the captioned Section 34, Mewbourne Oil Company (Mewbourne) hereby accepts the terms of that certain proposed undated Term Assignment subject to the revisions as recommended by Mewbourne as set out in the enclosed draft of the referenced assignment.

Ind the event the revisions are acceptable to Bechtel, please furnish the undersigned a revised Assignment for Mewbourne's execution.

Bechtel's cooperation in connection with the above is greatly appreciated.

Sincerely,

**MEWBOURNE OIL COMPANY**



D. Paul Haden  
Landman

:encl

DPH:jls

Called Bill Campbell  
w/ Bechtel this date.  
Left message for him  
to call me regarding  
our acceptance of their  
proposed term  
assignment as revised.

P.H.

12-7-94

**FAX MESSAGE**

Bechtel Energy Resources Corporation  
5555 San Felipe, Suite 600  
Houston, Texas 77056  
Fax No. (713) 960-5399  
Telephone No. (713) 960-9160



**TO:** Mr. D. Paul Haden  
Mewbourne Oil Company  
(915) 685-4170

**FROM:** Deborah Null

**TELEPHONE:** (713) 960-5341

**NO. OF PAGES:** 10

For your review and comments please.

DN/sm

*Re: Bechtel's proposed  
form of assignment (draft).  
They don't want to  
participate.*

*P.H.*

*12-2-94*

# Bechtel Energy Resources Corporation

P.O. Box 4253

Houston, Texas 77210-4253



Facsimile: (713) 960-5399

November 23, 1994

Mewbourne Oil Company  
500 W. Texas, Suite 1020  
Midland, TX 79701

NOV 28 1994

RE: MOC's Pecos Slope "34" Fed. Com. #1  
NW/4 Sec. 34, T5S, R23E  
Chaves County, New Mexico

Attention: Paul Haden

Enclosed is the referenced AFE which has been executed by Stephen D. Chicoine indicating Bechtel Energy Resource Corporations' approval.

We have retained a copy for our files.

Sincerely,

A handwritten signature in cursive script that reads "Diane S. Coleman".

Diane S. Coleman  
Executive Assistant

# Fax Transmission

---

To: MR. BILL CAMPBELL  
Company: BECHTEL ENERGY PARTNERS, LTD  
Fax #: 713-960-5399

From: PAUL HADEN  
Date: 11-17-94

---

You should receive 5 page(s) including this one.  
If you do not receive all pages, please call (915) 682-3715

---

**Message:**

AS DISCUSSED, PLEASE RESPOND REGARDING  
MEWHOURNE'S WELL PROPOSAL.

Mewbourne Oil Company

# MEWBOURNE OIL COMPANY

500 W, TEXAS, SUITE 1020  
MIDLAND, TEXAS 79701

(915) 682-3715  
FAX (915) 685-4170

November 17, 1994

Bechtel Energy Partners, Ltd.  
c/o Bechtel Energy Resources Corp.  
5555 San Felipe, Suite 600  
Houston, Texas 77210-4253

Attn: Mr. W.J. Campbell

Re: MOC's Pecos Slope A "34" Fed. Com. #1  
NW/4 of Sec. 34, T5S, R25E  
Chaves County, New Mexico

Gentlemen:

As discussed this date, Mewbourne Oil Company (Mewbourne) would appreciate receiving a decision from Bechtel Energy Partners, Ltd. regarding the captioned well proposed by Mewbourne. For your information, I have enclosed a copy of all of Mewbourne's correspondence to date regarding Mewbourne's well proposal to Bechtel which information was also faxed to you this date.


It has become evident through our communications with the interest owners in the proposed proration unit that we will be unable to reach a voluntary agreement with all of the parties involved. In order to drill the well in a timely manner and to honor various commitments we have made, please be advised, we intend to file an application for pooling before the New Mexico Oil Conservation Division on or before November 22, 1994 for such pooling hearing to occur on December 15, 1994.

Mewbourne desires to avoid the necessity of a pooling hearing, therefore we will continue with our efforts to reach a voluntary agreement with all interest owners. We respectfully request that you advise us of your position regarding Mewbourne's well proposal and assist us in avoiding the pooling of this unit.

Should you have any questions concerning this matter, please do not hesitate to call.

Sincerely,

MEWBOURNE OIL COMPANY



D. Paul Haden  
Landman

DPH:jls

94-52

## MEWBOURNE OIL COMPANY

500 W. TEXAS, SUITE 1020  
MIDLAND, TEXAS 79701

(915) 682-3715

FAX (915) 685-4170

November 9, 1994

Bechtel Energy Partners, Ltd.  
c/o Bechtel Energy Resources Corp.  
5555 San Felipe, Suite 600  
Houston, Texas 77210-4253

Attn: Mr. S.D. Chicoine

Re: MOC's Pecos Slope "34" Fed. Com. #1  
NW/4 Sec. 34, T5S, R25E  
Chaves County, New Mexico

Gentlemen:


Reference is made to our previous letter dated October 21, 1994 (see copy enclosed) wherein Mewbourne Oil Company as Operator proposed the drilling of the captioned well. To date we have not received a response from you regarding our well proposal.

Regarding the above, records available to us indicate Bechtel Energy Partners, Ltd. owns a 10% interest in the operating rights covering the NE/4NW/4 of the subject Section 34 under Federal Lease NM-40029. As the above well is to be spaced on 160 acres for allowable purposes, Bechtel's unit interest in the well would be 2.5%.

As Mewbourne plans to commence drilling operations in January, 1995, your earliest response regarding Mewbourne's well proposal will be greatly appreciated.

Sincerely,

MEWBOURNE OIL COMPANY



D. Paul Haden  
Landman

DPH:jls

Is your RETURN ADDRESS completed on the reverse side?

**SENDER:**

- Complete Items 1 and/or 2 for additional services.
- Complete Items 3 4a & b.
- Print your name and address on the reverse of this form so that we can return this card to you.
- Attach this form to the front of the mailpiece, or on the back if space does not permit.
- Write "Return Receipt Requested" on the mailpiece below the article number.
- The Return Receipt will show to whom the article was delivered and the date delivered.

I also wish to receive the following services (for an extra fee):

1. ☐ Addressee's Address
2. ☐ Restricted Delivery

Consult postmaster for fee.

3. Article Addressed to:

Bechtel Energy Partners, Ltd.  
c/o Bechtel Energy Resources, Corp.  
5555 San Felipe, Suite 600  
Houston, TX 77056

4a. Article Number

20107968 160

4b. Service Type

- |   |   |
|---|---|
| <input type="checkbox"/> Registered           | <input type="checkbox"/> Insured                        |
| <input checked="" type="checkbox"/> Certified | <input type="checkbox"/> COD                            |
| <input type="checkbox"/> Express Mail         | <input type="checkbox"/> Return Receipt for Merchandise |

7. Date of Delivery

11-18-94

5. Signature (Addressee)

*[Signature]*

6. Signature (Agent)

8. Addressee's Address (Only if requested and fee is paid)

Thank you for using Return Receipt Service.

PS Form 3811, December 1991 ★U.S. GPO: 1993-352-714

Pecos Slope "34" Fed. Com. #1

**DOMESTIC RETURN RECEIPT**

# MEWBOURNE OIL COMPANY

500 W, TEXAS, SUITE 1020

MIDLAND, TEXAS 79701

(915) 682-3715

FAX (915) 685-4170

October 21, 1994

Z 107968/60

CERTIFIED MAIL - RETURN RECEIPT REQUESTED Z107-968-108

Bechtel Energy Partners, Ltd.  
~~5400 Westheimer Ct.~~ C/O BECHTEL ENERGY RESOURCES CORP.  
Houston, Texas 77056 5555 SAN FELIPE, SUITE 600

Re: Pecos Slope "34" Federal Com. #1 Well  
NW/4 of Sec. 34, T5S, R25E  
Chaves County, New Mexico

Gentlemen:

Mewbourne Oil Company hereby proposes the drilling of a well to a depth sufficient to adequately test the Abo formation, anticipated total depth being 4,400'. Furthermore, Mewbourne shall evaluate to its satisfaction, all other formations encountered at lesser depths in the drilling of said well. The NW/4 of the captioned Section 34 will be dedicated as the proration unit for the well.

This well will be located approximately 1980' FNL & 660' FWL of Section 34, T5S, R25E, Chaves County, New Mexico. Our AFE dated October 5, 1994 is enclosed for your review. Should you desire to participate to the full extent of your interest in the drilling, testing and completion of this proposed well, please return an executed copy of the AFE to the undersigned at your earliest convenience.

Upon receipt of your executed AFE or by prior written request we will forward our Joint Operating Agreement for your review and execution.

In the event you do not wish to participate, Mewbourne respectfully requests you elect one of the following options as to your interest.

- 1) Farmout all of your interest in the NW/4 of Section 34 for a period of 180 days to Mewbourne under the following general terms:
  - (a) If any well drilled, deepened, completed or recompleted under the terms of our farmout agreement results in oil and/or gas production on a proration unit that includes your acreage, Mewbourne will earn an assignment of 100% of your rights and interest, free of any liens or encumbrances, in the proration unit

AGE STAMPS TO  
E. AND CHARGES  
receipt postmarked  
attached and presc  
to extra charge  
this receipt is  
file, date, detach  
Form 3811, and  
s. Otherwise, affix  
adjacent to the n  
livery restriction  
CTED DELIV  
the services re  
requested, chec  
right and pass:

assigned to each well to a depth of 100' below the total depth drilled for each well.

- (b) In the event the initial well is completed as a dry hole, Mewbourne would have the recurring option, but not the obligation, to commence additional wells on New Mexico Oil Conservation approved proration units that include your acreage to establish oil and/or gas production under the captioned lands. If any such option is exercised by Mewbourne, Mewbourne agrees to allow not more than 180 days to elapse between the completion of one well and the commencement of operations for any next well.
- (c) You will retain an overriding royalty interest equal to the difference, if any, between 25% of all oil and gas produced and saved and the total of all royalty interests, overriding royalty interests and other burdens or lawful claims upon production to which your leases may be currently subject, so that Mewbourne will be assigned a 75% net revenue interest in your lease(s). Such overriding royalty interest retained by you shall be subject to proportionate reduction.
- (d) Upon acceptance of our farmout proposal you agree to furnish at no cost to Mewbourne, title information such as copies of the leases covering the captioned lands, title opinions currently in your possession, title curative, letter agreements and any contracts currently in effect, etc.

Should the above general terms be acceptable to you our formal Farmout Agreement will be provided under separate cover.


- 2) Sell all of your right, title and interest in this Section subject to title approval, for \$50.00 per net acre delivering an 87.5% net revenue interest to Mewbourne.

As we anticipate drilling the captioned well in the first quarter of 1994 your earliest response to this proposal would be greatly appreciated.

Should you have any questions, please do not hesitate to call.

Sincerely,

**MEWBOURNE OIL COMPANY**



D. Paul Haden, CPL  
Landman

MEWBOURNE OIL COMPANY  
AUTHORIZATION FOR EXPENDITURE

Prospect: Pecos Slope Abo

Field: Pecos Slope Abo (Gas)

Well Name and No: Pecos Slope \*34\* Federal #1

Location: 1980' FNL & 660' FWL

Section: 34

Block

Township: 5S

Range: 25E

County: Chaves

State: New Mexico

Proposed Depth: 4400'

DESCRIPTION		Cost To Casing Point AFE NO.	Completion Cost AFE NO.
INTANGIBLE COST 180			
300	Permits and Surveys	650	850
301	Location, Roads and Surveys	15000	1000
302	Footage or Turnkey Drilling	66000	0
303	Day Work	4300	0
304	Fuel, Water and Other	5000	550
305	Completion/Workover Rlg	0	7500
306	Mud and Chemicals	3100	0
307	Cementing	6000	10600
308	Logging and Wireline	7000	3500
309	Casing-Tubing Services	350	700
310	Mud Logging	0	0
311	Testing	0	0
312	Treating	0	33000
313	Coring	0	0
320	Transportation	400	1200
321	Welding and Construction Labor	325	450
322	Contract Supervision	0	0
330	Equipment Rental	0	1700
334	Well/Lease Legal/Tax	1450	0
335	Well/Lease Insurance	2680	0
350	Intangible Supplies	150	150
360	Pipeline ROW and Easements	0	450
367	Pipeline Interconnect	0	5000
375	Company Supervision	10000	6000
380	Overhead Fixed Rate	4450	1950
399	Contingencies	2537	1492
Total Intangibles		\$129,392	\$76,092
TANGIBLE COST 181			
	Conductor Casing	0	0
	Surface Casing 8 5/8", 24#, @ 1100'	8350	0
	Intermediate Casing	0	0
	Production Casing 4 1/2", 11.6#, @ 4400'	0	15400
	Production Casing	0	0
	Tubing 2 3/8", 4.7#, @ 4400'	0	5950
860	Drilling Head	2800	0
865	Tubing Head	0	1200
870	Upper Section	0	2000
875	Sucker Rods	0	0
880	Packer, Pump & Other Subsurface	0	3500
885	Pumping Unit & Prime Mover + Electricity	0	0
890-1	Tanks (Steel & Fiberglass)	0	2500
894-5	Separation Equipment (fired, Non-fired)	0	3500
898	Metering Equipment	0	2000
900	Line Pipe	0	2500
905	Valves	0	1500
906	Miscellaneous Fittings & Accessories	0	1500
910	Production Equipment Installation	0	4000
920	Pipeline Construction	0	5000
Total Tangibles		\$11,150	\$50,550
SUBTOTAL		\$140,542	\$126,642
TOTAL WELL COST		\$267,184	

Date Prepared: Oct. 5, 1994

Prepared By: Hobbs Drilling Group

Company Approval:

Date Approved: 10/5/94

Joint Owner Approval:

Joint Owner Interest:

Joint Owner Amount:

BECHTEL ENERGY PARTNERS, LTD.

DATE

11-23-94

# MEWBOURNE OIL COMPANY

500 W. TEXAS, SUITE 1020  
MIDLAND, TEXAS 79701

(915) 682-3715

FAX (915) 685-4170

November 9, 1994

Bechtel Energy Partners, Ltd.  
c/o Bechtel Energy Resources Corp.  
5555 San Felipe, Suite 600  
Houston, Texas 77210-4253

Attn: Mr. S.D. Chicoine

Re: MOC's Pecos Slope "34" Fed. Com. #1  
NW/4 Sec. 34, T5S, R25E  
Chaves County, New Mexico

Gentlemen:


Reference is made to our previous letter dated October 21, 1994 (see copy enclosed) wherein Mewbourne Oil Company as Operator proposed the drilling of the captioned well. To date we have not received a response from you regarding our well proposal.

Regarding the above, records available to us indicate Bechtel Energy Partners, Ltd. owns a 10% interest in the operating rights covering the NE/4NW/4 of the subject Section 34 under Federal Lease NM-40029. As the above well is to be spaced on 160 acres for allowable purposes, Bechtel's unit interest in the well would be 2.5%.

As Mewbourne plans to commence drilling operations in January, 1995, your earliest response regarding Mewbourne's well proposal will be greatly appreciated.

Sincerely,

MEWBOURNE OIL COMPANY



D. Paul Haden  
Landman

DPH:jls

Is your RETURN ADDRESS completed on the reverse side?

**SENDER:**

- Complete items 1 and/or 2 for additional services.
- Complete items 3, and 4a & b.
- Print your name and address on the reverse of this form so that we can return this card to you.
- Attach this form to the front of the mailpiece, or on the back if space does not permit.
- Write "Return Receipt Requested" on the mailpiece below the article number.
- The Return Receipt will show to whom the article was delivered and the date delivered.

I also wish to receive the following services (for an extra fee):

1. ☐ Addressee's Address
2. ☐ Restricted Delivery

Consult postmaster for fee.

3. Article Addressed to:

Bechtel Energy  
5400 Westheimer Ct.  
Houston, TX 77056

4a. Article Number

2107968108

4b. Service Type

- ☐ Registered ☐ Insured  
☒ Certified ☐ COD  
☐ Express Mail ☐ Return Receipt for Merchandise

7. Date of Delivery

5. Signature (Addressee)

6. Signature (Agent)

8. Addressee's Address (Only if requested and fee is paid)

PS Form 3817, December 1991 \*U.S. GPO: 1993-352-714

**DOMESTIC RETURN RECEIPT**

Thank you for using Return Receipt Service.

<b>FROM</b>	
MEWBORNE OIL COMPANY 500 WEST TEXAS, SUITE 1020 MIDLAND, TEXAS 79701	
<b>SHIP TO</b>	
Bechtel Energy Partners, Ltd. 5400 Westheimer Ct. Houston, TX 77056	
RETURN POSTAGE GUARANTEED	

# MEWBOURNE OIL COMPANY

500 W, TEXAS, SUITE 1020  
MIDLAND, TEXAS 79701

(915) 682-3715

FAX (915) 685-4170

October 21, 1994

## CERTIFIED MAIL - RETURN RECEIPT REQUESTED Z107 968 108

Bechtel Energy Partners, Ltd.  
5400 Westheimer Ct.  
Houston, Texas 77056

Re: Pecos Slope "34" Federal Com. #1 Well  
NW/4 of Sec. 34, T5S, R25E  
Chaves County, New Mexico

Gentlemen:

Mewbourne Oil Company hereby proposes the drilling of a well to a depth sufficient to adequately test the Abo formation, anticipated total depth being 4,400'. Furthermore, Mewbourne shall evaluate to its satisfaction, all other formations encountered at lesser depths in the drilling of said well. The NW/4 of the captioned Section 34 will be dedicated as the proration unit for the well.

This well will be located approximately 1980' FNL & 660' FWL of Section 34, T5S, R25E, Chaves County, New Mexico. Our AFE dated October 5, 1994 is enclosed for your review. Should you desire to participate to the full extent of your interest in the drilling, testing and completion of this proposed well, please return an executed copy of the AFE to the undersigned at your earliest convenience.

Upon receipt of your executed AFE or by prior written request we will forward our Joint Operating Agreement for your review and execution.

In the event you do not wish to participate, Mewbourne respectfully requests you elect one of the following options as to your interest.

- 1) Farmout all of your interest in the NW/4 of Section 34 for a period of 180 days to Mewbourne under the following general terms:
  - (a) If any well drilled, deepened, completed or recompleted under the terms of our farmout agreement results in oil and/or gas production on a proration unit that includes your acreage, Mewbourne will earn an assignment of 100% of your rights and interest, free of any liens or encumbrances, in the proration unit

STAGE STAMPS TO AFE  
FEE, AND CHARGES FOR  
receipt postmarked  
attached and pressed  
into extra charges.  
want this receipt per  
vehicle, date, detach  
return receipt with  
rd. Form 3811, an  
mits. Otherwise, affix  
adjacent to the nu  
delivery restriction  
RICTED DELIV  
or the services re  
s requested, cons  
accept and presser

assigned to each well to a depth of 100' below the total depth drilled for each well.

- (b) In the event the initial well is completed as a dry hole, Mewbourne would have the recurring option, but not the obligation, to commence additional wells on New Mexico Oil Conservation approved proration units that include your acreage to establish oil and/or gas production under the captioned lands. If any such option is exercised by Mewbourne, Mewbourne agrees to allow not more than 180 days to elapse between the completion of one well and the commencement of operations for any next well.
- (c) You will retain an overriding royalty interest equal to the difference, if any, between 25% of all oil and gas produced and saved and the total of all royalty interests, overriding royalty interests and other burdens or lawful claims upon production to which your leases may be currently subject, so that Mewbourne will be assigned a 75% net revenue interest in your lease(s). Such overriding royalty interest retained by you shall be subject to proportionate reduction.
- (d) Upon acceptance of our farmout proposal you agree to furnish at no cost to Mewbourne, title information such as copies of the leases covering the captioned lands, title opinions currently in your possession, title curative, letter agreements and any contracts currently in effect, etc.

Should the above general terms be acceptable to you our formal Farmout Agreement will be provided under separate cover.


- 2) Sell all of your right, title and interest in this Section subject to title approval, for \$50.00 per net acre delivering an 87.5% net revenue interest to Mewbourne.

As we anticipate drilling the captioned well in the first quarter of 1994 your earliest response to this proposal would be greatly appreciated.

Should you have any questions, please do not hesitate to call.

Sincerely,

**MEWBOURNE OIL COMPANY**



D. Paul Haden, CPL  
Landman

PH:jls

Is your RETURN ADDRESS completed on the reverse side?

**SENDER:**

- Complete items 1 and/or 2 for additional services.
- Complete items 3, 4a & b.
- Print your name and address on the reverse of this form so that we can return this card to you.
- Attach this form to the front of the mailpiece, or on the back if space does not permit.
- Write "Return Receipt Requested" on the mailpiece below the article number.
- The Return Receipt will show to whom the article was delivered and the date delivered.

I also wish to receive the following services (for an extra fee):

1. ☐ Addressee's Address
2. ☐ Restricted Delivery

Consult postmaster for fee.

**3. Article Addressed to:**

Texaco Expl. & Prod. Co.  
P.O. Box 2100  
Denver, CO 80201  
Attn: David Sleeper

**4a. Article Number**

**4b. Service Type**

- |                                       |   |
|---------------------------------------|---|
| <input type="checkbox"/> Registered   | <input type="checkbox"/> Insured                        |
| <input type="checkbox"/> Certified    | <input type="checkbox"/> COD                            |
| <input type="checkbox"/> Express Mail | <input type="checkbox"/> Return Receipt for Merchandise |

**7. Date of Delivery**

12-5-94

**5. Signature (Addressee)**

**6. Signature (Agent)**

**8. Addressee's Address (Only if requested and fee is paid)**

Thank you for using Return Receipt Service.

Phone conversation with  
David Sleeper (Texaco)  
this date. They don't have  
a decision yet, they have  
not had a chance to  
fully evaluate our request.  
They don't have a problem  
with our proceeding with  
pooling hearing Dec. 15th.

R.H.

12-7-91

# MEWBOURNE OIL COMPANY

500 W, TEXAS, SUITE 1020  
MIDLAND, TEXAS 79701

(915) 682-3715  
FAX (915) 685-4170

December 2, 1994

CERTIFIED MAIL - RETURN RECEIPT REQUESTED Z107 968 165

Texaco Exploration and Production Inc.  
P.O. Box 2100  
Denver, Colorado 80201

Attn: Mr. David Sleeper

Re: Pecos Slope A "34" Fed. Com. #1 Well  
NW/4 of Sec. 34, T5S, R25E  
Chaves County, New Mexico

Gentlemen:


To date we have not received a commitment from Texaco Exploration and Production, Inc. regarding the captioned well proposed by Mewbourne Oil Company as Operator. As stated previously, Mewbourne would like to commence the above well the first quarter of 1995. As such is the case, Mewbourne will proceed with pooling the captioned land with such pooling hearing to take place December 15, 1994 at an Examiner's hearing.

Regarding the above, please advise the undersigned at the earliest possible date regarding Texaco's decision to either participate to the extent of their interest or farmout their interest in the spacing unit for the captioned well.

Your cooperation in connection with the above is greatly appreciated. Should you have any questions regarding the above or would like to schedule a meeting to discuss our proposal, please do not hesitate to call.

Sincerely,

MEWBOURNE OIL COMPANY



D. Paul Haden  
Landman

DPH:jls

# MEWBOURNE OIL COMPANY

500 W, TEXAS, SUITE 1020

MIDLAND, TEXAS 79701

(915) 682-3715

FAX (915) 685-4170

November 14, 1994

Texaco Exploration and Production Inc.

P.O. Box 2100

Denver, Colorado 80201

Attn: Mr. David Sleeper

Re: MOC's Pecos Slope "A-34" Fed. Com. #1  
NW/4 of Sec. 34, T5S, R25E  
Chaves County, New Mexico

Gentlemen:


Reference is made to our previous letter of October 21, 1994 wherein Mewbourne Oil Company as Operator proposed the drilling of the captioned well. To date we have not received a decision from Texaco as to such proposal.

According to records available to us, Texaco may own a 12.50% interest in the operating rights in the NE/4NW/4 which is subject to Federal Lease Serial No. NM-40029.

Regarding the above, please respond at your earliest convenience as Mewbourne plans to commence drilling the above well in January 1995.

Sincerely,

MEWBOURNE OIL COMPANY



D. Paul Haden  
Landman

DPH:jls

SENDER: I also wish to receive the following services (for an extra fee).

• Complete items 1 and/or 2 for additional services.  
 • Complete items 3 and 4a & b.  
 • Print your name and address on the reverse of this form so that we can return this card to you.  
 • Attach this form to the front of the mailpiece, or on the back if space does not permit.  
 • Write "Return Receipt Requested" on the mailpiece below the article number.  
 • The Return Receipt will show to whom the article was delivered and the date delivered.

1. ☐ Addressee's Address  
 2. ☐ Restricted Delivery  
 Consult postmaster for fee.

3. Article Addressed to:  
 Texaco  
 Attn: David Sleeper  
 P.O. Box 2100  
 Denver, CO 80201

4a. Article Number  
 2107 968 107

4b. Service Type  
☐ Registered ☐ Insured  
☒ Certified ☐ COD  
☐ Express Mail ☐ Return Receipt for Merchandise

7. Date of Delivery  
 10-24

5. Signature (Addressee)

6. Signature (Agent)  
 [Signature]

8. Addressee's Address (Only if requested and fee is paid)

PS Form 3811, December 1991 U.S. GPO: 1993-352-714

11 34" Pecos - Paul

DOMESTIC RETURN RECEIPT

Is your RETURN ADDRESS completed on the reverse side?

Thank you for using Return Receipt Service.

10-25-94 Re: PECOS Slope A "34" Fed. #1  
 NW/4 Sec. 34, T5S, R25E.  
 DAVID SLEEPER w/ TEXACO -

ADVISED HIM OF TEXACO'S  
 INTEREST (12.5% in NE/4NW/4).

HE WANTED TO KNOW IF WE'D BE  
 INTERESTED IN BUYING THEIR  
 INTEREST OUT IN ENTIRE SECTION  
 (35 NET ACRES).

IF WE WERE NOT INTERESTED IN  
 PURCHASING THEIR INTEREST, HE SAID  
 THEY WOULD PREFER TO BE FORCE  
 POOLED SINCE THE INTEREST WAS SO  
 SMALL, THEY DON'T WANT TO JOIN OR  
 MESS WITH A FARMOUT. P.H.

10-24-94

# MEWBOURNE OIL COMPANY

500 W, TEXAS, SUITE 1020

MIDLAND, TEXAS 79701

(915) 682-3715

FAX (915) 685-4170

October 21, 1994

CERTIFIED MAIL - RETURN RECEIPT REQUESTED Z107 968 107

Texaco Exploration & Production, Inc.  
P.O. Box 2100  
Denver, Colorado 80201

Attn: Mr. David Sleeper

Re: Pecos Slope "34" Federal Com. #1 Well  
NW/4 of Sec. 34, T5S, R25E  
Chaves County, New Mexico

Gentlemen:

Mewbourne Oil Company hereby proposes the drilling of a well to a depth sufficient to adequately test the Abo formation, anticipated total depth being 4,400'. Furthermore, Mewbourne shall evaluate to its satisfaction, all other formations encountered at lesser depths in the drilling of said well. The NW/4 of the captioned Section 34 will be dedicated as the proration unit for the well.

This well will be located approximately 1980' FNL & 660' FWL of Section 34, T5S, R25E, Chaves County, New Mexico. Our AFE dated October 5, 1994 is enclosed for your review. Should you desire to participate to the full extent of your interest in the drilling, testing and completion of this proposed well, please return an executed copy of the AFE to the undersigned at your earliest convenience.

Upon receipt of your executed AFE or by prior written request we will forward our Joint Operating Agreement for your review and execution.

In the event you do not wish to participate, Mewbourne respectfully requests you elect one of the following options as to your interest.

- 1) Farmout all of your interest in the NW/4 of Section 34 for a period of 180 days to Mewbourne under the following general terms:
  - (a) If any well drilled, deepened, completed or recompleted under the terms of our farmout agreement results in oil and/or gas production on a proration unit that

POSTAGE STAMPS  
ALL FEES AND CHARGES  
ATTACHED  
IF YOU WANT  
TO RETURN  
THIS RECEIPT  
TO THE  
POSTAL SERVICE  
PLEASE  
STICK  
IT TO  
THE  
BACK  
OF  
THIS  
RECEIPT  
AND  
MAIL  
IT  
TO  
THE  
POSTAL  
SERVICE  
AT  
THE  
ADDRESS  
ON  
THE  
BACK  
OF  
THIS  
RECEIPT

includes your acreage, Mewbourne will earn an assignment of 100% of your rights and interest, free of any liens or encumbrances, in the proration unit assigned to each well to a depth of 100' below the total depth drilled for each well.

- (b) In the event the initial well is completed as a dry hole, Mewbourne would have the recurring option, but not the obligation, to commence additional wells on New Mexico Oil Conservation approved proration units that include your acreage to establish oil and/or gas production under the captioned lands. If any such option is exercised by Mewbourne, Mewbourne agrees to allow not more than 180 days to elapse between the completion of one well and the commencement of operations for any next well.
- (c) You will retain an overriding royalty interest equal to the difference, if any, between 25% of all oil and gas produced and saved and the total of all royalty interests, overriding royalty interests and other burdens or lawful claims upon production to which your leases may be currently subject, so that Mewbourne will be assigned a 75% net revenue interest in your lease(s). Such overriding royalty interest retained by you shall be subject to proportionate reduction.
- (d) Upon acceptance of our farmout proposal you agree to furnish at no cost to Mewbourne, title information such as copies of the leases covering the captioned lands, title opinions currently in your possession, title curative, letter agreements and any contracts currently in effect, etc.

Should the above general terms be acceptable to you our formal Farmout Agreement will be provided under separate cover.

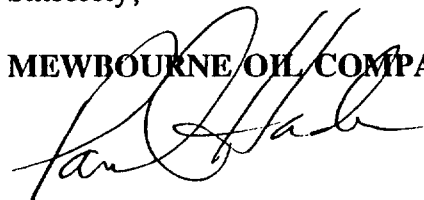
- 2) Sell all of your right, title and interest in this Section subject to title approval, for \$50.00 per net acre delivering an 87.5% net revenue interest to Mewbourne.

As we anticipate drilling the captioned well in the first quarter of 1994 your earliest response to this proposal would be greatly appreciated.

Should you have any questions, please do not hesitate to call.

Sincerely,

**MEWBOURNE OIL COMPANY**



D. Paul Haden, CPL  
Landman

# MEWBOURNE OIL COMPANY

500 W, TEXAS, SUITE 1020  
MIDLAND, TEXAS 79701

(915) 682-3715  
FAX (915) 685-4170

December 5, 1994

Yates Petroleum Corporation  
105 South Fourth Street  
Artesia, New Mexico 88210

Attn: Mr. Robert H. Bullock

Re: Pecos Slope A "34" Fed. Com. #1  
NW/4 of Sec. 34, T5S, R25E  
Chaves County, New Mexico


Gentlemen:

Enclosed for your further handling is a revised Exhibit "A" in triplicate which sets forth the correct percentage ownership in the captioned well regarding that certain Operating Agreement dated November 21, 1994. Please substitute the enclosed Revised Exhibit "A" for the previous Exhibit "A" attached to the referenced Operating agreement.

Regarding the above, please execute the referenced Operating Agreement and return two (2) of same to my attention.

Sincerely,

MEWBOURNE OIL COMPANY



D. Paul Haden  
Landman

:encl

DPH:jls

# MEWBOURNE OIL COMPANY

500 W, TEXAS, SUITE 1020  
MIDLAND, TEXAS 79701

(915) 682-3715  
FAX (915) 685-4170

November 22, 1994

Yates Petroleum, Corp.  
105 S. Fourth Street  
Artesia, New Mexico 88210

Attn: Mr. Robert H. Bullock

Re: MOC's Pecos Slope A "34" Fed. Com. #1  
NW/4 Sec. 34, T5S, R25E  
Chaves County, New Mexico

Gentlemen:

Regarding the captioned well proposed by Mewbourne as Operator, enclosed for your execution is Mewbourne's proposed Operating Agreement dated November 21, 1994 in triplicate. Also enclosed is Mewbourne's AFE dated October 5, 1994 regarding said well.


At your earliest convenience, please have the three (3) Operating Agreements executed on behalf of Yates, et al and forward two (2) of same to me along with the executed AFE.

As you are probably aware, we plan to pool the captioned land on December 15, 1994. Yates, et al will be dismissed at the hearing upon execution of the enclosed Operating Agreements.

Should you have any questions regarding the above, please do not hesitate to call. Your cooperation in connection with the above is greatly appreciated.

Sincerely,

MEWBOURNE OIL COMPANY



D. Paul Haden  
Landman

DPH:jls

# MEWBOURNE OIL COMPANY

500 W, TEXAS, SUITE 1020  
MIDLAND, TEXAS 79701

(915) 682-3715  
FAX (915) 685-4170

November 10, 1994

Yates Petro. Corp., Abo Petro Corp.,  
Myco Ind. Inc. and Yates Drlg. Co.  
105 S. Fourth Street  
Artesia, New Mexico 88210

Attn: Mr. Rob Bullock

Re: MOC's Pecos Slope "34" Fed. Com. #1  
NW/4 Sec. 34, T5S, R25E  
Chaves County, New Mexico

Gentlemen:


Reference is made to our previous letter dated October 21, 1994 wherein Mewbourne Oil Company as Operator proposed the drilling of the captioned well. To date we have not received a response from you regarding our well proposal.

Regarding the above, records available to us indicate Yates Petro. Corp owns a 62.96875%, Abo Petro. Corp. owns a 4.84375%, Myco Ind., Inc. owns a 4.84375% and Yates Drlg. Co. owns a 4.84375% interest in the operating rights covering the NE/4NW/4 of the subject Section 34 under Federal Lease NM-40029. Is it also possible that Yates, et al owns an additional 12.5% interest acquired from Texaco in that certain ASSIGNMENT dated February 1990 between Texaco, Inc. and Yates Petroleum Corporation (see copy enclosed with land plat)? Please confirm and advise me.

As Mewbourne plans to commence drilling operations in January, 1995, your earliest response regarding Mewbourne's well proposal will be greatly appreciated.

Sincerely,

MEWBOURNE OIL COMPANY



D. Paul Haden  
Landman

DPH:jls

Is your RETURN ADDRESS completed on the reverse side?

**SENDER:**

- Complete items 1 and/or 2 for additional services.
- Complete item 3 and 4a & b.
- Print your name and address on the reverse of this form so that we can return this card to you.
- Attach this form to the front of the mailpiece, or on the back if space does not permit.
- Write "Return Receipt Requested" on the mailpiece below the article number.
- The Return Receipt will show to whom the article was delivered and the date delivered.

I also wish to receive the following services (for an extra fee):

1. ☐ Addressee's Address
2. ☐ Restricted Delivery

Consult postmaster for fee.

3. Article Addressed to:

Yates Petroleum, et al  
105 S. 4th St.  
Artesia, NM 88210  
Attn: Mr. Robert Bullock

4a. Article Number

2107968106

4b. Service Type

- ☐ Registered ☐ Insured  
☒ Certified ☐ COD  
☐ Express Mail ☐ Return Receipt for Merchandise

7. Date of Delivery

OCT 24 1994

5. Signature (Addressee)

6. Signature (Agent)

8. Addressee's Address (Only if requested and fee is paid)

PS Form 3811, December 1991

★U.S. GPO: 1993-352-714

DOMESTIC RETURN RECEIPT

PECOS 13411

Thank you for using Return Receipt Service.

# MEWBOURNE OIL COMPANY

500 W, TEXAS, SUITE 1020

MIDLAND, TEXAS 79701

(915) 682-3715

FAX (915) 685-4170

October 21, 1994

CERTIFIED MAIL - RETURN RECEIPT REQUESTED Z107 968 106

Yates Petroleum Corp.,  
Abo Petroleum Corp.,  
Myco Industries, Inc. and  
Yates Drilling Co.  
105 S. 4th Street  
Artesia, New Mexico 88210

Attn: Mr. Robert Bullock

Re: Pecos Slope "34" Federal Com. #1 Well  
NW/4 of Sec. 34, T5S, R25E  
Chaves County, New Mexico

Gentlemen:

Mewbourne Oil Company hereby proposes the drilling of a well to a depth sufficient to adequately test the Abo formation, anticipated total depth being 4,400'. Furthermore, Mewbourne shall evaluate to its satisfaction, all other formations encountered at lesser depths in the drilling of said well. The NW/4 of the captioned Section 34 will be dedicated as the proration unit for the well.

This well will be located approximately 1980' FNL & 660' FWL of Section 34, T5S, R25E, Chaves County, New Mexico. Our AFE dated October 5, 1994 is enclosed for your review. Should you desire to participate to the full extent of your interest in the drilling, testing and completion of this proposed well, please return an executed copy of the AFE to the undersigned at your earliest convenience.

Upon receipt of your executed AFE or by prior written request we will forward our Joint Operating Agreement for your review and execution.

In the event you do not wish to participate, Mewbourne respectfully requests you elect one of the following options as to your interest.

- 1) Farmout all of your interest in the NW/4 of Section 34 for a period of 180 days to Mewbourne under the following general terms:
  - (a) If any well drilled, deepened, completed or recompleted under the terms of our farmout agreement results in oil and/or gas production on a proration unit that

POSTAGE STAMPS TO  
BE ATTACHED AND PREPAID  
BY ADDRESSEE  
(NO EXTRA CHARGE)  
IF YOU WANT THIS RECEIPT POSTED,  
PLEASE ATTACH POSTAGE, DATE, DETACH AND  
RETURN RECEIPT, WRITE  
"FORM 3811", AND ATTACH  
IT TO THE RECEIPT. OTHERWISE, AFFIX TO  
ADJACENT TO THE NUMBER  
POSTED DELIVER  
THE SERVICES REQUESTED, CHECK THE  
RECEIPT AND PRESENT IT IF

includes your acreage, Mewbourne will earn an assignment of 100% of your rights and interest, free of any liens or encumbrances, in the proration unit assigned to each well to a depth of 100' below the total depth drilled for each well.

- (b) In the event the initial well is completed as a dry hole, Mewbourne would have the recurring option, but not the obligation, to commence additional wells on New Mexico Oil Conservation approved proration units that include your acreage to establish oil and/or gas production under the captioned lands. If any such option is exercised by Mewbourne, Mewbourne agrees to allow not more than 180 days to elapse between the completion of one well and the commencement of operations for any next well.
- (c) You will retain an overriding royalty interest equal to the difference, if any, between 25% of all oil and gas produced and saved and the total of all royalty interests, overriding royalty interests and other burdens or lawful claims upon production to which your leases may be currently subject, so that Mewbourne will be assigned a 75% net revenue interest in your lease(s). Such overriding royalty interest retained by you shall be subject to proportionate reduction.
- (d) Upon acceptance of our farmout proposal you agree to furnish at no cost to Mewbourne, title information such as copies of the leases covering the captioned lands, title opinions currently in your possession, title curative, letter agreements and any contracts currently in effect, etc.

Should the above general terms be acceptable to you our formal Farmout Agreement will be provided under separate cover.

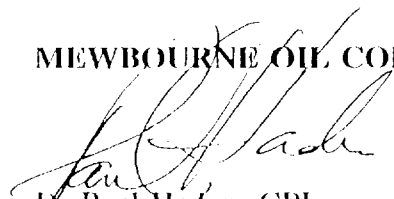
- 2) Sell all of your right, title and interest in this Section subject to title approval, for \$50.00 per net acre delivering an 87.5% net revenue interest to Mewbourne.

As we anticipate drilling the captioned well in the first quarter of 1994 your earliest response to this proposal would be greatly appreciated.

Should you have any questions, please do not hesitate to call.

Sincerely,

**MEWBOURNE OIL COMPANY**

  
D. Paul Haden, CPL  
Landman

**MEWBOURNE OIL COMPANY  
AUTHORIZATION FOR EXPENDITURE**

Prospect: Pecos Slope Abo

Field: Pecos Slope Abo (Gas)

Well Name and No: Pecos Slope \*34\* Federal #1

Location: 1980' FNL & 660' FWL

Section: 34

Block

Township: 5S

Range: 25E

County: Chaves

State: New Mexico

Proposed Depth: 4400'

DESCRIPTION		Cost To Casing Point AFE NO.	Completion Cost AFE NO.
<b>INTANGIBLE COST 180</b>			
300	Permits and Surveys	650	850
301	Location, Roads and Surveys	15000	1000
302	Footage or Turnkey Drilling	66000	0
303	Day Work	4300	0
304	Fuel, Water and Other	5000	550
305	Completion/Workover Rlg	0	7500
306	Mud and Chemicals	3100	0
307	Cementing	6000	10600
308	Logging and Wireline	7000	3500
309	Casing-Tubing Services	350	700
310	Mud Logging	0	0
311	Testing	0	0
312	Treating	0	33000
313	Coring	0	0
320	Transportation	400	1200
321	Welding and Construction Labor	325	450
322	Contract Supervision	0	0
330	Equipment Rental	0	1700
334	Well/Lease Legal/Tax	1450	0
335	Well/Lease Insurance	2680	0
350	Intangible Supplies	150	150
360	Pipeline ROW and Easements	0	450
367	Pipeline Interconnect	0	5000
375	Company Supervision	10000	6000
380	Overhead Fixed Rate	4450	1950
399	Contingencies	2537	1492
Total Intangibles		\$129,392	\$76,092
<b>TANGIBLE COST 181</b>			
	Conductor Casing	0	0
	Surface Casing 8 5/8", 24#, @ 1100'	8350	0
	Intermediate Casing	0	0
	Production Casing 4 1/2", 11.6#, @ 4400'	0	15400
	Production Casing	0	0
	Tubing 2 3/8", 4.7#, @ 4400'	0	5950
860	Drilling Head	2800	0
865	Tubing Head	0	1200
870	Upper Section	0	2000
875	Sucker Rods	0	0
880	Packer, Pump & Other Subsurface	0	3500
885	Pumping Unit & Prime Mover + Electricity	0	0
890-1	Tanks (Steel & Fiberglass)	0	2500
894-5	Separation Equipment (fired, Non-fired)	0	3500
898	Metering Equipment	0	2000
900	Line Pipe	0	2500
905	Valves	0	1500
906	Miscellaneous Fittings & Accessories	0	1500
910	Production Equipment Installation	0	4000
920	Pipeline Construction	0	5000
Total Tangibles		\$11,150	\$50,550
SUBTOTAL		\$140,542	\$126,642
TOTAL WELL COST		\$267,184	

Date Prepared: Oct. 5, 1994

Prepared By: Hobbs Drilling Group

Company Approval: 

Date Approved: 10/5/94

Joint Owner Approval:

Joint Owner Interest:

Joint Owner Amount:

BEFORE THE  
OIL CONSERVATION DIVISION  
NEW MEXICO DEPARTMENT OF ENERGY, MINERALS AND NATURAL RESOURCES


IN THE MATTER OF THE APPLICATION  
OF MEWBOURNE OIL COMPANY  
FOR COMPULSORY POOLING,  
CHAVES COUNTY, NEW MEXICO.

CASE NO. 11160

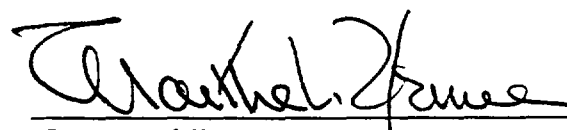
AFFIDAVIT

STATE OF NEW MEXICO       )  
  ) ss.  
COUNTY OF SANTA FE       )

William F. Carr, authorized representative of Mewbourne Oil Company, the Applicant herein, being first duly sworn, upon oath, states that in accordance with the notice provisions of Rule 1207 of the New Mexico Oil Conservation Division the Applicant has attempted to find the correct addresses of all interested persons entitled to receive notice of this application and that notice has been given at the addresses shown on Exhibit "A" attached hereto as provided in Rule 1207.

  
William F. Carr

SUBSCRIBED AND SWORN to before me this 14th day of December, 1994.

  
Notary Public

My Commission Expires:

August 19, 1995

**EXHIBIT A**

Yates Petroleum Corporation  
105 South Fourth Street  
Artesia, NM 88210

Yates Drilling Company  
105 South Fourth Street  
Artesia, NM 88210

Abo Petroleum Corporation  
105 South Fourth Street  
Artesia, NM 88210

Myco Industries, Inc.  
105 South Fourth Street  
Artesia, NM 88210

Texaco Exploration and  
Production Inc.  
Post Office Box 2100  
Denver, CO 80201

Bechtel Energy Partners, Ltd.  
c/o Bethel Energy Resources Corp.  
5555 San Felipe, Suite 600  
Houston, TX 77210-4253

**BEFORE THE  
OIL CONSERVATION DIVISION**  
Santa Fe, New Mexico

Case No. 11160 Exhibit No. 5

Submitted by: Mewbourne Oil Company

Hearing Date: December 15, 1994

CAMPBELL, CARR, BERGE  
& SHERIDAN, P.A.  
LAWYERS

MICHAEL B. CAMPBELL  
WILLIAM F. CARR  
BRADFORD C. BERGE  
MARK F. SHERIDAN

MICHAEL H. FELDEWERT  
TANYA M. TRUJILLO  
NANCY A. RATH

JACK M. CAMPBELL  
OF COUNSEL

JEFFERSON PLACE  
SUITE 1 - 110 NORTH GUADALUPE  
POST OFFICE BOX 2208  
SANTA FE, NEW MEXICO 87504-2208  
TELEPHONE: (505) 966-4421  
TELECOPIER: (505) 963-6043

November 21, 1994

**CERTIFIED MAIL**  
**RETURN RECEIPT REQUESTED**

Yates Petroleum Corporation  
105 South Fourth Street  
Artesia, New Mexico 88210

Re: Application of Mewbourne Oil Company for Compulsory Pooling, Eddy  
County, New Mexico

Gentlemen:

This letter is to advise you that Mewbourne Oil Company has filed the enclosed application with the New Mexico Oil Conservation Division seeking the force pooling of certain mineral interests in all formations from the surface to the base of the Abo formation, in and under the NW/4 of Section 34, Township 5 South, Range 25 East, N.M.P.M., Eddy County, New Mexico. Mewbourne Oil Company proposes to dedicate the referenced pooled unit to its Pecos Slope A "34" Fed. Com. Well No. 1, which will be drilled at a standard location 1980 feet from the North line and 660 feet from the West line of said Section 34, to test all formations to the base of the Abo formation, Pecos Slope-Abo Gas Pool.

This application has been set for hearing before a Division Examiner on December 15, 1994. You are not required to attend this hearing, but as an owner of an interest that may be subject to pooling, you may appear and present testimony. Failure to appear at that time and become a party of record will preclude you from challenging the matter at a later date.

Yates Petroleum Corporation

November 21, 1994

Page 2

Parties appearing in cases have been requested by the Division (Memorandum 2-90) to file a Prehearing Statement substantially in the form prescribed by the Division. Prehearing statements should be filed by 4:00 o'clock p.m. on the Friday before a scheduled hearing.

Very truly yours,

A handwritten signature in black ink, appearing to read "William F. Carr". The signature is fluid and cursive, with a large initial "W" and a long, sweeping underline.

WILLIAM F. CARR

ATTORNEY FOR MEWBOURNE OIL COMPANY

WFC:mlh

Enc.

cc: Mr. Paul Haden

P 111 333 049



**Receipt for  
Certified Mail**

No Insurance Coverage Provided

Yates Petroleum Corporation  
105 South Fourth Street  
Artesia, NM 88210

Postage	\$
Certified Fee	
Special Delivery Fee	
Restricted Delivery Fee	
Return Receipt Showing to Whom & Date Delivered	
Return Receipt Showing to Whom, Date, and Addressee's Address	
TOTAL Postage & Fees	\$
Postmark or Date	NOV 21 1994

PS Form 3800, June 1991

PS Form 3811, Mar. 1988 \* U.S.G.P.O. 1988-212-865 DOMESTIC RETURN RECEIPT

**SENDER: Complete items 1 and 2 when additional services are desired, and complete items 3 and 4.**  
Put your address in the "RETURN TO" Space on the reverse side. Failure to do this will prevent this card from being returned to you. The return receipt fee will provide you the name of the person delivered to and the date of delivery. For additional fees the following services are available. Consult postmaster for fees and check boxes for additional service(s) requested.

1. ☒ Show to whom delivered, date, and addressee's address. (Extra charge)  
2. ☐ Restricted Delivery (Extra charge)

3. Article Addressed to:  
Yates Petroleum Corporation  
105 South Fourth Street  
Artesia, NM 88210

4. Article Number  
P 111 333-049

Type of Service:  
☐ Registered  
☐ Certified  
☐ Express Mail  
☐ Insured  
☐ COD  
☐ Return Receipt for Merchandise  
 Always obtain signature of addressee or agent and DATE DELIVERED.

5. Signature Address  
X *[Signature]*

6. Signature - Agent  
X *[Signature]*

7. Date of Delivery  
NOV 23 1994

8. Addressee's Address (ONLY if requested and fee paid)

CAMPBELL, CARR, BERGE  
& SHERIDAN, P.A.  
LAWYERS

MICHAEL B. CAMPBELL  
WILLIAM F. CARR  
BRADFORD C. BERGE  
MARK F. SHERIDAN

MICHAEL H. FELDEWERT  
TANYA M. TRUJILLO  
NANCY A. RATH

JACK M. CAMPBELL  
OF COUNSEL

JEFFERSON PLACE  
SUITE 1 - 110 NORTH GUADALUPE  
POST OFFICE BOX 2208  
SANTA FE, NEW MEXICO 87504-2208  
TELEPHONE: (505) 988-4421  
TELECOPIER: (505) 983-6043

November 21, 1994

**CERTIFIED MAIL**  
**RETURN RECEIPT REQUESTED**

Yates Drilling Company  
105 South Fourth Street  
Artesia, New Mexico 88210

Re: Application of Mewbourne Oil Company for Compulsory Pooling, Eddy  
County, New Mexico

Gentlemen:

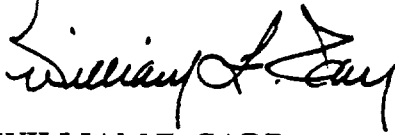
This letter is to advise you that Mewbourne Oil Company has filed the enclosed application with the New Mexico Oil Conservation Division seeking the force pooling of certain mineral interests in all formations from the surface to the base of the Abo formation, in and under the NW/4 of Section 34, Township 5 South, Range 25 East, N.M.P.M., Eddy County, New Mexico. Mewbourne Oil Company proposes to dedicate the referenced pooled unit to its Pecos Slope A "34" Fed. Com. Well No. 1, which will be drilled at a standard location 1980 feet from the North line and 660 feet from the West line of said Section 34, to test all formations to the base of the Abo formation, Pecos Slope-Abo Gas Pool.

This application has been set for hearing before a Division Examiner on December 15, 1994. You are not required to attend this hearing, but as an owner of an interest that may be subject to pooling, you may appear and present testimony. Failure to appear at that time and become a party of record will preclude you from challenging the matter at a later date.

Yates Drilling Company  
November 21, 1994  
Page 2

Parties appearing in cases have been requested by the Division (Memorandum 2-90) to file a Prehearing Statement substantially in the form prescribed by the Division. Prehearing statements should be filed by 4:00 o'clock p.m. on the Friday before a scheduled hearing.

Very truly yours,

A handwritten signature in black ink, appearing to read "William F. Carr". The signature is fluid and cursive, with a large initial "W" and a stylized "C".

WILLIAM F. CARR  
ATTORNEY FOR MEWBOURNE OIL COMPANY  
WFC:mlh

Enc.

cc: Mr. Paul Haden



P 111 333 050  
**Receipt for  
Certified Mail**  
No Insurance Coverage Provided

Yates Drilling Company  
105 South Fourth Street  
Artesia, NM 88210

Postage	\$
Certified Fee	
Special Delivery Fee	
Restricted Delivery Fee	
Return Receipt Showing to Whom & Date Delivered	
Return Receipt Showing to Whom, Date, and Addressee's Address	
TOTAL Postage & Fees	\$
Postmark or Date  NOV 21 1994	

PS Form 3800, June 1991

Yates Drilling Company  
105 South Fourth Street  
Artesia, NM 88210

CAMPBELL, CARR, BERGE  
& SHERIDAN, P.A.  
LAWYERS

MICHAEL B. CAMPBELL  
WILLIAM F. CARR  
BRADFORD C. BERGE  
MARK F. SHERIDAN

MICHAEL H. FELDEWERT  
TANYA M. TRUJILLO  
NANCY A. RATH

JACK M. CAMPBELL  
OF COUNSEL

JEFFERSON PLACE  
SUITE 1 - 110 NORTH GUADALUPE  
POST OFFICE BOX 2208  
SANTA FE, NEW MEXICO 87504-2208  
TELEPHONE: (505) 988-4421  
TELECOPIER: (505) 983-6043

November 21, 1994

**CERTIFIED MAIL**  
**RETURN RECEIPT REQUESTED**

Abo Petroleum Corporation  
105 South Fourth Street  
Artesia, New Mexico 88210

Re: Application of Mewbourne Oil Company for Compulsory Pooling, Eddy  
County, New Mexico

Gentlemen:

This letter is to advise you that Mewbourne Oil Company has filed the enclosed application with the New Mexico Oil Conservation Division seeking the force pooling of certain mineral interests in all formations from the surface to the base of the Abo formation, in and under the NW/4 of Section 34, Township 5 South, Range 25 East, N.M.P.M., Eddy County, New Mexico. Mewbourne Oil Company proposes to dedicate the referenced pooled unit to its Pecos Slope A "34" Fed. Com. Well No. 1, which will be drilled at a standard location 1980 feet from the North line and 660 feet from the West line of said Section 34, to test all formations to the base of the Abo formation, Pecos Slope-Abo Gas Pool.

This application has been set for hearing before a Division Examiner on December 15, 1994. You are not required to attend this hearing, but as an owner of an interest that may be subject to pooling, you may appear and present testimony. Failure to appear at that time and become a party of record will preclude you from challenging the matter at a later date.


Abo Petroleum Corporation

November 21, 1994

Page 2

Parties appearing in cases have been requested by the Division (Memorandum 2-90) to file a Prehearing Statement substantially in the form prescribed by the Division. Prehearing statements should be filed by 4:00 o'clock p.m. on the Friday before a scheduled hearing.

Very truly yours,

A handwritten signature in black ink, appearing to read "William F. Carr". The signature is fluid and cursive, with a large initial "W" and a stylized "C".

WILLIAM F. CARR

ATTORNEY FOR MEWBOURNE OIL COMPANY

WFC:mlh

Enc.

cc: Mr. Paul Haden

**No Insurance Coverage Provided**

PS Form 3800, June 1991

Postage	\$
Certified Fee	
Special Delivery Fee	
Restricted Delivery Fee	
Return Receipt Showing to Whom & Date Delivered	
Return Receipt Showing to Whom, Date, and Addressee's Address	
TOTAL Postage & Fees	\$
Postmark or Date	
NOV 21 1994	

Article Addressed to:  Abco Petroleum Corporation 105 South Fourth Street Artesia, NM 88210		Article Number: <b>4411-2531057/1</b>	
Signature: <i>[Signature]</i> Address: <i>[Address]</i> Date of Delivery: <b>NOV 21 1964</b>		Type of Payment: <input checked="" type="checkbox"/> Cash <input type="checkbox"/> Bill <input type="checkbox"/> Order <input type="checkbox"/> Other Country: <input checked="" type="checkbox"/> U.S. <input type="checkbox"/> Foreign Express Mail: <input type="checkbox"/> <input type="checkbox"/> Registered Mail <input type="checkbox"/> Insured <input type="checkbox"/> COD <input type="checkbox"/> Return Receipt for Merchandise	
Date of Delivery: <b>NOV 21 1964</b>		Signature of addressee: <i>[Signature]</i> Name and Date Delivered: <i>[Signature]</i> <b>NOV 21 1964</b>	
Form 3814, Rev. 1-64 U.S. AIR MAIL PERMIT NO. 1057 ARTESIA, N.M.		DOMESTIC RETURN RECEIPT	

CAMPBELL, CARR, BERGE  
& SHERIDAN, P.A.  
LAWYERS

MICHAEL B. CAMPBELL  
WILLIAM F. CARR  
BRADFORD C. BERGE  
MARK F. SHERIDAN

MICHAEL H. FELDEWERT  
TANYA M. TRUJILLO  
NANCY A. RATH

JACK M. CAMPBELL  
OF COUNSEL

JEFFERSON PLACE  
SUITE 1 - 110 NORTH GUADALUPE  
POST OFFICE BOX 2208  
SANTA FE, NEW MEXICO 87504-2208  
TELEPHONE: (505) 988-4421  
TELECOPIER: (505) 983-6043

November 21, 1994

**CERTIFIED MAIL**  
**RETURN RECEIPT REQUESTED**

Myco Industries, Inc.  
105 South Fourth Street  
Artesia, New Mexico 88210

Re: Application of Mewbourne Oil Company for Compulsory Pooling, Eddy  
County, New Mexico

Gentlemen:

This letter is to advise you that Mewbourne Oil Company has filed the enclosed application with the New Mexico Oil Conservation Division seeking the force pooling of certain mineral interests in all formations from the surface to the base of the Abo formation, in and under the NW/4 of Section 34, Township 5 South, Range 25 East, N.M.P.M., Eddy County, New Mexico. Mewbourne Oil Company proposes to dedicate the referenced pooled unit to its Pecos Slope A "34" Fed. Com. Well No. 1, which will be drilled at a standard location 1980 feet from the North line and 660 feet from the West line of said Section 34, to test all formations to the base of the Abo formation, Pecos Slope-Abo Gas Pool.

This application has been set for hearing before a Division Examiner on December 15, 1994. You are not required to attend this hearing, but as an owner of an interest that may be subject to pooling, you may appear and present testimony. Failure to appear at that time and become a party of record will preclude you from challenging the matter at a later date.

Myco Industries, Inc.

November 21, 1994

Page 2

Parties appearing in cases have been requested by the Division (Memorandum 2-90) to file a Prehearing Statement substantially in the form prescribed by the Division. Prehearing statements should be filed by 4:00 o'clock p.m. on the Friday before a scheduled hearing.

Very truly yours,

A handwritten signature in black ink, appearing to read "William F. Carr". The signature is fluid and cursive, with a large, stylized initial "W" and a long, sweeping underline.


WILLIAM F. CARR

ATTORNEY FOR MEWBOURNE OIL COMPANY

WFC:mlh

Enc.

cc: Mr. Paul Haden



Myco Industries, Inc.  
105 South Fourth Street  
Artesia, NM 88210

Postage	\$
Certified Fee	
Special Delivery Fee	
Restricted Delivery Fee	
Return Receipt Showing to Whom & Date Delivered	
Return Receipt Showing to Whom, Date, and Addressee's Address	
TOTAL Postage & Fees	\$
Postmark or Date  NOV 21 1994	

PS Form 3800, June 1991

PS Form 3811, Mar. 1988 U.S.G.P.O. 1988-212-665 DOMESTIC RETURN RECEIPT

**SENDER:** Complete items 1 and 2 when additional services are desired, and complete items 3 and 4.

Put your address in the "RETURN TO" space on the reverse side. Failure to do this will prevent this card from being returned to you. The return receipt fee will provide you the name of the person delivered to, and the date of delivery. For additional fees the following services are available. Consult postmaster for fees and check boxes for additional services requested.

1. Show to whom delivered, date, and addressee's address. 2. ☐ Restricted Delivery (Extra charge)

Article Addressed to:  
Myco Industries, Inc.  
105 South Fourth Street  
Artesia, NM 88210

5. Signature - Address ☒ Agent ☒ Agent  
6. Signature - Agent ☒ Agent  
7. Date of Delivery NOV 23 1994

4. Article Number 111 333 052

Type of Service:  
☐ Registered ☐ Insured  
☒ Certified ☐ COD  
☐ Express Mail ☐ Return Receipt for Merchandise

Always obtain signature of addressee or agent and DATE DELIVERED.

8. Addressee's Address (ONLY IF Requested and fee paid)

CAMPBELL, CARR, BERGE  
& SHERIDAN, P.A.  
LAWYERS

MICHAEL B. CAMPBELL  
WILLIAM F. CARR  
BRADFORD C. BERGE  
MARK F. SHERIDAN

MICHAEL H. FELDEWERT  
TANYA M. TRUJILLO  
NANCY A. RATH

JACK M. CAMPBELL  
OF COUNSEL

JEFFERSON PLACE  
SUITE 1 - 110 NORTH GUADALUPE  
POST OFFICE BOX 2208  
SANTA FE, NEW MEXICO 87504-2208  
TELEPHONE: (505) 988-4421  
TELECOPIER: (505) 983-6043

November 21, 1994

**CERTIFIED MAIL**  
**RETURN RECEIPT REQUESTED**

Texaco Exploration and Production Inc.  
Post Office Box 2100  
Denver, CO 80201  
Attn: Mr. David Sleeper

Re: Application of Mewbourne Oil Company for Compulsory Pooling, Eddy  
County, New Mexico

Dear Mr. Sleeper:

This letter is to advise you that Mewbourne Oil Company has filed the enclosed application with the New Mexico Oil Conservation Division seeking the force pooling of certain mineral interests in all formations from the surface to the base of the Abo formation, in and under the NW/4 of Section 34, Township 5 South, Range 25 East, N.M.P.M., Eddy County, New Mexico. Mewbourne Oil Company proposes to dedicate the referenced pooled unit to its Pecos Slope A "34" Fed. Com. Well No. 1, which will be drilled at a standard location 1980 feet from the North line and 660 feet from the West line of said Section 34, to test all formations to the base of the Abo formation, Pecos Slope-Abo Gas Pool.

This application has been set for hearing before a Division Examiner on December 15, 1994. You are not required to attend this hearing, but as an owner of an interest that may be subject to pooling, you may appear and present testimony. Failure to appear at that time and become a party of record will preclude you from challenging the matter at a later date.

Texaco Exploration and Production Inc.


Attn: Mr. David Sleeper

November 21, 1994

Page 2

Parties appearing in cases have been requested by the Division (Memorandum 2-90) to file a Prehearing Statement substantially in the form prescribed by the Division. Prehearing statements should be filed by 4:00 o'clock p.m. on the Friday before a scheduled hearing.

Very truly yours,

A handwritten signature in black ink, appearing to read "William F. Carr", with a stylized flourish at the end.

WILLIAM F. CARR

ATTORNEY FOR MEWBOURNE OIL COMPANY

WFC:mlh

Enc.

cc: Mr. Paul Haden

P 111 333 053



**Receipt for  
Certified Mail**

No Insurance Coverage Provided

Texaco Exploration and  
Production Inc.  
Post Office Box 2100  
Denver, CO 80201

Postage	\$
Certified Fee	
Special Delivery Fee	
Restricted Delivery Fee	
Return Receipt Showing to Whom & Date Delivered	
Return Receipt Showing to Whom Date, and Addressee's Address	
TOTAL Postage & Fees	\$
Postmark or Date  <b>NOV 21 1994</b>	

PS Form 3800, June 1991

PS Form 3811, Mar. 1988 U.S.D.P.O. 1985-212-565 DOMESTIC RETURN RECEIPT

Article Addressed to:  
Texaco Exploration and  
Production Inc.  
Post Office Box 2100  
Denver, CO 80201

1. Signature - Address  
X

2. Signature - Agent  
X *[Signature]*

3. Date of Delivery  
X *11/23*

4. Article Number  
*911 333 053*

5. Addressee's Address (ONLY if requested and fee paid)  
*[Illegible]*

6. Type of Service:  
☐ Registered Mail  
☒ Certified Mail  
☐ Insured  
☐ Return Receipt for Merchandise  
☐ Express Mail

7. Always obtain signature of addressee or agent and DATE DELIVERED.

CAMPBELL, CARR, BERGE  
& SHERIDAN, P.A.  
LAWYERS

MICHAEL B. CAMPBELL  
WILLIAM F. CARR  
BRADFORD C. BERGE  
MARK F. SHERIDAN

MICHAEL H. FELDEWERT  
TANYA M. TRUJILLO  
NANCY A. RATH

JACK M. CAMPBELL  
OF COUNSEL

JEFFERSON PLACE  
SUITE 1 - 110 NORTH GUADALUPE  
POST OFFICE BOX 2208  
SANTA FE, NEW MEXICO 87504-2208  
TELEPHONE: (505) 988-4421  
TELECOPIER: (505) 983-6043

November 21, 1994

**CERTIFIED MAIL**  
**RETURN RECEIPT REQUESTED**

Bechtel Energy Partners, Ltd.  
c/o Bechtel Energy Resources Corp.  
5555 San Felipe, Suite 600  
Hosuton, TX 77210-4253  
Attn: Mr. W.J. Campbell

Re: Application of Mewbourne Oil Company for Compulsory Pooling, Eddy  
County, New Mexico

Dear Mr. Campbell:


This letter is to advise you that Mewbourne Oil Company has filed the enclosed application with the New Mexico Oil Conservation Division seeking the force pooling of certain mineral interests in all formations from the surface to the base of the Abo formation, in and under the NW/4 of Section 34, Township 5 South, Range 25 East, N.M.P.M., Eddy County, New Mexico. Mewbourne Oil Company proposes to dedicate the referenced pooled unit to its Pecos Slope A "34" Fed. Com. Well No. 1, which will be drilled at a standard location 1980 feet from the North line and 660 feet from the West line of said Section 34, to test all formations to the base of the Abo formation, Pecos Slope-Abo Gas Pool.

This application has been set for hearing before a Division Examiner on December 15, 1994. You are not required to attend this hearing, but as an owner of an interest that may be subject to pooling, you may appear and present testimony. Failure to appear at that time and become a party of record will preclude you from challenging the matter at a later date.

Bechtel Energy Partners, Ltd.  
c/o Bechtel Energy Resources Corp.  
Attn: Mr. W.J. Campbell  
November 21, 1994  
Page 2

Parties appearing in cases have been requested by the Division (Memorandum 2-90) to file a Prehearing Statement substantially in the form prescribed by the Division. Prehearing statements should be filed by 4:00 o'clock p.m. on the Friday before a scheduled hearing.

Very truly yours,

A handwritten signature in black ink, appearing to read "William F. Carr". The signature is stylized with a large, sweeping initial "W" and a distinct "C" at the end.

WILLIAM F. CARR  
ATTORNEY FOR MEWBOURNE OIL COMPANY  
WFC:mlh

Enc.

cc: Mr. Paul Haden



P 111 333 054

**Receipt for  
Certified Mail**

No Insurance Coverage Provided

Bechtel Energy Partners, Ltd.  
c/o Bethel Energy Resources Corp.  
5555 San Felipe, Suite 600  
Houston, TX 77210-4253

Postage	\$
Certified Fee	
Special Delivery Fee	
Restricted Delivery Fee	
Return Receipt Showing to Whom & Date Delivered	
Return Receipt Showing to Whom, Date, and Addressee's Address	
TOTAL Postage & Fees	\$
Postmark or Date	NOV 21 1994

PS Form 3800, June 1991

PS Form 3811, Mar. 1988 • U.S.A.P.O. 7080-212-865 • DOMESTIC RETURN RECEIPT

**SENDER: Complete items 1 and 2, when additional services are desired, and complete items 3 and 4.**  
Put your address in the "RETURN TO" Space on the reverse side. Failure to do this will prevent the card from being returned to you. The return receipt fee will provide you the name of the person delivered and the date of delivery. For additional fees the following services are available. Consult postmaster for rates and check boxes for additional services requested.  
1. ☒ Show to whom delivered, date, and address. 2. ☐ Restricted Delivery (Extra charge)  
3. Article Addressed to: Bechtel Energy Partners, Ltd.  
c/o Bethel Energy Resources Corp.  
5555 San Felipe, Suite 600  
Houston, TX 77210-4253  
4. Article Number: 111 333 054  
Type of Service: ☐ Registered ☐ Insured  
☒ Certified ☐ COD  
☐ Express Mail ☐ Return Receipt for Merchandise  
Always obtain signature of addressee or agent and DATE DELIVERED.  
5. Addressee's Address: KATLY V  
6. Signature - Agent: CURTIS NICKERSON  
7. Date of Delivery: NOV 28 1994

LARGE FORMAT  
EXHIBIT HAS  
BEEN REMOVED  
AND IS LOCATED  
IN THE NEXT FILE

LARGE FORMAT  
EXHIBIT HAS  
BEEN REMOVED  
AND IS LOCATED  
IN THE NEXT FILE

LARGE FORMAT  
EXHIBIT HAS  
BEEN REMOVED  
AND IS LOCATED  
IN THE NEXT FILE