

WILSON

BILLY R. WILSON  
(210) 625-1200  
Res. 625-6047

OIL & GAS

781 LOOP 337 NORTH  
NEW BRAUNFELS, TX 78130

RECEIVED

OCT 14 '94

O. C. D.  
ARTESIA OFFICE

October 10, 1994

Mr. Ray Smith  
Oil and Gas Conservation Division  
P O Drawer DD  
Artesia, N M 88210

Re: State "A" (Sec 36, T-19S, R-28E)

Dear Mr. Smith,

I am writing pursuant to our telephone conversation the other day regarding the above referenced well. As we discussed, I am experiencing difficulty with previous interest owners to authorize my AFE to complete the Plugging and Abandoning operations due to the failure of Baber Well Servicing Co. to honor their commitment to assume operations on the well in return for the assignment of our interest in the well. The assignment were made by us and are of record in Eddy County.

It appears that I will be required to assume all costs involved in completing operations. I will need a little extra time to accomplish this but should be able to complete operations within 120 days. As you are aware there was a retrievable bridge plug placed just above the shoe of the surface casing at the time operations were temporarily suspended. Thank you for your understanding in this matter. I will notify your office prior to commencement of work.

Sincerely yours,

*Billy R. Wilson*  
Billy R. Wilson

BEFORE EXAMINER STOGNER	
OIL CONSERVATION DIVISION	
OCD	EXHIBIT NO. 1
CASE NO.	11202

①

ASSIGNMENT AND CONVEYANCE  
OF  
WORKING INTEREST

STATE OF NEW MEXICO :  
COUNTY OF EDDY : KNOW ALL MEN BY THESE PRESENTS

THAT, for in the sum of TEN AND NO/100 DOLLARS (\$10.00) and other good and valuable consideration, the receipt and sufficiency of which is hereby acknowledged, the undersigned Josephine Laughlin (hereinafter referred to as "Assignor"), has BARGAINED, SOLD, TRANSFERRED, ASSIGNED and CONVEYED, and by these presents does hereby BARGAIN, SELL, TRANSFER, ASSIGN and CONVEY to:

BABER WELL SERVICING CO.  
P O BOX 1772  
HOBBS, NEW MEXICO 88240

(hereinafter referred to as "Assignee"), its respective heirs, personal representatives, successors and assigns the interest of Assignor in the oil and gas lease described on Exhibit "A" attached hereto together with and subject to Assignee's proportionate part of the right, title and interest of Assignor in, to and under all wells, casing, tubing, rods, flowlines, pipelines, derricks, tanks, separators and all personal property and fixtures situated thereon or thereon or used or obtained in connection therewith.

THIS ASSIGNMENT and CONVEYANCE is made without warranty of title, either express or implied, or makes any warranty or representation of merchantability or fitness for a particular purpose. Assignee accepts all personal property on an "AS IS, WHERE IS" basis and accepts all defects, if any, associated therewith.

IN WITNESS WHEREOF, this instrument is executed this 8th day of March, 1994 and is effective that date.

By: Josephine Laughlin  
Josephine Laughlin, ASSIGNOR

STATE OF TEXAS :  
COUNTY OF MIDLAND:


This instrument was acknowledged to me this 16th day of March, 1994 by Josephine Laughlin.

Beth Myers  
NOTARY PUBLIC, STATE OF TEXAS  
MY COMMISSION EXPIRES JANUARY 10, 1998  
MY PRINTED NAME IS:

BETH MYERS

Co. Barber Well Servicing Co.  
P O Box 1772  
Hobbs, NM 88240

RECEPTION  
943240



2

EXHIBIT "A"  
TO  
ASSIGNMENT AND CONVEYANCE  
OF  
WORKING INTEREST

WILLIAMSON STATE A # 1, LEASE NO. E-5073-EDDY COUNTY N.M.

An undivided 6.25% Working Interest (Revenue Interest is .04882810) in an to that certain State of New Mexico Lease No. E-5073 dated March 10, 1951, insofar as said lease covers the W $\frac{1}{4}$  SW $\frac{1}{4}$  of Section 36, T19S, R28E N.M.P.M, Eddy County, New Mexico.

*Josephine Laughlin*  
SIGNED FOR IDENTIFICATION

STATE OF NEW MEXICO, County of Eddy, ss. I hereby certify that this instrument was filed for record on the 24 day of March, 1994 at 2:39 o'clock P M., and recorded in B004 183 PAGE 835 of Eddy County Records  
KAREN DAVIS, County Clerk By: *[Signature]* Deputy

ASSIGNMENT AND CONVEYANCE  
OF  
WORKING INTEREST

STATE OF NEW MEXICO :  
COUNTY OF EDDY : KNOW ALL MEN BY THESE PRESENTS

THAT, for in the sum of TEN AND NO/100 DOLLARS (\$10.00) and other good and valuable consideration, the receipt and sufficiency of which is hereby acknowledged, the undersigned Texas Commerce Bank—~~Midland, N.A.~~ <sup>National Association</sup> Trustee and Trustee u/w/o Boyd Laughlin (hereinafter referred to as "Assignor"), has BARGAINED, SOLD, TRANSFERRED, ASSIGNED and CONVEYED, and by these presents does hereby BARGAIN, SELL, TRANSFER, ASSIGN and CONVEY to:

BABER WELL SERVICING CO.  
P O BOX 1772  
HOBBS, NEW MEXICO 88240

(hereinafter referred to as "Assignee"), its respective heirs, personal representatives, successors and assigns the interest of Assignor in the oil and gas lease described on Exhibit "A" attached hereto together with and subject to Assignee's proportionate part of the right, title and interest of Assignor in, to and under all wells, casing, tubing, rods, flowlines, pipelines, derricks, tanks, separators and all personal property and fixtures situated there-in or thereon or used or obtained in connection therewith.

THIS ASSIGNMENT and CONVEYANCE is made without warranty of title, either express or implied, or makes any warranty or representation of merchantability or fitness for a particular purpose. Assignee accepts all personal property on an "AS IS, WHERE IS" basis and accepts all defects, if any, associated therewith.

IN WITNESS WHEREOF, this instrument is executed this 13th day of ~~March~~ <sup>April</sup>, 1994 and is effective that date.

~~Estate of Boyd Laughlin~~


NATIONAL ASSOCIATION,  
Texas Commerce Bank—~~Midland, N.A.~~  
Trustee and Trustee u/w/o Boyd Laughlin  
By: Diane McElligott  
Diane McElligott  
Vice President and Trust Officer

STATE OF TEXAS :  
COUNTY OF MIDLAND:

This instrument was acknowledged to me this 13th day of ~~March~~ <sup>April</sup>, 1994 by Diane McElligott.

Mayra Wiggins  
NOTARY PUBLIC, STATE OF TEXAS  
MY COMMISSION EXPIRES  
MY PRINTED NAME IS: \_\_\_\_\_

RECEPTION  
944516




Billie R Wilson  
781 Loop 337 North  
New Braunfels TX  
78130

4

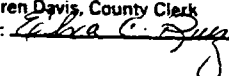
EXHIBIT "A"  
TO  
ASSIGNMENT AND CONVEYANCE  
OF  
WORKING INTEREST

WILLIAMSON STATE A # 1, LEASE NO. E-5073-EDDY COUNTY N.M.

An undivided 6.25% Working Interest (Revenue Interest is .04882820) in and to that certain State of New Mexico Lease No. E-5073 dated March 10, 1951, insofar as said lease covers the W $\frac{1}{2}$  SW $\frac{1}{4}$  of Section 36, T19S, R28E N.M.P.M, Eddy County, New Mexico.

  
SIGNED FOR IDENTIFICATION  
Diane McElligott  
Vice President and Trust Officer

STATE OF NEW MEXICO } ss.  
County of Eddy

FILED APR 25 1994 FOR  
RECORD  
at 10:39 clock A. M. and was duly  
recorded in BOOK 186 PAGE 313  
of the Records of Eddy County  
Karen Davis, County Clerk  
By:  Deputy

ASSIGNMENT AND CONVEYANCE  
OF  
WORKING INTEREST

STATE OF NEW MEXICO :  
COUNTY OF EDDY : KNOW ALL MEN BY THESE PRESENTS

THAT, for in the sum of TEN AND NO/100 DOLLARS (\$10.00) and other good and valuable consideration, the receipt and sufficiency of which is hereby acknowledged, the undersigned J. C. Williamson (hereinafter referred to as "Assignor"), has BARGAINED, SOLD, TRANSFERRED, ASSIGNED and CONVEYED, and by these presents does hereby BARGAIN, SELL, TRANSFER, ASSIGN and CONVEY to:

BABER WELL SERVICING CO.  
P O BOX 1772  
HOBBS, NEW MEXICO 88240

(hereinafter referred to as "Assignee"), its respective heirs, personal representatives, successors and assigns the interest of Assignor in the oil and gas lease described on Exhibit "A" attached hereto together with and subject to Assignee's proportionate part of the right, title and interest of Assignor in, to and under all wells, casing, tubing, rods, flowlines, pipelines, derricks, tanks, separators and all personal property and fixtures situated therein or thereon or used or obtained in connection therewith.

THIS ASSIGNMENT and CONVEYANCE is made without warranty of title, either express or implied, or makes any warranty or representation of merchantability or fitness for a particular purpose. Assignee accepts all personal property on an "AS IS, WHERE IS" basis and accepts all defects, if any, associated therewith.

IN WITNESS WHEREOF, this instrument is executed this 15<sup>th</sup> day of March, 1994 and is effective that date.

By: J. C. Williamson  
J. C. Williamson, ASSIGNOR

STATE OF TEXAS :  
COUNTY OF MIDLAND:

This instrument was acknowledged to me this 16<sup>th</sup> day of March, 1994 by J. C. Williamson.

Dee Ann Carlisle  
NOTARY PUBLIC, STATE OF TEXAS  
MY COMMISSION EXPIRES 7/31/97  
MY PRINTED NAME IS:



RECEPTION  
943241

Dee Ann Carlisle


By Baber Well Servicing Co.  
P.O. Box 1772  
Hobbs NM 88240

(6)

EXHIBIT "A"  
TO  
ASSIGNMENT AND CONVEYANCE  
OF  
WORKING INTEREST

WILLIAMSON STATE A # 1, LEASE NO. E-5073-EDDY COUNTY N.M.

An undivided 12.5% Working Interest (Revenue Interest is .09765620) in and to that certain State of New Mexico Lease No. E-5073 dated March 10, 1951, insofar as said lease covers the W $\frac{1}{2}$  SW $\frac{1}{4}$  of Section 36, T19S, R28E N.M.P.M, Eddy County, New Mexico.

  
SIGNED FOR IDENTIFICATION

STATE OF NEW MEXICO, County of Eddy, ss. I hereby certify that this  
instrument was filed for record on the 24 day of  
March, 1954 at 2:41 o'clock P. M., and recorded  
in BOOK 183 PAGE 837 of Eddy County Records  
by KAREN DAVIS, County Clerk By J. C. Williamson Deputy

ASSIGNMENT AND CONVEYANCE  
OF  
WORKING INTEREST

STATE OF NEW MEXICO :  
: KNOW ALL MEN BY THESE PRESENTS -  
COUNTY OF EDDY :

THAT, for in the sum of TEN AND NO/100 DOLLARS (\$10.00) and other good and valuable consideration, the receipt and sufficiency of which is hereby acknowledged, the undersigned Billy R. Wilson (hereinafter referred to as "Assignor"), has BARGAINED, SOLD, TRANSFERRED, ASSIGNED and CONVEYED, and by these presents does hereby BARGAIN, SELL, TRANSFER, ASSIGN and CONVEY to:

BABER WELL SERVICING CO.  
P O BOX 1772  
HOBBS, NEW MEXICO 88240

(hereinafter referred to as "Assignee"), its respective heirs, personal representatives, successors and assigns the interest of Assignor in the oil and gas lease described on Exhibit "A" attached hereto together with and subject to Assignee's proportionate part of the right, title and interest of Assignor in, to and under all wells, casing, tubing, rods, flowlines, pipelines, derricks, tanks, separators and all personal property and fixtures situated therein or thereon or used or obtained in connection therewith.

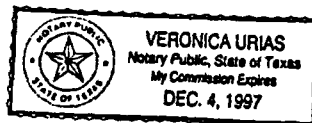
THIS ASSIGNMENT and CONVEYANCE is made without warranty of title, either express or implied, or makes any warranty or representation of merchantability or fitness for a particular purpose. Assignee accepts all personal property on an "AS IS, WHERE IS" basis and accepts all defects, if any, associated therewith.

IN WITNESS WHEREOF, this instrument is executed this 8th day of March, 1994 and is effective that date.

By: Billy R. Wilson  
BILLY R. WILSON, ASSIGNOR

STATE OF TEXAS :  
COUNTY OF COMAL :

This instrument was acknowledged to me this 8th day of March, 1994 by Billy R. Wilson.



Veronica Urias  
NOTARY PUBLIC, STATE OF TEXAS  
MY COMMISSION EXPIRES 12-4-97  
MY PRINTED NAME IS:  
Veronica Urias

RECEPTION  
942712

Baber Well Servicing Co  
PO Box 1772  
Hobbs NM 88241


(8)



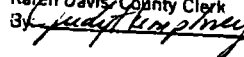
EXHIBIT "A"  
TO  
ASSIGNMENT AND CONVEYANCE  
OF  
WORKING INTEREST

WILLIAMSON STATE A # 1, LEASE NO. E-5073-EDDY COUNTY N.M.

An undivided 45% Working Interest (Revenue Interest is .35156250) in and to that certain State of New Mexico Lease No. E-5073 dated March 10, 1951, insofar as said lease covers the W $\frac{1}{2}$  SW $\frac{1}{4}$  of Section 36, T19S, R28E N.M.P.M, Eddy County, New Mexico, said interest was acquired by instrument recorded in Book 271, Page 884 of the Official Records of Eddy County, New Mexico.

  
SIGNED FOR IDENTIFICATION

STATE OF NEW MEXICO } ss.  
County of Eddy

FILED MAR 14 1994 FOR  
9:04 A. RECORD  
at 9:04 o'clock A.M. and was duly  
recorded in BOOK 182 PAGE 848  
of the Records of Eddy County  
Karen Davis, County Clerk  
By  Deputy

9

# Memo

From  
RAY SMITH  
Field Representative

To Jim,

10-5-94

I talked to Bill Wilson  
& he tells me he is having some  
problems with his intent  
owners & would like to  
have 90 days. I told him  
to send us a letter as to our  
conversation & a commitment  
to begin work in 90 days.

Ray

Oil Conservation Division  
PO Box 1988, Hobbs, New Mexico 88241-1988

(10)



STATE OF NEW MEXICO

**ENERGY, MINERALS AND NATURAL RESOURCES DEPARTMENT**

**BRUCE KING**  
GOVERNOR

OIL CONSERVATION DIVISION  
ARTESIA DISTRICT OFFICE

P.O. DRAWER DD  
ARTESIA, NEW MEXICO 88211  
(505) 748-1283

July 6, 1994

Mr. Billy R. Wilson  
112 W. Tanglewood  
New Braunfels, Texas 78310


Re: Billy R. Wilson  
State "A" Well No.1  
Winchester Wolfcamp Pool  
Ut. M, Section 36,19S,28E  
Eddy Co., New Mexico

Dear Mr. Wilson:

Your plugging operations on this well began in March of this year and were suspended when down hole problems were encountered. We were informed at that time that another operator planned to take over the well and either produce it or plug it. Since this has not happened, we request that you initiate operations to plug or repair the well. In its present condition it could be a threat to water and hydrocarbon resources in the area.

Please let us hear from you concerning your plans for the well by August 1, 1994. We will appreciate your cooperation.

Yours Truly,

  
Jim Morrow  
Acting Supervisor, Dist. II  
JM/sp

CC: Mr. Guy Baber Jr.  
c/o Baber Well Servicing  
P.O. Box 1772  
Hobbs, N.M. 88240

Submit 3 Copies  
to Appropriate  
District Office

State of New Mexico  
Energy, Minerals and Natural Resources Department

Form C-103  
Revised 1-1-89

DISTRICT I  
P.O. Box 1980, Hobbs, NM 88240

DISTRICT II  
P.O. Drawer DD, Artesia, NM 88210

DISTRICT III  
1000 Rio Brazos Rd., Aztec, NM 87410

OIL CONSERVATION DIVISION  
P.O. Box 2088  
Santa Fe, New Mexico 87504-2088

MAR 2 1994

WELL API NO.  
30-051-02331

5. Indicate Type of Lease  
STATE ☒ FEE

6. State Oil & Gas Lease No.  
B-5073

7. Lease Name or Unit Agreement Name  
STATE "A"

8. Well No.  
1

9. Pool name or Wildcat  
Winchester Wolfcamp

SUNDRY NOTICES AND REPORTS ON WELLS  
(DO NOT USE THIS FORM FOR PROPOSALS TO DRILL OR TO DEEPEN OR PLUG BACK TO A  
DIFFERENT RESERVOIR. USE "APPLICATION FOR PERMIT"  
(FORM C-101) FOR SUCH PROPOSALS.)

1. Type of Well:  
OIL WELL ☐ GAS WELL ☒ OTHER

2. Name of Operator  
Billy R. Wilson ✓

3. Address of Operator  
112 W. Tanglewood, New Braunfels, TX 78130

4. Well Location  
Unit Letter M : 660 Feet From The South Line and 660 Feet From The West

Section 36 Township 19 S Range 28 E NMPM Eddy County

10. Elevation (Show whether DF, RKB, RT, GR, etc.)  
3286 GR

11. Check Appropriate Box to Indicate Nature of Notice, Report, or Other Data

NOTICE OF INTENTION TO:

PERFORM REMEDIAL WORK ☐

PLUG AND ABANDON ☒

TEMPORARILY ABANDON ☐

CHANGE PLANS ☐

PULL OR ALTER CASING ☐

OTHER: ☐

SUBSEQUENT REPORT OF:

REMEDIAL WORK ☐ ALTERING CASING

COMMENCE DRILLING OPNS. ☐ PLUG AND ABANDONMENT

CASING TEST AND CEMENT JOB ☐

OTHER: ☐

12. Describe Proposed or Completed Operations (Clearly state all pertinent details, and give pertinent dates, including estimated date of starting any proposed work) SEE RULE 1103.

Set CIBP at 8975 in 5-1/2" casing. Spot 35' Class H Cement over CIBP. Cut 5-1/2" casing at ±7000 and pull same. TIH with 2-3/8 tubing open ended and circulate 100' cement plug at 7050-6950. Tag plug. Circulate hole full with 9.5# ppg mud. Set 100' plugs at 4035-3935, 3085-2985. Pull 1452' 8-5/8 32# casing out of hole. Circulate 100' cement plug at 800-700" and 381-281 at shoe - Per of 13-5/8 casing. Place 10 Sac Plug at surface. Cut surface casing at 3' below ground level. Weld on steel plate and marker and backfill.

Work to begin on or about March 10, 1994 and will require approximately three day to complete.

I hereby certify that the information above is true and complete to the best of my knowledge and belief.

SIGNATURE

*Billy R. Wilson*

TITLE Operator

DATE

2/23/94  
(210)

TYPE OR PRINT NAME

BILLY R. WILSON

TELEPHONE NO. 625-1

(This space for State Use)

APPROVED BY

TITLE

DATE

CONDITIONS OF APPROVAL, IF ANY:

12

COMPANY <i>Billy R Wilson</i> <i>Robinson Bros. Drilling Co</i>		PROPERTY NAME <i>State A</i>	WELL NO. <i>1</i>
DATE	LOCATION (ULSTR) <i>M-36-19-28</i>	FOOTAGE <i>660 FSL + 660 FWL</i>	
API NO. <i>30-015-02331</i>	POOL <i>Winchester Wolfcamp</i>		

<p><i>2-1-94</i> Pook w/prod. equipment  <i>RIH + set 5 1/2 CIBP on wk &amp; could not  get off of plug w/tool. Pull out of rope  socket &amp; cap plug w/2.5x of cmt.</i></p> <p><i>3-2-94</i> Rig up lift sub &amp; prepare to FPRG</p> <p><i>3-3-94</i> It was determined csq was parted.  While starting ooh, lift sub failed &amp;  dropped csq. Secure lift sub &amp; pook  w/csq. Recovered 2565' of 5 1/2 csq  <i>RIH w/tapered mill but could not  enter csq stub @ 2565'</i></p> <p><i>3-4-94</i> <i>RIH w/sledge to fish but  could not enter csq. RIH w/bent sub  on tbg but were unsuccessful.</i></p> <p>CASING RECORD:</p> <p><i>13 3/8 @ 351'</i>  <i>8 5/8 @ 2087'</i>  <i>5 1/2 @ 9700'</i>  <i>TOC @ 8525'</i>  <i>WC @ 9060'</i>  <i>Top part @ 9112'</i>  <i>CIBP set @ 8925' &amp; capped w/2.5x of cmt</i>  <i>Del @ 3085'</i>  <i>B5 @ 4035'</i>  <i>2nd B5 @ 6890'</i>  <i>WC @ 9060'</i>  <i>Cal TOC 85 7/8 @ 1705'</i>  <i>BOS @ 800'</i>  <i>TOS @ 315'</i>  <i>CSQ Bowl @ 1428' on 8 5/8 csq.</i></p>	<p><i>CSQ Bowl 1428'</i>  <i>13 3/8'</i>  <i>351'</i></p> <p><i>8 5/8</i>  <i>2087'</i></p> <p><i>parted @ 2565'</i></p> <p><i>TOC 8525'</i>  <i>CIBP @ 8925 &amp; capped 5 1/2 @ 9700'</i></p>
--	---

**NEW MEXICO OIL CONSERVATION COMMISSION  
FIELD TRIP REPORT**

I N S P E C T I O N	C L A S S I F I C A T I O N	F A C I L I T Y	H O U R S	Q U A R T E R
				H O U R S

Name RAY SMITH Date 3-1-94 Miles 113 District       
Time of Departure 7 A Time of Return 4 P Car No. 0

In the space below indicate the purpose of the trip and the duties performed, listing wells or leases visited and any action taken.

P C P 8  
5-19-25 IP Jater Pat Nichols #1. To witness plug operations on the above well. RTH w/ plug & perforations.

M-36-19-28 Billy R. Wilson Lake A-1.  
Drive to location to check plugging operation.  
Pull out of hole w/ prod equipment.

Mileage

UIC \_\_\_\_\_

RFA \_\_\_\_\_

Other 113

Per Diem

UIC \_\_\_\_\_

RFA \_\_\_\_\_

Other \_\_\_\_\_

Hours

UIC \_\_\_\_\_

RFA \_\_\_\_\_

Other 8

**TYPE INSPECTION  
PERFORMED**

H - Housekeeping  
P - Plugging  
C - Plugging Cleanup  
T - Well Test  
R - Repair/Workover  
F - Waterflow  
M - Mishap or Spill  
W - Water Contamination  
O - Other

**INSPECTION  
CLASSIFICATION**

U - Underground Injection Control - Any inspection of or related to injection project, facility, or well or resulting from injection into any well. (SWD, Indry injection and production wells, water flows or pressure tests, surface injection equipment, plugging, etc.)  
R - Inspections relating to Reclamation Fund Activity  
O - Other - Inspections not related to injection or The Reclamation Fund.

**NATURE OF SPECIFIC WT  
OR FACILITY INSPECTED**

D - Drilling  
P - Production  
I - Injection  
C - Combined prod. or operations  
S - SWD  
U - Underground Storage  
G - General Operation  
F - Facility or location

NEW MEXICO OIL CONSERVATION COMMISSION  
FIELD TRIP REPORT

INSPECTION	CLASSIFICATION	FACILITY	HOURS	QUARTER	HOURS	Name <u>Mike Stubblefield</u>	Date <u>MARCH 2 94</u>	Miles <u>130</u>	District <u></u>
						Time of Departure <u>7:30 AM</u>	Time of Return <u>4:00 PM</u>	Car No. <u>63932</u>	

In the space below indicate the purpose of the trip and the duties performed, listing wells or leases visited and any action taken.

0	0	D	3	1 Well J-2-22-24 Nealburg Prod Co. Big WAIT 2 ST. #2 Checked status of drilling well. Peterson rig #6 was 900' drilling to set 9 5/8" casing.
P	0	P	4	2 1 Well M-36-19-28 Billy R. Wilson State A #1 Witnessed P & A operations on well. Operator rigged up lift sub & freepointed 5 1/2" casing.

<u>Mileage</u>	<u>Per Diem</u>	<u>Hours</u>
UIC _____	UIC _____	UIC _____
RFA _____	RFA _____	RFA _____
Other <u>130</u>	Other _____	Other <u>2 1/2</u>

TYPE INSPECTION PERFORMED

INSPECTION CLASSIFICATION

NATURE OF SPECIFIC WELL OR FACILITY INSPECTED

H - Housekeeping  
P - Plugging  
C - Plugging Cleanup  
T - Well Test  
R - Repair/Workover  
F - Waterflow  
M - Mishap or Spill  
W - Water Contamination  
O - Other

U - Underground Injection Control - Any inspection of or related to injection project, facility, or well or resulting from injection into any well. (SWD, Indry injection and production wells, water flows or pressure tests, surface injection equipment, plugging, etc.)  
R - Inspections relating to Reclamation Fund Activity  
O - Other - Inspections not related to injection or The Reclamation Fund

D - Drilling  
P - Production  
I - Injection  
C - Combined prod. inj. operations  
S - SWD  
U - Underground Storage  
G - General Operation  
F - Facility or location  
M - Meeting

**CLASSIFICATION**

**FACILITY**

## HOURS

## QUARTER HOURS

Name Mike Stubblefield Date March 3-94 Miles 192 District 1  
Time of Departure 7:30 AM Time of Return 4:00 PM Car No. 63994

In the space below indicate the purpose of the trip and the duties performed, listing wells or leases visited and any action taken.

P	O	P	7	2
---	---	---	---	---

1 Well M-36-19-28 Billy R. Wilson STATE A #1

Witnessed PIR operations on well.

While operator was coming off slips with 5 1/2" casing.

Casing was found to be parted. Operator had lift sub fail and dropped 5 1/2" casing on stub. Pulled 5 1/2" casing. Ran in hole with tapered mill and could not reenter 5 1/2" casing stub.

### Mileage

**UIC**

**RFA**

**.Other 192**

## Per Diem

**UIC**

**RF A**

**Other**

**Hours**

UIC

**RFA**

Other 7 1/2

**TYPE INSPECTION  
PERFORMED**

**INSPECTION  
CLASSIFICATION**

**NATURE OF SPECIFIC WELL  
OR FACILITY INSPECTED**

H = Housekeeping  
P = Plugging  
C = Plugging Cleanup  
T = Well Test  
R = Repair/Workover  
F = Waterflow  
M = Mishap or Spill  
W = Water Contaminat  
O = Other

**U** - **Underground Injection Control** - Any inspection of or related to injection project, facility, or well or resulting from injection into any well. (5kD, 2ndry injection and production wells, water flows or pressure tests, surface injection equipment, plugging, etc.)

**R** - **Inspections relating to Reclamation Fund Activity**

**O** - **Other** - Inspections not related to injection or The Reclamation Fund..

D - Drilling  
P - Production  
I - Injection  
C - Combined prod. inj.  
operations  
S - SWD  
U - Underground Storage  
G - General Operation  
F - Facility or location  
M - Meeting



NEW MEXICO OIL CONSERVATION COMMISSION  
FIELD TRIP REPORT

CLASSIFICATION	FACILITY	HOURS	QUARTER
			HOURS

Name JOHNNY ROBINSON Date 3-4-94 Miles 125 District II  
Time of Departure 8:00 AM Time of Return 2:00 PM Car No. G 04710

In the space below indicate the purpose of the trip and the duties performed, listing wells or leases visited and any action taken.

P O P 5 1-well-M-36-19-28 Billy R Wilson State A No. 1  
Operator WIH with a swedge to 2565 ft. & couldn't  
get inside casing. Will shut down until Monday

H u S 1 ✓ 1-well-I-21-19-31 Ray Westall Tennessee Fed No. 1.  
Inspected SW D. Well & location were OK.

<u>Mileage</u>	<u>Per Diem</u>	<u>Hours</u>
UIC <u>60</u>	UIC _____	UIC <u>1</u>
RFA _____	RFA _____	RFA _____
Other <u>65</u>	Other _____	Other <u>5</u>

TYPE INSPECTION  
PERFORMED

INSPECTION  
CLASSIFICATION

NATURE OF SPECIFIC WELL  
OR FACILITY INSPECTED

H - Housekeeping  
P - Plugging  
C - Plugging Cleanup  
T - Well Test  
R - Repair/Workover  
F - Waterflow  
M - Mishap or Spill  
W - Water Contamination  
O - Other

U - Underground Injection Control - Any inspection of or related to injection project, facility, or well or resulting from injection into any well. (SWD, 2ndry injection and production wells, water flows or pressure tests, surface injection equipment, plugging, etc.)  
R - Inspections relating to Reclamation Fund Activity  
O - Other - Inspections not related to injection or The Reclamation Fund.

E - Indicates some form of enforcement action taken in the field (show immediately below the letter U, R or O)

D - Drilling  
P - Production  
I - Injection  
C - Combined prod. inj. operations  
S - SWD  
U - Underground Storage  
G - General Operation  
Y - Facility or location  
M - Meeting  
O - Other

NEW MEXICO OIL CONSERVATION COMMISSION  
FIELD TRIP REPORT

INSPECTION  
CLASSIFICATION  
FACILITY  
HOURS  
QUARTER  
HOURS

Name RAY SMITH Date 3-4-94 Miles 56 District  
Time of Departure 7 A Time of Return 4 P Car No.

In the space below indicate the purpose of the trip and the duties performed, listing wells or leases visited and any action taken.

P O P 8

310-1928-M - Billy D Wilson St A#1. To witness  
fishing operations to P&A the above well. RFA  
a bent sub on the & attempt to penetrate  
the 5 1/2 csg. Attempt was unsuccessful

Eng Alvin Baker told me that he was  
taking over the well & would fish the csg  
and recomplete in the BS.

Mileage

UIC

RFA

Other

Per Diem

UIC

RFA

Other

Hours

UIC

RFA

Other

TYPE INSPECTION  
PERFORMED

INSPECTION  
CLASSIFICATION

NATURE OF SPECIFIC W  
OR FACILITY INSPECT

H - Housekeeping  
P - Plugging  
C - Plugging Cleanup  
T - Well Test  
R - Repair/Workover  
F - Waterflow  
M - Mishap or Spill  
- Other

U - Underground Injection Control - Any inspection of or  
related to injection project, facility, or well or  
resulting from injection into any well. (SWD, 2ndry  
injection and production wells, water flows or pressure  
tests, surface injection equipment, plugging, etc.)  
R - Inspections relating to Reclamation Fund Activity

D - Drilling  
P - Production  
I - Injection  
C - Combined prod. &  
operations  
S - SWD  
U - Underground Stor

(18)

NO. OF COPIES RECEIVED		
DISTRIBUTION		
SANTA FE	<input checked="" type="checkbox"/>	<input checked="" type="checkbox"/>
FILE	<input checked="" type="checkbox"/>	<input checked="" type="checkbox"/>
U.S.G.S.	<input type="checkbox"/>	<input type="checkbox"/>
LAND OFFICE	<input type="checkbox"/>	<input type="checkbox"/>
TRANSPORTER	OIL <input checked="" type="checkbox"/>	GAS <input checked="" type="checkbox"/>
OPERATOR	<input checked="" type="checkbox"/>	<input type="checkbox"/>
PRORATION OFFICE	<input type="checkbox"/>	<input type="checkbox"/>

NEW MEXICO OIL CONSERVATION COMMISSION  
REQUEST FOR ALLOWABLE  
AND  
AUTHORIZATION TO TRANSPORT OIL AND NATURAL GAS

Form C-104  
Supersedes Old C-104 and C-110  
Effective 1-1-85

RECEIVED

JUL 07 '88

C. C. ID.

ARTESIA, OFFICE

Operator Billy R. Wilson - Robinson Brothers Drilling, Inc.

Address 112 W. Tanglewood New Braunfels, Texas 78130

Reason(s) for filing (Check proper box)

New Well ☐  
Recompletion ☐  
Change in Ownership ☒

Change in Transporter of:  
Oil ☐ Dry Gas ☐  
Casinghead Gas ☐ Condensate ☐

Other (Please explain)

If change of ownership give name and address of previous owner

Robinson Brothers Drilling, Inc. P.O. Box 1027, Woodward, Oklahoma 73802

DESCRIPTION OF WELL AND LEASE

Lease Name <u>STATE "A"</u>	Well No. <u>1</u>	Pool Name, Including Formation <u>Winchester Wolfcamp</u>	Kind of Lease State, Federal or Fee <u>State</u>	Lease No. <u>B-5073</u>
Location				
Unit Letter <u>M</u>	<u>660</u>	Feet From The <u>South</u> Line and <u>660</u>	Feet From The <u>West</u>	
Line of Section <u>36</u>	Township <u>19 S</u>	Range <u>28 E</u>	NMPM, <u>Eddy</u>	County

DESIGNATION OF TRANSPORTER OF OIL AND NATURAL GAS

Name of Authorized Transporter of Oil <input type="checkbox"/> or Condensate <input checked="" type="checkbox"/>	Address (Give address to which approved copy of this form is to be sent)
<u>Permian Corporation</u>	<u>P.O. Box 1183 Houston, Texas 77001</u>
Name of Authorized Transporter of Casinghead Gas <input type="checkbox"/> or Dry Gas <input type="checkbox"/>	Address (Give address to which approved copy of this form is to be sent)
<u>Phillips Petroleum Company</u>	<u>Bartlesville, Oklahoma</u>
If well produces oil or liquids, give location of tanks.	Is gas actually connected? When
Unit <u>M</u> Sec. <u>36</u> Twp. <u>19 S</u> Rge. <u>28 E</u>	<u>Yes</u> <u>May 1966</u>

If this production is commingled with that from any other lease or pool, give commingling order number:

COMPLETION DATA

Designate Type of Completion - (X)	Oil Well	Gas Well	New Well	Workover	Deepen	Plug Back	Same Res'v.	Diff. Res'v.
Date Spudded	Date Compl. Ready to Prod.	Total Depth	P.B.T.D.					
Elevations (DF, RKB, RT, GR, etc.)	Name of Producing Formation	Top Oil/Gas Pay	Tubing Depth					
Perforations	Depth Casing Shoe							

TUBING, CASING, AND CEMENTING RECORD

HOLE SIZE	CASING & TUBING SIZE	DEPTH SET	SACKS CEMENT
			<u>Post J.D.-3</u>
			<u>7-15-88</u>
			<u>very ap.</u>

TEST DATA AND REQUEST FOR ALLOWABLE OIL WELL

(Test must be after recovery of total volume of load oil and must be equal to or exceed top allowable for this depth or be for full 24 hours)

Date First New Oil Run To Tanks	Date of Test	Producing Method (Flow, pump, gas lift, etc.)	
Length of Test	Tubing Pressure	Casing Pressure	Choke Size
Actual Prod. During Test	Oil - Bbls.	Water - Bbls.	Gas - MCF

GAS WELL

Actual Prod. Test-MCF/D	Length of Test	Bbls. Condensate/MMCF	Gravity of Condensate
Testing Method (pitot, back pr.)	Tubing Pressure (Shut-in)	Casing Pressure (Shut-in)	Choke Size

CERTIFICATE OF COMPLIANCE

I hereby certify that the rules and regulations of the Oil Conservation Commission have been complied with and that the information given above is true and complete to the best of my knowledge and belief.

Billy R Wilson  
(Signature)  
Operator  
(Title)  
7/1/88

OIL CONSERVATION COMMISSION

APPROVED JUL 12 1988, 19

BY Original Signed By

Mike Williams

TITLE Oil & Gas Inspector

This form is to be filed in compliance with RULE 1104.

If this is a request for allowable for a newly drilled or deepened well, this form must be accompanied by a tabulation of the deviation tests taken on the well in accordance with RULE 111.

All sections of this form must be filled out completely for allowable on new and recompleted wells.

Fill out only Sections I, II, III, and VI for changes of owner, transporter, or other such change of condition.

(19)

NEW MEXICO OIL CONSERVATION COMMISSION

WELL LOCATION AND ACREAGE DEDICATION PLAT

SEE INSTRUCTIONS FOR COMPLETING THIS FORM ON THE REVERSE SIDE

SEP 29 1961

NUMBER OF COPIES RECEIVED	
DISTRIBUTION	
SANTA FE	
FILE	
U.S.G.S.	
LAND OFFICE	
TRANSPORTER	OIL GAS
PRODUCTION OFFICE	
OPERATOR	

SECTION A

Operator <b>H.N. Sweeney</b>		Lease <b>D. E. C.</b>		Well No. <b>1-A</b>	
Unit Letter <b>M</b>	Section <b>36</b>	Township <b>19 South</b>	Range <b>28 East</b>	County <b>Eddy</b>	
Actual Footage Location of Well: <b>660</b> feet from the <b>South</b> line and <b>660</b> feet from the <b>West</b> line					
Ground Level Elev. <b>3286</b>	Producing Formation		Pool	Dedicated Acreage: Acres	

1. Is the Operator the only owner in the dedicated acreage outlined on the plat below? YES ☒ NO \_\_\_\_ . ("Owner" means the person who has the right to drill into and to produce from any pool and to appropriate the production either for himself or for himself and another. (65-3-29 (e) NMSA 1935 Comp.)
2. If the answer to question one is "no," have the interests of all the owners been consolidated by communization agreement or otherwise? YES \_\_\_\_ NO \_\_\_\_ . If answer is "yes," Type of Consolidation \_\_\_\_
3. If the answer to question two is "no," list all the owners and their respective interests below:

Owner	Land Description

SECTION B

CERTIFICATION

I hereby certify that the information in SECTION A above is true and complete to the best of my knowledge and belief.

Name **H.N. Sweeney**

Position **operator**

Company

Date **9-29-61**

I hereby certify that the well location shown on the plat in SECTION B was plotted from field notes of actual surveys made by me or under my supervision, and that the same is true and correct to the best of my knowledge and belief.

Date Surveyed

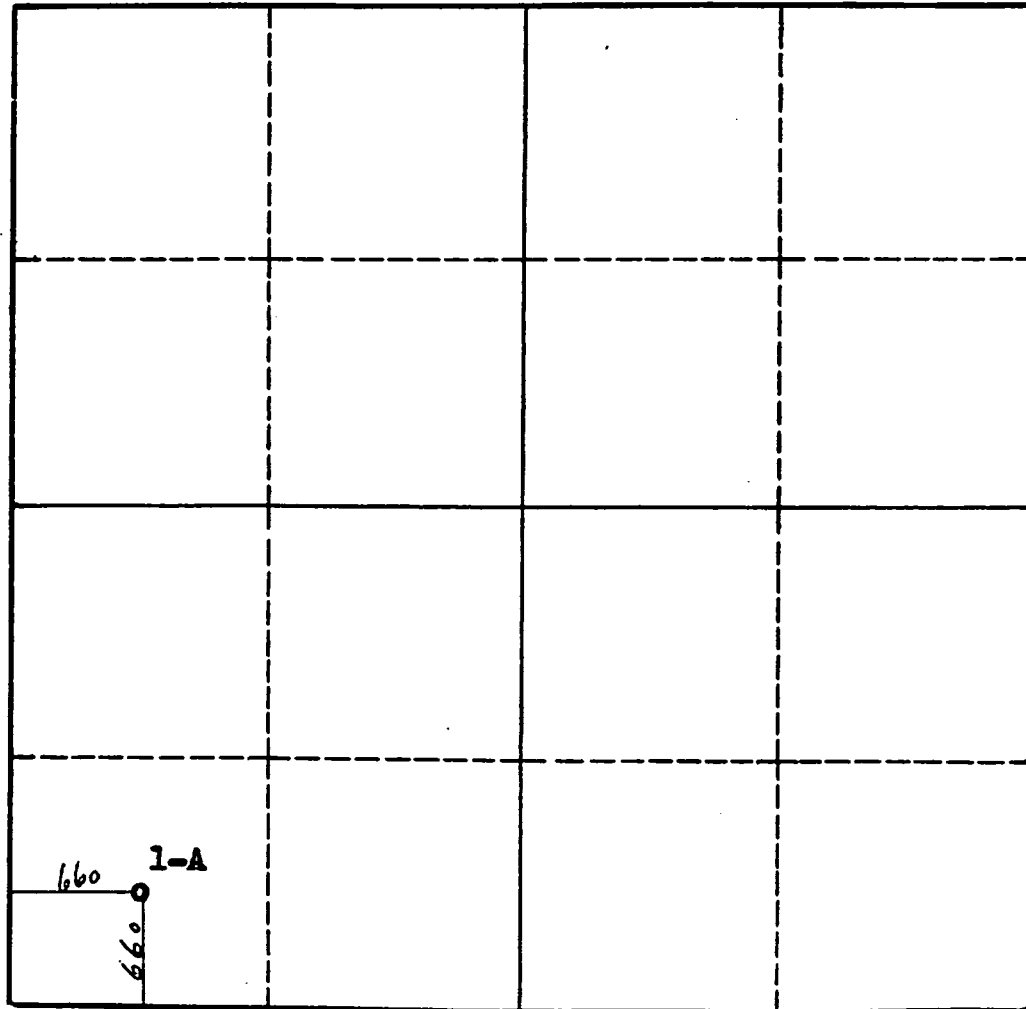
**Sept., 29, 1961**

Registered Professional Engineer and/or Land Surveyor

**John A. Mark Jr.**

Certificate No.

**1502**



0 330 660 990 1320 1650 1980 2310 2640 2000 1500 1000 500 0

(20)

NEW MEXICO OIL CONSERVATION COMMISSION  
Santa Fe, New Mexico

Form C-101  
Revised (12/1/55)

NOTICE OF INTENTION TO DRILL

Notice must be given to the District Office of the Oil Conservation Commission and approval obtained before drilling or recompletion begins. If changes in the proposed plan are considered advisable, a copy of this notice showing such changes must be submitted to the sender. Submit this notice in QUINTUPLICATE. One copy will be returned following approval. See additional instructions in Rules and Regulations of the Commission. If State Land submit 6 Copies Attach Form C-128 in triplicate to first 3 copies of form C-101 on all wells

Roswell, New Mexico

September 29, 1961

OIL CONSERVATION COMMISSION  
SANTA FE, NEW MEXICO

Gentlemen:

You are hereby notified that it is our intention to commence the Drilling of a well to be known as

H. N. Sweeney

(Company or Operator)

State A

(Lease)

Well No. 1

in

N

The well is

located 660

feet from the

South

line and

660

feet from the

West

line of Section 36

T. 19S

R. 28E

NMPM.

(GIVE LOCATION FROM SECTION LINE)

Wildcat

Pool,

Eddy

County

If State Land the Oil and Gas Lease is No. E-5073

If patented land the owner is

Address

We propose to drill well with drilling equipment as follows: Cable tools to 1900  
Rotary to 7200'

The status of plugging bond is One Well Bond Filed and approved  
September 29, 1961

Drilling Contractor Pecos Drilling Company, Inc.

P. O. Box 798

Artesia, New Mexico

We intend to complete this well in the Any producing zone

formation at an approximate depth of 1200' to 7200' feet.

CASING PROGRAM

We propose to use the following strings of Casing and to cement them as indicated:

Size of Hole	Size of Casing	Weight per Foot	New or Second Hand	Depth	Seals Cement
17 1/2	13 3/8	42	Used	20' below top of Salt	300
If required 11"	8 5/8	24	New	1900	50
7 7/8	4 1/2"	9.5 & 11.6	New	7200	600

If changes in the above plans become advisable we will notify you immediately.

ADDITIONAL INFORMATION

SEP 29 1961

Approved \_\_\_\_\_, 19\_\_\_\_  
Except as follows:

OIL CONSERVATION COMMISSION

By *M. L. Armstrong*  
361 AMM HAS INSPECTED

Sincerely yours,

H. N. Sweeney

(Company or Operator)

By

Position

Operator

Send Communications regarding well to

Name

H. N. Sweeney

Address

P. O. Box 1582 Roswell, New Mexico

(21)

WILSON

BILLY R. WILSON  
(210) 625-1200  
Res. 625-6047

OIL & GAS

781 LOOP 337 NORTH  
NEW BRAUNFELS, TX 78130

FEBRUARY 8, 1995

MR. RAY SMITH  
OIL & GAS CONSERVATION DIVISION  
811 SOUTH FIRST STREET  
ARTESIA, N M 88210


RE: STATE "A", EDDY COUNTY

DEAR RAY,

THIS MORNING YOU REQUESTED THAT I SEND COPIES OF THE RECORDED ASSIGNMENTS OF THE ABOVE REFERENCED WELL INTO BABER WELL SERVICE'S NAME.

IN MY FILES I DO NOT HAVE COPIES OF THE RECORDED DOCUMENTS SINCE THEY WERE FORWARDED TO BABER BY THE COUNTY CLERK'S OFFICE. I DID TALK TO JUDY AT THE COUNTY CLERK'S OFFICE IN CARLSBAD AND REQUESTED HER TO GIVE ME THE BOOK AND PAGE OF THE ASSIGNMENTS. THEY ARE AT THE COUNTY CLERK'S OFFICE FOR PICKUP BY GARY WILLIAMS.

I AM ENCLOSING COPIES OF CORRESPONDENCE WITH BABER WELL SERVICE AND THE COUNTY CLERK. ALTHOUGH THE AGREEMENT WITH BABER WAS AN ORAL ONE, I CERTAINLY WOULD NOT HAVE ASSIGNED THE WELL AND LEASE TO HIM UNLESS WE DID HAVE AN AGREEMENT. THANK YOU FOR WHAT EVER HELP YOU CAN BE. SINCERELY YOURS,

  
BILLY R. WILSON

BEFORE EXAMINER STOGNER	
OIL CONSERVATION DIVISION	
OCD	EXHIBIT NO. 2
CASE NO.	11707

(1)

WILSON

BILLY R. WILSON  
(210) 625-1200  
Res. 625-6047

OIL & GAS

781 LOOP 337 NORTH  
NEW BRAUNFELS, TX 78130

March 9, 1994

County Clerk, Eddy County  
P O Box 850  
Carlsbad, New Mexico 88221

Dear County Clerk,

Please record the enclosed Assignment of Working Interest. I have enclosed the \$7 fee required for this service. Upon recordation please forward the original recorded document to:

Baber Well Servicing Co.  
P O Box 1772  
Hobbs 88240

Thank you for your help in this matter. Sincerely,

  
Billy R. Wilson

(2)

EDDY COUNTY CLERK  
P.O. BOX 850  
CARLSBAD, N.M. 88221

(505) 885-3383

CUSTOMER'S RECEIPT

## RECEIPT

STATE OF NEW MEXICO, Office of County Clerk, Eddy County

DATE 4/25/94

TIME 10:39 AM

BY JH DEPUTY

RECEPTION NOS. FROM 9404516 TO 9404516

RECEIPT NO. 109032

RECEIVED FROM WILSON OIL & GAS

REFUND -\*\*\*\*\*.00

THE AMOUNT OF \$ \*\*\*\*\*7.00

NO. OF ENTRIES

- 1

01 RECORDING

CK #1213

GRANTOR- LAUGHLIN, BOYD TRUST  
GRANTEE- BABER WELL SERVICING CO  
FILED BY- BILLY R WILSON  
A/S & CONV  
BOOK & PAGE- 0186 0313 2-PAGE(S)  
RETURNED TO - BILLY R WILSON  
781 LOOP 332 NORTH  
NEW BRAUNFELS TX  
78130

RECEIVED

FEB 10 1995

OIL CON. DIV.  
DIST. 2

③



WILSON

BILLY R. WILSON  
(210) 625-1200  
Res. 625-6047

OIL & GAS

781 LOOP 337 NORTH  
NEW BRAUNFELS, TX 78130

COPY

May 5, 1994


Mr. Guy Babeg  
Baber Well Service Co.  
P.O. Box 1172  
Hobbs, NM 88240

Re: State "A"

Dear Guy,

Enclosed please find the recorded copy of Boyd Laughlin's interest  
in the above referenced well. Have you received all others?

Thank you,

  
Billy R. Wilson

Enclosure

4

WILSON

BILLY R. WILSON  
(210) 625-1200  
Res. 625-6047

OIL & GAS

781 LOOP 337 NORTH  
NEW BRAUNFELS, TX 78130

April 20, 1994

County Clerk, Eddy County  
P.O. Box 850  
Carlsbad, NM 88221

Dear County Clerk,

Please record the enclosed Assignment of Working Interest. I have enclosed the \$7.00 fee required for this service. Upon recordation, please forward the original document to me at:

BILLY R. WILSON  
781 Loop 337 North  
New Braunfels, TX 78130

Thank you,


Billy R. Wilson

BRW:dr  
Enclosure

1213

WILSON OIL & GAS 9-90  
REVENUE DISTRIBUTION ACCOUNT  
781 LOOP 337 N.  
NEW BRAUNFELS, TX 78130

PAY TO THE ORDER OF Eddy County County Clerk 4/20 19 94 \$ 7.00  
Seven DOLLARS

 **PLAZA BANK**  
401 Main Plaza  
New Braunfels, Texas 78130-5137

Billy R. Wilson

⑈001213⑈ ⑆114920283⑆ ⑈0055840⑈

5

WILSON

BILLY R. WILSON  
(210) 625-1200  
Res. 625-6047

OIL & GAS

781 LOOP 337 NORTH  
NEW BRAUNFELS, TX 78130

March 9, 1994

Guy Baber  
Baber Well Servicing Co.  
P O Box 1772  
Hobbs 88240

RE: Williamson State "A"

Dear Guy,

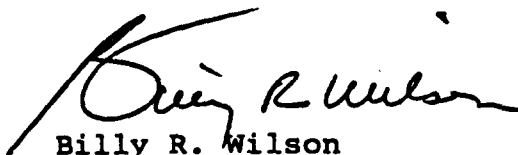
In regards to our agreement that you take over the above referenced well, I am enclosing a copy of the Assignment of Working Interest which also conveys title to the personal property located thereon. I have filed the original with the County Clerk in Carlsbad with instructions to forward the recorded original to you.

Further, I have circulated similar assignments to the other interest owners for their execution, then to be forwarded to you.

Please send copies of the daily work reports done for Mr. Wyant last week. Also please forward a copy of the document filed with the state changing operators.

Thanks for your help in this matter.

Sincerely yours,

  
Billy R. Wilson

Guy, The separator & TANK AT the well site  
is the property of Buddy DeLong from Loco  
Hills.





COPY

ASSIGNMENT AND CONVEYANCE  
OF  
WORKING INTEREST

STATE OF NEW MEXICO :  
: KNOW ALL MEN BY THESE PRESENTS  
COUNTY OF EDDY :

THAT, for in the sum of TEN AND NO/100 DOLLARS (\$10.00) and other good and valuable consideration, the receipt and sufficiency of which is hereby acknowledged, the undersigned Billy R. Wilson (hereinafter referred to as "Assignor"), has BARGAINED, SOLD, TRANSFERRED, ASSIGNED and CONVEYED, and by these presents does hereby BARGAIN, SELL, TRANSFER, ASSIGN and CONVEY to:

BABER WELL SERVICING CO.  
P O BOX 1772  
HOBBS, NEW MEXICO 88240

(hereinafter referred to as "Assignee"), its respective heirs, personal representatives, successors and assigns the interest of Assignor in the oil and gas lease described on Exhibit "A" attached hereto together with and subject to Assignee's proportionate part of the right, title and interest of Assignor in, to and under all wells, casing, tubing, rods, flowlines, pipelines, derricks, tanks, separators and all personal property and fixtures situated therein or thereon or used or obtained in connection therewith.

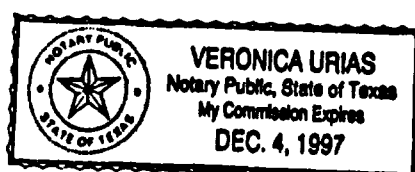
THIS ASSIGNMENT and CONVEYANCE is made without warranty of title, either express or implied, or makes any warranty or representation of merchantability or fitness for a particular purpose. Assignee accepts all personal property on an "AS IS, WHERE IS" basis and accepts all defects, if any, associated therewith.

IN WITNESS WHEREOF, this instrument is executed this 8th day of March, 1994 and is effective that date.

By: Billy R. Wilson  
BILLY R. WILSON, ASSIGNOR

STATE OF TEXAS :  
COUNTY OF COMAL :

This instrument was acknowledged to me this 8th day of March, 1994 by Billy R. Wilson.



Veronica Urias  
NOTARY PUBLIC, STATE OF TEXAS  
MY COMMISSION EXPIRES 12-4-97  
MY PRINTED NAME IS:


Veronica Urias

COPY

EXHIBIT "A"  
TO  
ASSIGNMENT AND CONVEYANCE  
OF  
WORKING INTEREST

WILLIAMSON STATE A # 1, LEASE NO. E-5073-EDDY COUNTY N.M.

An undivided 45% Working Interest (Revenue Interest is .35156250) in and to that certain State of New Mexico Lease No. E-5073 dated March 10, 1951, insofar as said lease covers the W $\frac{1}{2}$  SW $\frac{1}{2}$  of Section 36, T19S, R28E N.M.P.M, Eddy County, New Mexico, said interest was ~~acquired~~ by instrument recorded in Book 271, Page 884 of the Official Records of Eddy County, New Mexico.

  
\_\_\_\_\_  
SIGNED FOR IDENTIFICATION

(8)

WILSON

BILLY R. WILSON  
(210) 625-1200  
Res. 625-6047

OIL & GAS

781 LOOP 337 NORTH  
NEW BRAUNFELS, TX 78130

FEBRUARY 7, 1995

MR. RAY SMITH  
OIL & GAS CONSERVATION DIVISION  
811 SOUTH FIRST STREET  
ARTESIA, NEW MEXICO 88210

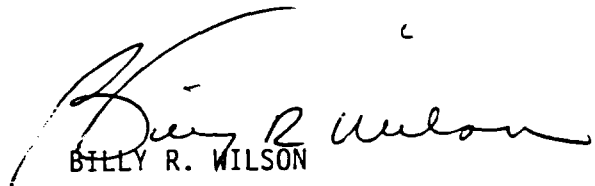
RE: STATE "A", EDDY COUNTY

DEAR RAY,

ENCLOSED PLEASE FIND A COPY OF MR. WYANT'S DAILY  
WORK REPORT ON THE ABOVE REFERENCED WELL. IT REFLECTS  
THAT THE CIBP WAS SET AT 8975'. IT APPEARS THAT HE HAD  
PROBLEMS GETTING OFF OF THE PLUG WITH THE WIRELINE THAT  
DAY BUT DID GET OFF THE NEXT MORNING.

PLEASE CALL ME IF YOU NEED ANY FURTHER INFORMATION  
OR NEED TO TALK TO ME REGARDING ANY OF THE ABOVE.

SINCERELY YOURS,

  
BILLY R. WILSON

9



Oil / Gas  
Consultant

## State A-#1

2/28/94

Baber Well Service

Moved in Baber Well Service workover Riq. Bleed well down. Pulled bolts out of wellhead. tried to unseat packer, would not come loose. Shut down for the day.

3/1/94 Crew arrived on location 9:10 a.m. open well up, pumped 75 BBLS. water down tubing well on vacuum, jarred on packer. tubing came loose, pulled out of hole with 8982' of 2 3/8 J-55, left packer in hole, rigged up wireline, run in hole with 5 1/2 bridge plug set at 8975', could not get off plug, tried to get off plug until 5:30 p.m. left 4000#, pulled on wireline, shut down for the day.

3/2/94 Crew arrived on location at 8:10 a.m. worked with wireline for 45 minutes, pulled off plug P.O.H. with wireline and set tools, picked up dump baler, R.I.H. dumped 2 sks cement on plug. P.O.H. with baler, Rigged down wireline, Dug out wellhead, Pulled the wellhead. waited 3 hrs. on truck to rig up casing jacks. Welded on 5 1/2 sub. Rigged up casing jacks. Picked up on casing weight 40,000 Casing was parted Tried to get slips off casing, Casing parted in slips, dropped casing down hole on top of fish, shut down for the day.

3/3/94 Crew arrived on location at 8:10 a.m. rigged down casing jacks picked up center spear, picked up casing, P.O.H. with 2565' 5 1/2 casing, Rigged down casing tons and tool at 2:30 P.M. State Man on location. He said that we had to fish casing down to 7,000' or perforate and squeeze at same depth. went on day work at 2:30 p.m. rented 2800' 2 7/8 N-80 tubing from Small Fishing tools, picked up center spear and bumped sub. Picked up 2 7/8 tubing to top fish. Tried for approx. 2 hrs. to get in top of fish. could not get fish. Tool went outside, P.O.H. layed down 2 7/8 tubing, Closed well in for the day.

3/4/94 Crew arrived on location 8:15 a.m. R.I.H. with 2 3/8 muleshoe and bent it. of tubing, and 2 3/8 tubing. Tried for approx. 2 hr. to get in top of 5 1/2 casing. Could not get top of fish Kept going outside of 5 1/2 casing. Pulled 3 stand tubing shut down at 2 P.M. Left location 2450' 2 3/8 tubing in hole B.O.P. on well and wellhead on well Rest of the 2 3/8 tubing was in the derrick, 5 1/2 casing on location.

ASSIGNMENT AND CONVEYANCE  
OF  
WORKING INTEREST

STATE OF NEW MEXICO :  
COUNTY OF EDDY : KNOW ALL MEN BY THESE PRESENTS

THAT, for in the sum of TEN AND NO/100 DOLLARS (\$10.00) and other good and valuable consideration, the receipt and sufficiency of which is hereby acknowledged, the undersigned J. C. Williamson (hereinafter referred to as "Assignor"), has BARGAINED, SOLD, TRANSFERRED, ASSIGNED and CONVEYED, and by these presents does hereby BARGAIN, SELL, TRANSFER, ASSIGN and CONVEY to:

BABER WELL SERVICING CO.  
P O BOX 1772  
HOBBS, NEW MEXICO 88240

(hereinafter referred to as "Assignee"), its respective heirs, personal representatives, successors and assigns the interest of Assignor in the oil and gas lease described on Exhibit "A" attached hereto together with and subject to Assignee's proportionate part of the right, title and interest of Assignor in, to and under all wells, casing, tubing, rods, flowlines, pipelines, derricks, tanks, separators and all personal property and fixtures situated therein or thereon or used or obtained in connection therewith.

THIS ASSIGNMENT and CONVEYANCE is made without warranty of title, either express or implied, or makes any warranty or representation of merchantability or fitness for a particular purpose. Assignee accepts all personal property on an "AS IS, WHERE IS" basis and accepts all defects, if any, associated therewith.

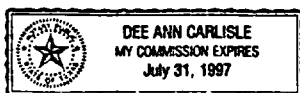
IN WITNESS WHEREOF, this instrument is executed this 15<sup>th</sup> day of March, 1994 and is effective that date.

By: J. C. Williamson  
J. C. Williamson, ASSIGNOR

STATE OF TEXAS :  
COUNTY OF MIDLAND:

This instrument was acknowledged to me this 16<sup>th</sup> day of March, 1994 by J. C. Williamson.

Dee Ann Carlisle  
NOTARY PUBLIC, STATE OF TEXAS  
MY COMMISSION EXPIRES 7/31/97  
MY PRINTED NAME IS:



RECEPTION Dee Ann Carlisle  
943241

*By Baber Well Servicing Co  
PO Box 1772  
Hobbs NM 88240*


(11)

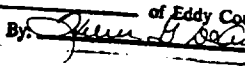


EXHIBIT "A"  
TO  
ASSIGNMENT AND CONVEYANCE  
OF  
WORKING INTEREST

WILLIAMSON STATE A # 1, LEASE NO. E-5073-EDDY COUNTY N.M.

An undivided 12.5% Working Interest (Revenue Interest is .09765620) in an to that certain State of New Mexico Lease No. E-5073 dated March 10, 1951, insofar as said lease covers the W $\frac{1}{2}$  SW $\frac{1}{2}$  of Section 36, T19S, R28E N.M.P.M, Eddy County, New Mexico.

  
SIGNED FOR IDENTIFICATION

STATE OF NEW MEXICO, County of Eddy, ss. I hereby certify that this  
instrument was filed for record on the 24 day of  
March, 1994 at 2:41 o'clock P. M., and recorded  
in BOOK 183 PAGE 837  
of Eddy County Records  
KAREN DAVIS, County Clerk By:  Deputy

ASSIGNMENT AND CONVEYANCE  
OF  
WORKING INTEREST

STATE OF NEW MEXICO :  
COUNTY OF EDDY : KNOW ALL MEN BY THESE PRESENTS -

THAT, for in the sum of TEN AND NO/100 DOLLARS (\$10.00) and other good and valuable consideration, the receipt and sufficiency of which is hereby acknowledged, the undersigned Billy R. Wilson (hereinafter referred to as "Assignor"), has BARGAINED, SOLD, TRANSFERRED, ASSIGNED and CONVEYED, and by these presents does hereby BARGAIN, SELL, TRANSFER, ASSIGN and CONVEY to:

BABER WELL SERVICING CO.  
P O BOX 1772  
HOBBS, NEW MEXICO 88240

(hereinafter referred to as "Assignee"), its respective heirs, personal representatives, successors and assigns the interest of Assignor in the oil and gas lease described on Exhibit "A" attached hereto together with and subject to Assignee's proportionate part of the right, title and interest of Assignor in, to and under all wells, casing, tubing, rods, flowlines, pipelines, derricks, tanks, separators and all personal property and fixtures situated there-in or thereon or used or obtained in connection therewith.

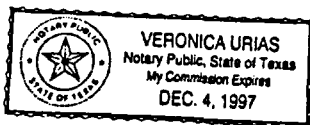
THIS ASSIGNMENT and CONVEYANCE is made without warranty of title, either express or implied, or makes any warranty or representation of merchantability or fitness for a particular purpose. Assignee accepts all personal property on an "AS IS, WHERE IS" basis and accepts all defects, if any, associated therewith.

IN WITNESS WHEREOF, this instrument is executed this 8th day of March, 1994 and is effective that date.

By: Billy R. Wilson  
BILLY R. WILSON, ASSIGNOR

STATE OF TEXAS :  
COUNTY OF COMAL :

This instrument was acknowledged to me this 8th day of March, 1994 by Billy R. Wilson.



Veronica Urias  
NOTARY PUBLIC, STATE OF TEXAS  
MY COMMISSION EXPIRES 12-4-97  
MY PRINTED NAME IS:  
Veronica Urias


RECEPTION  
942712

Baber Well Servicing Co  
PO Box 1772  
Hobbs NM 88241


EXHIBIT "A"  
TO  
ASSIGNMENT AND CONVEYANCE  
OF  
WORKING INTEREST

WILLIAMSON STATE A # 1, LEASE NO. E-5073-EDDY COUNTY N.M.

An undivided 45% Working Interest (Revenue Interest is .35156250) in an to that certain State of New Mexico Lease No. E-5073 dated March 10, 1951, insofar as said lease covers the W $\frac{1}{2}$  SW $\frac{1}{4}$  of Section 36, T19S, R28E N.M.P.M, Eddy County, New Mexico, said interest was acquired by instrument recorded in Book 271, Page 884 of the Official Records of Eddy County, New Mexico.

  
SIGNED FOR IDENTIFICATION

STATE OF NEW MEXICO }  
County of Eddy } ss.

FILED MAR 14 1994 FOR  
9:04 A. RECORD  
at 9:04 o'clock A. and was duly  
recorded in Book 182 Page 848  
of the Records of Eddy County  
Karen Davis, County Clerk  
By  Deputy

ASSIGNMENT AND CONVEYANCE  
OF  
WORKING INTEREST

STATE OF NEW MEXICO :  
COUNTY OF EDDY : KNOW ALL MEN BY THESE PRESENTS

THAT, for in the sum of TEN AND NO/100 DOLLARS (\$10.00) and other good and valuable consideration, the receipt and sufficiency of which is hereby acknowledged, the undersigned Texas Commerce Bank—Midland, N.A., Trustee and Trustee u/w/o Boyd Laughlin (hereinafter referred to as "Assignor"), has BARGAINED, SOLD, TRANSFERRED, ASSIGNED and CONVEYED, and by these presents does hereby BARGAIN, SELL, TRANSFER, ASSIGN and CONVEY to:

BABER WELL SERVICING CO.  
P O BOX 1772  
HOBBS, NEW MEXICO 88240

(hereinafter referred to as "Assignee"), its respective heirs, personal representatives, successors and assigns the interest of Assignor in the oil and gas lease described on Exhibit "A" attached hereto together with and subject to Assignee's proportionate part of the right, title and interest of Assignor in, to and under all wells, casing, tubing, rods, flowlines, pipelines, derricks, tanks, separators and all personal property and fixtures situated there-in or thereon or used or obtained in connection therewith.

THIS ASSIGNMENT and CONVEYANCE is made without warranty of title, either express or implied, or makes any warranty or representation of merchantability or fitness for a particular purpose. Assignee accepts all personal property on an "AS IS, WHERE IS" basis and accepts all defects, if any, associated therewith.

IN WITNESS WHEREOF, this instrument is executed this 13th day of March, 1994 and is effective that date.  
April

~~Estate of Boyd Laughlin~~

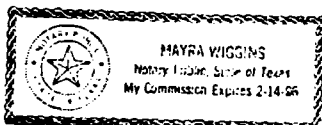
NATIONAL ASSOCIATION,  
Texas Commerce Bank—Midland, N.A.,  
Trustee and Trustee u/w/o Boyd Laughlin  
By: Diane McElligott

Diane McElligott  
Vice President and Trust Officer

STATE OF TEXAS :  
COUNTY OF MIDLAND:

This instrument was acknowledged to me this 13th day of March, 1994 by Diane McElligott.  
April

Mayra Wiggins  
NOTARY PUBLIC, STATE OF TEXAS  
MY COMMISSION EXPIRES \_\_\_\_\_  
MY PRINTED NAME IS: \_\_\_\_\_




RECEPTION  
944516

Billie R. Wilson  
781 Loop 332 North  
New Braunfels TX  
78130


EXHIBIT "A"  
TO  
ASSIGNMENT AND CONVEYANCE  
OF  
WORKING INTEREST

WILLIAMSON STATE A # 1, LEASE NO. E-5073-EDDY COUNTY N.M.

An undivided 6.25% Working Interest (Revenue Interest is .04882820) in and to that certain State of New Mexico Lease No. E-5073 dated March 10, 1951, insofar as said lease covers the W $\frac{1}{4}$  SW $\frac{1}{4}$  of Section 36, T19S, R28E N.M.P.M, Eddy County, New Mexico.

  
\_\_\_\_\_  
SIGNED FOR IDENTIFICATION  
Diane McElligott  
Vice President and Trust Officer

STATE OF NEW MEXICO } ss.  
County of Eddy

FILED APR 25 1994 FOR  
RECORD  
at 10:39 clock A. M. and was duly  
recorded in BOOK 186 PAGE 313  
of the Records of Eddy County  
Karen Davis, County Clerk  
By:  Deputy

ASSIGNMENT AND CONVEYANCE  
OF  
WORKING INTEREST

STATE OF NEW MEXICO :  
COUNTY OF EDDY :      KNOW ALL MEN BY THESE PRESENTS

THAT, for in the sum of TEN AND NO/100 DOLLARS (\$10.00) and other good and valuable consideration, the receipt and sufficiency of which is hereby acknowledged, the undersigned Josephine Laughlin (hereinafter referred to as "Assignor"), has BARGAINED, SOLD, TRANSFERRED, ASSIGNED and CONVEYED, and by these presents does hereby BARGAIN, SELL, TRANSFER, ASSIGN and CONVEY to:

BABER WELL SERVICING CO.  
P O BOX 1772  
HOBBS, NEW MEXICO 88240

(hereinafter referred to as "Assignee"), its respective heirs, personal representatives, successors and assigns the interest of Assignor in the oil and gas lease described on Exhibit "A" attached hereto together with and subject to Assignee's proportionate part of the right, title and interest of Assignor in, to and under all wells, casing, tubing, rods, flowlines, pipelines, derricks, tanks, separators and all personal property and fixtures situated therein or thereon or used or obtained in connection therewith.

THIS ASSIGNMENT and CONVEYANCE is made without warranty of title, either express or implied, or makes any warranty or representation of merchantability or fitness for a particular purpose. Assignee accepts all personal property on an "AS IS, WHERE IS" basis and accepts all defects, if any, associated therewith.

IN WITNESS WHEREOF, this instrument is executed this 8th day of March, 1994 and is effective that date.

By: Josephine Laughlin  
Josephine Laughlin, ASSIGNOR


STATE OF TEXAS :  
COUNTY OF MIDLAND:

This instrument was acknowledged to me this 16th day of March, 1994 by Josephine Laughlin.

Beth Myers  
NOTARY PUBLIC, STATE OF TEXAS  
MY COMMISSION EXPIRES JANUARY 10, 1998  
MY PRINTED NAME IS:

BETH MYERS

RECEPTION  
943240



Co. Baber Well Servicing Co.  
P.O. Box 1772  
Hobbs, NM 88240

EXHIBIT "A"  
TO  
ASSIGNMENT AND CONVEYANCE  
OF  
WORKING INTEREST

WILLIAMSON STATE A # 1, LEASE NO. E-5073-EDDY COUNTY N.M.

An undivided 6.25% Working Interest (Revenue Interest is .04882810) in and to that certain State of New Mexico Lease No. E-5073 dated March 10, 1951, insofar as said lease covers the W $\frac{1}{2}$  SW $\frac{1}{4}$  of Section 36, T19S, R28E N.M.P.M, Eddy County, New Mexico.

*Josephine Laughlin*  
SIGNED FOR IDENTIFICATION

STATE OF NEW MEXICO, County of Eddy, ss. I hereby certify that this instrument was filed for record on the 24 day of March, 1994 at 2:39 o'clock P. M., and recorded in BOOK 183 PAGE 835 of Eddy County Records  
KAREN DAVIS, County Clerk By: *[Signature]* Deputy

(18)

30 015 2331 WILSON, BILLY R. and  
PRINCIPAL: Robinson Brothers Drilling Company, Inc. 2395

SURETY: Travelers Indemnity Company 26048

BOND NO.: 105E9126

TYPE: \$7,500 one-well

APPROVED: 2-15-78

CANCELLED:

WELL LOCATION: M-36-19S-28E

660'S 4660 W

See A#1

RECEIVED EXAMINATION	
ON CONSTRUCTION	
CASE NO.	EXHIBIT NO.
112007	3



04/19/95

10:36

505 748 9720

OCD DIST II

002



GARY JOHNSON  
GOVERNOR

STATE OF NEW MEXICO

**ENERGY, MINERALS AND NATURAL RESOURCES DEPARTMENT**

OIL CONSERVATION DIVISION  
ARTESIA DISTRICT OFFICE

JENNIFER SALISBURY  
CABINET SECRETARY

MEMORANDUM.

TO: Rand Carroll

FROM: Ray Smith *RS*

SUBJECT: Well plugging, Billy R. Wilson, Robinson Bros Drlg,  
State A #1 Ut.M-36-19-28

DATE: ( April 19, 1995 )

Rand,

We recommend the above captioned well be plugged to protect  
fresh waters of the state of New Mexico, the environment and  
correlative rights in the area.

Attachment.

BEFORE EXAMINER STOGNET	
OIL CONSERVATION DIVISION	
<i>OCD</i>	EXHIBIT NO. <i>4</i>
CASE NO.	<i>11702</i>

*1*

Billy R. Wilson  
Robinson Bros Drlg Co.  
State A #1 M-36-19-28  
API # 30-015-02331

Plan to plug well as follows:

1. Move in rig, reverse equipment and tools.
2. Run in hole with tools and mill casing stub in attempt to enter and plug.
3. If successful, circulate hole clean.
4. Perforate Bone Springs at 4035' Perforate Delaware at 3085'.
5. Run in hole with tubing to 4035' and load hole with mud.
6. Spot a 100 Sx plug at 4035'. Tag.
7. Spot a 300 Sx plug at 2620'. Tag.
8. Spot a 50 Sx plug at 1428'.
9. Spot a 50 Sx plug at 401'.
10. Spot a 10 Sx surface plug.

[illegible]



STATE OF NEW MEXICO  
ENERGY, MINERALS AND NATURAL RESOURCES DEPARTMENT

OIL CONSERVATION DIVISION

2040 S. PACHECO  
SANTA FE, NEW MEXICO 87505  
(505) 827-7131

March 17, 1995

CERTIFIED - RETURN  
RECEIPT REQUESTED

Mr. Guy Baber, Jr.  
c/o Baber Well Servicing and/or Baber-Gibson  
P. O. Box 1772  
Hobbs, New Mexico 88240

Mr. Mike Bruun  
Travelers Surety Claim Department  
P.O. Box 1201  
Farmington, Connecticut 06034

Re: Billy R. Wilson-Robinson Brothers Drilling  
Company, Inc. State "A" Well No. 1, located  
in Unit M of Section 36, Township 19 South,  
Range 28 East, Eddy County  
Plugging Bond

Gentlemen:

Enclosed is a copy of the docket of the Examiner Hearing to be held on Thursday, April 6, 1995, at 8:15 a.m. in the Oil Conservation Division Hearing Room, 2040 S. Pacheco, Santa Fe, New Mexico. Case 11202 concerns the above captioned subject matter.

Sincerely,

RAND CARROLL  
Legal Counsel

RC/fd  
enc.

BEFORE EXAMINER STOGNER	
OIL CONSERVATION DIVISION	
OCD	EXHIBIT NO. 5
CASE NO. 11202	

Is your RETURN ADDRESS completed on the reverse side?

**SENDER:**

- Complete items 1 and/or 2 for additional services.
- Complete items 3, and 4a & b.
- Print your name and address on the reverse of this form so that we can return this card to you.
- Attach this form to the front of the mailpiece, or on the back if space does not permit.
- Write "Return Receipt Requested" on the mailpiece below the article number.
- The Return Receipt will show to whom the article was delivered and the date delivered.

I also wish to receive the following services (for an extra fee):

- ☐ Addressee's Address
- ☐ Restricted Delivery

Consult postmaster for fee.

3. Article Addressed to:

Mr. Guy Baber, Jr.  
C/O Baber Well Servicing  
P. O. Box 1772  
Hobbs, NM 88240

4a. Article Number

P176-013-307

4b. Service Type

- |   |   |
|---|---|
| <input type="checkbox"/> Registered           | <input type="checkbox"/> Insured                        |
| <input checked="" type="checkbox"/> Certified | <input type="checkbox"/> COD                            |
| <input type="checkbox"/> Express Mail         | <input type="checkbox"/> Return Receipt for Merchandise |

7. Date of Delivery

3/21

5. Signature (Addressee)

*Lana Martinez*

8. Addressee's Address (Only if requested and fee is paid)

6. Signature (Agent)

PS Form 3811, December 1991 • U.S.G.P.O. : 1992-307-530

**DOMESTIC RETURN RECEIPT**

Thank you for using Return Receipt Service.

P 176 013 307

**Receipt for  
Certified Mail**

No Insurance Coverage Provided  
Do not use for International Mail  
(See Reverse)



Sent to	Mr. Guy Baber, Jr.
Street	C/O Baber Well
P.O. State	Servicing
P.O. Box	P. O. Box 1772
Postage	Hobbs, NM 88240
Certified Fee	
Special Delivery Fee	
Restricted Delivery Fee	
Return Receipt Showing to Whom & Date Delivered	
Return Receipt Showing to Whom, Date, and Addressee's Address	
TOTAL Postage & Fees	\$
Postmark or Date	

PS Form 3800, June 1991



STATE OF NEW MEXICO  
ENERGY, MINERALS AND NATURAL RESOURCES DEPARTMENT

OIL CONSERVATION DIVISION

2040 S. PACHECO  
SANTA FE, NEW MEXICO 87505  
(505) 827-7131

March 17, 1995

CERTIFIED - RETURN  
RECEIPT REQUESTED

Billy R. Wilson  
781 Loop 337 North  
New Braunfels, Texas 78130

Re: Billy R. Wilson-Robinson Brothers Drilling  
Company, Inc. State "A" Well No. 1, located  
in Unit M of Section 36, Township 19 South,  
Range 28 East, Eddy County  
Plugging Bond

Gentlemen:

Enclosed is a copy of the docket of the Examiner Hearing to be held on Thursday, April 6, 1995, at 8:15 a.m. in the Oil Conservation Division Hearing Room, 2040 S. Pacheco, Santa Fe, New Mexico. Case 11202 concerns the above captioned subject matter.

Sincerely,

A handwritten signature in cursive script, appearing to read "Rand Carroll".

RAND CARROLL  
Legal Counsel

RC/fd  
enc.

Z 765 963 396



**Receipt for  
Certified Mail**

No Insurance Coverage Provided  
Do not use for International Mail  
(See Reverse)

Sent to	Billy R. Wilson
Street and No.	781 Loop 337 North
P.O., State and ZIP Code	New Braunfels, TX 78130
Postage	\$78130
Certified Fee	
Special Delivery Fee	
Restricted Delivery Fee	
Return Receipt Showing to Whom & Date Delivered	
Return Receipt Showing to Whom, Date, and Addressee's Address	
TOTAL Postage & Fees	\$
Postmark or Date	

PS Form 3800, March 1993

Is your RETURN ADDRESS completed on the reverse side?

**SENDER:**

- Complete items 1 and/or 2 for additional services.
- Complete items 3, and 4a & b.
- Print your name and address on the reverse of this form so that we can return this card to you.
- Attach this form to the front of the mailpiece, or on the back if space does not permit.
- Write "Return Receipt Requested" on the mailpiece below the article number.
- The Return Receipt will show to whom the article was delivered and the date delivered.

I also wish to receive the following services (for an extra fee):

- ☐ Addressee's Address
  - ☐ Restricted Delivery
- Consult postmaster for fee.

**3. Article Addressed to:**

Billy R. Wilson  
781 Loop 337 North  
New Braunfels, TX 78130

**4a. Article Number**

Z 765-963-396

**4b. Service Type**

- |   |   |
|---|---|
| <input type="checkbox"/> Registered           | <input type="checkbox"/> Insured                        |
| <input checked="" type="checkbox"/> Certified | <input type="checkbox"/> COD                            |
| <input type="checkbox"/> Express Mail         | <input type="checkbox"/> Return Receipt for Merchandise |

**7. Date of Delivery**

3-21-95

**5. Signature (Addressee)**

*Billy R. Wilson*

**6. Signature (Agent)**

**8. Addressee's Address (Only if requested and fee is paid)**

PS Form 3811, December 1991 ☆ U.S.G.P.O. : 1992-307-530

**DOMESTIC RETURN RECEIPT**

Thank you for using Return Receipt Service



STATE OF NEW MEXICO  
ENERGY, MINERALS AND NATURAL RESOURCES DEPARTMENT

OIL CONSERVATION DIVISION  
2040 S. PACHECO  
SANTA FE, NEW MEXICO 87505  
(505) 827-7131

March 17, 1995

CERTIFIED - RETURN  
RECEIPT REQUESTED

Mr. Guy Baber, Jr.  
c/o Baber Well Servicing and/or Baber-Gibson  
P. O. Box 1772  
Hobbs, New Mexico 88240

Mr. Mike Bruun  
Travelers Surety Claim Department  
P.O. Box 1201  
Farmington, Connecticut 06034

Re: Billy R. Wilson-Robinson Brothers Drilling  
Company, Inc. State "A" Well No. 1, located  
in Unit M of Section 36, Township 19 South,  
Range 28 East, Eddy County  
Plugging Bond

Gentlemen:

Enclosed is a copy of the docket of the Examiner Hearing to be held on Thursday, April 6, 1995, at 8:15 a.m. in the Oil Conservation Division Hearing Room, 2040 S. Pacheco, Santa Fe, New Mexico. Case 11202 concerns the above captioned subject matter.

Sincerely,

A handwritten signature in cursive script, appearing to read "Rand Carroll".

RAND CARROLL  
Legal Counsel

RC/fd  
enc.



**PS Form 3811, December 1991 \* U.S.G.P.O. : 1992-307-530**

**Is your RETURN ADDRESS completed on the reverse side?**

**SENDER:**

- Complete items 1 and/or 2 for additional services.
- Complete items 3, and 4a & b.
- Print your name and address on the reverse of this form so that we can return this card to you.
- Attach this form to the front of the mailpiece, or on the back if space does not permit.
- Write "Return Receipt Requested" on the mailpiece below the article number.
- The Return Receipt will show to whom the article was delivered and the date delivered.

**3. Article Addressed to:**

Mike Brunn  
Travelers Surety Claim Dept.  
P. O. Box 1201  
Farmington, CT 06034

**5. Signature (Addressee)**

**6. Signature (Agent)**

**8. Addressee's Address (Only if requested and fee is paid)**

**7. Date of Delivery**

**4a. Article Number**

**4b. Service Type**

☐ Registered ☐ Insured ☒ Certified ☐ Express Mail ☐ Return Receipt for Merchandise

**1. ☐ Addressee's Address**

**2. ☐ Restricted Delivery**

**1 also wish to receive the following services (for an extra fee):**

**Consult postmaster for fee.**

**Thank you for using Return Receipt Service.**

**P 176 013 363**

**Receipt for Certified Mail**

**No Insurance Coverage Provided  
Do not use for International Mail  
(See Reverse)**

**UNITED STATES POSTAL SERVICE**

**Sent to**

Mike Brunn  
Travelers Surety  
Claim Dept.  
P. O. Box 1201  
Farmington, CT 06034

**Postage**

**Certified Fee**

**Special Delivery Fee**

**Restricted Delivery Fee**

**Return Receipt Showing to Whom & Date Delivered**

**Return Receipt Showing to Whom, Date, and Addressee's Address**

**TOTAL Postage & Fees**

**Postmark or Date**

**PS Form 3800, June 1991**

**Travelers Insurance**  
A Member of *Travelers Group*Special Liability Group  
Surety DivisionTravelers Insurance  
1 Farmington Boulevard  
P.O. Box 1201  
Farmington, CT 06034

March 30, 1995

**CERTIFIED MAIL**  
**RETURN RECEIPT REQUESTED**Mr. Roy "Benjie" Wyant  
AL-TX Operating Inc.  
P.O. Box 22  
Plum, TX 78952Re: State "A" Well No. 1, Eddy County, New Mexico  
Principal: Billy R. Wilson  
Obligee: State of New Mexico  
Bond No. 105E9126  
Travelers File No. 300 SR BUW 0021 M

Dear Mr. Wyant:

Please find enclosed a copy of a Notice of Examiner Hearing, dated March 17, 1995 from the State of New Mexico Energy, Minerals and Natural Resources Department.

It is our understanding that AL-TX Operating Inc. ("AL-TX") contracted with the well operator, Billy R. Wilson, to plug this well (see enclosed copy of Agreement to Plug and Abandon Between Billy R. Wilson and AL-TX Operating Inc., dated February 24, 1994). Pursuant to that agreement, AL-TX promised to hold Mr. Wilson harmless and defend him from all liabilities.

Please be advised that if The Travelers is compelled to forfeit any sums of money under its bond as a result of the failure by AL-TX to properly plug and abandon this well, we will be subrogated to the rights of Mr. Wilson against AL-TX and will therefore hold AL-TX responsible for any loss we incur.

ONE OFFICE  
One Tower Square  
Farmington, CT 06032

BEFORE EXAMINER STOGNER	
OIL CONSERVATION DIVISION	
OCD	EXHIBIT NO. 6
FILE NO	11707

March 30, 1995

Page 2

In the interest of preventing such a loss from occurring, we ask that AL-TX take immediate measures to stop the bond forfeiture proceedings by working with the State of New Mexico to bring this well into compliance.

Thank you for your cooperation in this matter.

Very truly yours,

THE TRAVELERS INDEMNITY COMPANY



Michael A. Bruun  
(203) 954-6490

Enc.

cc: Mr. Billy R. Wilson  
Wilson Oil & Gas  
781 Loop 337 North  
New Braunfels, TX 78130

4204700  
AGREEMENT  
TO PLUG AND ABANDON  
BETWEEN  
BILLY R. WILSON  
AND  
AL-TX OPERATING, INC.

WHEREAS, BILLY R. WILSON IS THE LEGAL OPERATOR OF THE GAS WELL  
KNOWN AS THE:

STATE "A" (LEASE NO. B-5073) LOCATED IN  
EDDY COUNTY, NEW MEXICO IN UNIT LETTER "M"  
660' FSL AND 660' FWL OF SECTION 36, TOWNSHIP  
19SOUTH, RANGE 28 E. ST.

WHEREAS, BILLY R. WILSON DESIRES TO PLUG AND ABANDON AND AL-TX  
DESIRES TO PLUG AND ABANDON SAID WELL. NOW THEREFORE BILLY R.  
WILSON AND AL-TX NOW ENTER INTO THIS AGREEMENT TO PLUG AND ABANDON  
THE ABOVE REFERENCED WELL UNDER THE FOLLOWING TERMS AND CONDITIONS:

- A. AL-TX WILL PAY TO BILLY R. WILSON UPON THE  
EXECUTION OF THIS CONTRACT THE SUM OF FIVE-  
THOUSAND DOLLARS (\$5,000.00).
- B. AL-TX, AT THEIR SOLE COST AND LIABILITY WILL  
PLUG AND ABANDON THE STATE "A" WELL IN ACCORD-  
ANCE WITH THE RULES AND REGULATIONS OF THE OIL  
CONSERVATION DIVISION OF THE ENERGY, MINERALS  
AND NATURAL RESOURCES DEPARTMENT OF THE STATE  
OF NEW MEXICO.
- C. AL-TX WILL PROVIDE WILSON WITH A COMPLETE AND  
ACCURATE REPORT OF ALL PLUGGING AND ABANDONING  
OPERATIONS CONDUCTED AT THE WELLSITE IMMEDIATELY  
UPON COMPLETION OF SAME.
- D. TITLE TO ALL TUBING, PRODUCTION CASING, SURFACE  
CASING, PACKERS AND WELLHEAD EQUIPMENT WILL PASS  
FROM WILSON TO AL-TX UPON COMPLETION OF OPERATIONS.  
AL-TX HAS THE RIGHT TO SELL OR REMOVE ALL AFORE-  
MENTIONED SALVAGE EQUIPMENT FROM THE WELLSITE AT  
SUCH TIME AS OPERATIONS ARE COMPLETED AND RETAIN  
ALL PROCEEDS AS COMPENSATION UNDER THIS CONTRACT.

COPY  
6-01

E. PLUGGING AND ABANDONING OPERATIONS WILL BEGIN WITHIN 30 CALENDAR DAYS OF THE EXECUTION OF THIS CONTRACT.

F. AL-TX WILL HOLD HARMLESS AND DEFEND WILSON AGAINST ANY AND ALL CHARGES, LIABILITIES, CAUSES OF ACTION OF ANY NATURE THAT MAY BE ASSERTED BY ANY THIRD PARTY INCLUDING AL-TX'S EMPLOYEES OR AGENTS, OR ANY GOVERNMENTAL AGENCIES, LOCAL, STATE OR FEDERAL, INCLUDING CLAIMS FOR POLLUTION OR ANY FORM OF ENVIRONMENTAL CONTAMINATION OF ANY NATURE.

AL-TX AND WILSON, BY THEIR SIGNATURES AFFIXED HERETO AGREE TO ABIDE BY AND BE BOUND BY THE TERMS OF THIS AGREEMENT THIS 24 DAY OF FEBRUARY, 1994.

BILLY R. WILSON, OPERATOR

BY Billy R. Wilson

AL-TX OPERATING, INC.

BY Roy Benji Wyant  
ROY "BENJI" WYANT  
IT'S REPRESENTATIVE

COPY

**STATE OF NEW MEXICO  
ENERGY, MINERALS AND NATURAL RESOURCES DEPARTMENT  
OIL CONSERVATION DIVISION**

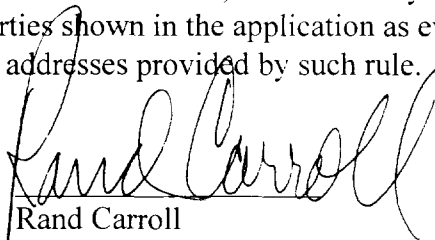
In the matter of the hearing called  
by the Oil Conservation Division  
for the purpose of considering:

**CASE NO. 11202**

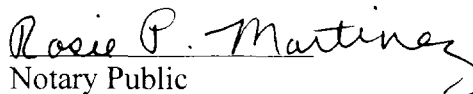
Requiring the plugging of the State "A" Well  
No. 1 (API No. 30-015-02331) operated by  
Billy R. Wilson, Robinson Brothers Drilling  
Company, Inc.

**CERTIFICATE OF MAILING AND COMPLIANCE WITH ORDER R-8054**

RAND CARROLL, attorney for the New Mexico Oil Conservation Division states that the notice provisions of Division Rule 1207 (Order R-8054) have been complied with, that Applicant has caused to be conducted a good faith diligent effort to find the correct addresses of all interested parties entitled to receive notice, that on the 17th day of August, 1995 I caused to be sent, by certified mail return receipt requested, notice of this hearing and a copy of the application for the referenced case along with the cover letter, at least twenty days prior to the hearing set for September 7, 1995, to the parties shown in the application as evidenced by the attached copies of receipt cards, and correct addresses provided by such rule.

  
Rand Carroll

SUBSCRIBED AND SWORN to before me on this 7th day of September 1995.

  
Notary Public

My Commission Expires: 2/17/96

BEFORE EXAMINER STOGNER	
OIL CONSERVATION DIVISION	
OCD	EXHIBIT NO. <u>7</u>
CASE NO. <u>11202</u>	

(1a)

NEW MEXICO ENERGY, MINERALS AND NATURAL RESOURCES DEPARTMENT

August 17, 1995

CERTIFIED - RETURN  
RECEIPT REQUESTED

Billy R. Wilson  
781 Loop 337 North  
New Braunfels, Tx. 78130

Mr. Guy Baber, Jr.  
c/o Baber Well Servicing and/or Baber-Gibson  
P. O. Box 1772  
Hobbs, New Mexico 88240

Mr. Mike Bruun  
Travelers Surety Claim Department  
P. O. Box 1201  
Farmington, Ct. 06034

Robinson Bros. Drilling Inc.  
P. O. Box 1027  
Woodward, Ok. 73802

Robinson Bros. Drilling Inc.  
914 Vaughn Building  
Midland, Tx. 79701

Re: Billy R. Wilson-Robinson Brothers Drilling  
Company, Inc. State "A" Well No. 1 located  
in Unit M of Sec. 36, Township 19 South,  
Range 28 East, Eddy County  
Plugging Bond

BEFORE EXAMINER STOGNER	
OIL CONSERVATION DIVISION	
OCD	EXHIBIT NO. 7contd
CASE NO.	11202

Gentlemen:

Enclosed is a copy of the ad of the Examiner Hearing to be held on Thursday, September 7, 1995, at 8:15 a.m. in the Oil Conservation Division Hearing Room, 2040 S. Pacheco, Santa Fe.

OFFICE OF THE SECRETARY - P. O. BOX 6429 - SANTA FE, NM 87505-6429 - (505) 827-5950  
ADMINISTRATIVE SERVICES DIVISION - P. O. BOX 6429 - SANTA FE, NM 87505-6429 - (505) 827-5925  
ENERGY CONSERVATION AND MANAGEMENT DIVISION - P. O. BOX 6429 - SANTA FE, NM 87505-6429 - (505) 827-5900  
FORESTRY AND RESOURCES CONSERVATION DIVISION - P. O. BOX 1948 - SANTA FE, NM 87504-1948 - (505) 827-5830  
MINING AND MINERALS DIVISION - P. O. BOX 6429 - SANTA FE, NM 87505-6429 - (505) 827-5970  
OIL CONSERVATION DIVISION - P. O. BOX 6429 - SANTA FE, NM 87505-6429 - (505) 827-7131  
PARK AND RECREATION DIVISION - P. O. BOX 1147 - SANTA FE, NM 87504-1147 - (505) 827-7465

lb

New Mexico. Case 11202 concerns the above-captioned subject matter.

Sincerely,

RAND CARROLL  
Legal Counsel

RC/dr

enc.



<b>SENDER:</b> <ul style="list-style-type: none"> <li>• Complete items 1 and/or 2 for additional services.</li> <li>• Complete items 3, and 4a &amp; b.</li> <li>• Print your name and address on the reverse of this form so that we can return this card to you.</li> <li>• Attach this form to the front of the mailpiece, or on the back if space does not permit.</li> <li>• Write "Return Receipt Requested" on the mailpiece below the article number.</li> <li>• The Return Receipt will show to whom the article was delivered and the date delivered.</li> </ul>		I also wish to receive the following services (for an extra fee): 1. <input type="checkbox"/> Addressee's Address 2. <input type="checkbox"/> Restricted Delivery Consult postmaster for fee.	
3. Article Addressed to: <b>ROBINSON BROS. DRILLING INC.</b> <b>P. O. BOX 1027</b> <b>WOODWORD, OK 73802</b>		4a. Article Number <b>6CZ 765-963 337</b>	
5. Signature (Addressee)  		4b. Service Type <input type="checkbox"/> Registered <input type="checkbox"/> Insured <input checked="" type="checkbox"/> Certified <input type="checkbox"/> COD <input type="checkbox"/> Express Mail <input type="checkbox"/> Return Receipt for Merchandise	
6. Signature (Agent) <i>W. Edwards on Behalf</i>		7. Date of Delivery <b>8/28/95</b>	
8. Addressee's Address (Only if requested and fee is paid)		9. Addressee's Address (Only if requested and fee is paid)	

<b>SENDER:</b> Complete items 1 and/or 2 for additional services. Complete items 3, and 4a & b. Print your name and address on the reverse of this form so that we can return this card to you. Attach this form to the front of the mailpiece, or on the back if space does not permit. Write "Return Receipt Requested" on the mailpiece below the article number. The Return Receipt will show to whom the article was delivered and the date delivered.		1. <input type="checkbox"/> Also wish to receive the following services (for an extra fee): 2. <input type="checkbox"/> Addressee's Address 3. <input type="checkbox"/> Restricted Delivery Consult postmaster for fee.	
3. Article Addressed to: <b>MR. GUY BABER, JR.</b> <b>C/O BABER-WELL SERVICING AND</b> <b>OR BABER-GIBSON</b> <b>P. O. BOX 1772</b> <b>HOBBS, NEW MEX 88240</b>		4a. Article Number <b>Z 765 963 3341</b>	
4b. Service Type <input type="checkbox"/> Registered <input type="checkbox"/> Insured <input checked="" type="checkbox"/> Certified <input type="checkbox"/> COD <input type="checkbox"/> Express Mail <input type="checkbox"/> Return Receipt for Merchandise		7. Date of Delivery <b>8-27-85</b>	
5. Signature (Addressee) <i>Guy Baber</i>		8. Addressee's Address (Only if requested and fee is paid)	
6. Signature (Agent)			

**ENERGY, MINERALS and NATURAL RESOURCES DEPARTMENT**

**2040 South Pacheco**

**P.O. Box 6429**

**Santa Fe, New Mexico 87505-5472**

# CERTIFIED

REF E96 592 Z

MAIL

## First Notice

8/23

## Second Notice

4/8

## Return

**CERTIFIED - RETURN  
RECEIPT REQUESTED**

**State of New Mexico**

**ENERGY, MINERALS and NATURAL RESOURCES DEPARTMENT**

2040 South Pacheco

P.O. Box 6429

**Santa Fe, New Mexico 87505-5472**

**CERTIFIED**

ZEE E96 592 Z

MAIL

**CERTIFIED - RETURN  
RECEIPT REQUESTED**

RETURN TO SENDER 2464 08/23/95  
THIS BARCODE IS FOR  
THE RETURN ADDRESS  
NO FORWARDING ORDER  
97505-0000

73882-1027

**Wavelength**

Is your RETURN ADDRESS completed on the reverse side?

**SENDER:**

- Complete items 1 and/or 2 for additional services.
- Complete items 3, and 4a & b.
- Print your name and address on the reverse of this form so that we can return this card to you.
- Attach this form to the front of the mailpiece, or on the back if space does not permit.
- Write "Return Receipt Requested" on the mailpiece below the article number.
- The Return Receipt will show to whom the article was delivered and the date delivered.

I also wish to receive the following services (for an extra fee):

☐ 1. Addressee's Address

☐ 2. Restricted Delivery

Consult postmaster for fee.

4a. Article Number

Z 765 963 338

4b. Service Type

☐ Registered ☐ Insured

☒ Certified ☐ COD

☐ Express Mail ☐ Return Receipt for Merchandise

7. Date of Delivery

8. Addressee's Address (Only if requested and fee is paid)

3. Article Addressed to:

ROBINSON BROS. DRILLING INC.  
914 VAUGHN BLDG.  
MIDLAND, TX. 79701

5. Signature (Addressee)

6. Signature (Agent)

Thank you for using Return Receipt Service.

**DOCKET: EXAMINER HEARING - THURSDAY - MARCH 2, 1995****8:15 A.M. - 2040 SOUTH PACHECO****SANTA FE, NEW MEXICO**

Dockets Nos. 9-95 and 10-95 are tentatively set for March 16, 1995 and April 6, 1995. Applications for hearing must be filed at least 23 days in advance of hearing date. The following cases will be heard by an Examiner:

**CASE 11202:** (Continued from February 16, 1995, Examiner Hearing.)

In the matter of the hearing called by the Oil Conservation Division ("Division") on its own motion to permit Billy R. Wilson - Robinson Brothers Drilling (Company), Inc., operator, The Travelers Indemnity Company, surety, and all other interested parties to appear and show cause why the State "A" Well No. 1 (API No. 30-015-02331), located 660 feet from the South and West lines (Unit M) of Section 36, Township 19 South, Range 28 East, Eddy County, New Mexico (which is approximately 8 miles southeast by south of the old Illinois Production Camp), should not be plugged and abandoned in accordance with a Division-approved plugging program. Should the operator fail to properly plug said well, the Division should then be authorized to take such action as is deemed necessary to have the well properly plugged and abandoned and to direct the operator to pay the costs of such plugging.

**CASE 11203:** (Continued from February 16, 1995, Examiner Hearing.)

In the matter of the hearing called by the Oil Conservation Division ("Division") on its own motion to permit W. J. Conover, owner/operator, American Manufacturers Mutual Insurance Company, surety, and all other interested parties to appear and show cause why the J. M. Lewelling Well No. 1 (API No. 30-035-20010), located 660 feet from the North and West lines (Unit D) of Section 12, Township 12 South, Range 9 East, Otero County, New Mexico (which is approximately 2.75 miles southeast of the Three Rivers, New Mexico), should not be plugged and abandoned in accordance with a Division-approved plugging program. Should the operator fail to properly plug said well, the Division should then be authorized to take such action as is deemed necessary to have the well properly plugged and abandoned and to direct the owner/operator to pay the costs of such plugging.

**CASE 11204:** (Continued from February 16, 1995, Examiner Hearing.)

In the matter of the hearing called by the Oil Conservation Division ("Division") on its own motion to permit the last known operator, Coal Creek Oil Co., and all other interested parties to appear and show cause why the Graham Well No. 1, also known as the W. E. Duggen Well No. 1, (API No. 30-045-08066) located approximately 1520 feet from the North line and 1120 feet from the East line in the NW/4 SE/4 NE/4 (Unit H) of Section 20, Township 29 North, Range 11 West, San Juan County, New Mexico (which is within the City of Bloomfield, New Mexico), should not be plugged and abandoned in accordance with a Division-approved plugging program. Should the operator fail to properly plug said well, the Division should then be authorized to take such action as is deemed necessary to have the well properly plugged and abandoned and to direct the owner/operator to pay the costs of such plugging.

**CASE 11190:** (Continued from January 19, 1995, Examiner Hearing.)

**Application of MYCO Industries, Inc. for compulsory pooling, Eddy County, New Mexico.** Applicant, in the above-styled cause, seeks an order pooling all mineral interests from the top of the Cisco formation to the base of the Morrow formation underlying the E/2 of Section 22, Township 18 South, Range 29 East, forming a standard 320-acre gas spacing and proration unit for any and all formations and/or pools developed on 320-acre spacing within said vertical extent, which presently includes but is not necessarily limited to the Undesignated Palmillo-Cisco Gas Pool, the Turkey Track-Atoka Gas Pool, and the North Turkey Track-Morrow Gas Pool. Said unit is to be dedicated to a well to be drilled at a standard gas well location thereon. Also to be considered will be the cost of drilling and completing said well and the allocation of the cost thereof as well as actual operating costs and charges for supervision, designation of applicant as the operator of the well and a charge for risk involved in drilling said well. Said unit is located approximately 11 miles southwest by south of Loco Hills, New Mexico.

**CASE 11210:** **Application of Yates Petroleum Corporation for compulsory pooling, Chaves County, New Mexico.** Applicant, in the above-styled cause, seeks an order pooling all mineral interests from the surface to the base of the Abo formation, underlying the SE/4 of Section 17, Township 10 South, Range 25 East, forming a standard 160-acre gas spacing and proration unit for any and all formations and/or pools developed on 160-acre spacing within said vertical extent, which presently includes but not necessarily limited to the South Pecos Slope-Abo Gas Pool. Said unit is to be dedicated to its Rose Cannon "AOR" Com Well No. 1, which has been drilled at a standard gas well location 1980 feet from the South line and 660 feet from the East line (Unit I) of said Section 17. Also to be considered will be the cost of drilling and completing said well and the allocation of the cost thereof as well as actual operating costs and charges for supervision, designation of applicant as the operator of the well and a charge for risk involved in drilling and completing said well. Said unit is located approximately 3.5 miles north-northwest of the Pecos River Bridge on U. S. Highway 380.

**CASE 11198:** (Continued from February 16, 1995, Examiner Hearing.)

**Application of Yates Petroleum Corporation for compulsory pooling, Eddy County, New Mexico.** Applicant, in the above-styled cause, seeks an order pooling all mineral interests from the surface to the base of the Canyon formation, underlying the NW/4 of Section 21, Township 19 South, Range 25 East, forming a standard 160-acre spacing and proration unit for any and all formations and/or pools developed on 160-acre spacing within said vertical extent, which presently includes only the North Dagger Draw-Upper Pennsylvanian Pool. Said unit is to be dedicated to its Hooper "AMP" Well No. 2, which has been drilled at a standard location 1980 feet from the North line and 660 feet from the West line (Unit E) of said Section 21. Also to be considered will be the cost of drilling and completing said well and the allocation of the cost thereof as well as actual operating costs and charges for supervision, designation of applicant as the operator of the well and a charge for risk involved in drilling and completing said well. Said unit is located approximately 6.5 miles west by north of Lakewood, New Mexico.

**CASE 11199:** (Continued from February 16, 1995, Examiner Hearing.)

**Application of Yates Petroleum Corporation for compulsory pooling, Eddy County, New Mexico.** Applicant, in the above-styled cause, seeks an order pooling all mineral interests from the surface to the base of the Canyon formation, underlying the SW/4 of Section 21, Township 19 South, Range 25 East, forming a standard 160-acre spacing and proration unit for any and all formations and/or pools developed on 160-acre spacing within said vertical extent, which presently includes only the North Dagger Draw-Upper Pennsylvanian Pool. Said unit is to be dedicated to its Hooper "AMP" Well No. 1, which has been drilled at a standard location 820 feet from the South line and 660 feet from the West line (Unit M) of said Section 21. Also to be considered will be the cost of drilling and completing said well and the allocation of the cost thereof as well as actual operating costs and charges for supervision, designation of applicant as the operator of the well and a charge for risk involved in drilling and completing said well. Said unit is located approximately 6.5 miles west by north of Lakewood, New Mexico.

**CASE 11200:** (Continued from February 16, 1995, Examiner Hearing.)

**Application of Yates Petroleum Corporation for compulsory pooling, Eddy County, New Mexico.** Applicant, in the above-styled cause, seeks an order pooling all mineral interests from the surface to the base of the Canyon formation, underlying the SE/4 of Section 21, Township 19 South, Range 25 East, forming a standard 160-acre spacing and proration unit for any and all formations and/or pools developed on 160-acre spacing within said vertical extent, which presently includes only the Undesignated North Dagger Draw-Upper Pennsylvanian Pool. Said unit is to be dedicated to its Patriot "AIZ" Well No. 5, which has been drilled at a standard location 660 feet from the South line and 1980 feet from the East line (Unit O) of said Section 21. Also to be considered will be the cost of drilling and completing said well and the allocation of the cost thereof as well as actual operating costs and charges for supervision, designation of applicant as the operator of the well and a charge for risk involved in drilling and completing said well. Said unit is located approximately 6.25 miles west by north of Lakewood, New Mexico.

**CASE 11212:** **Application of Conoco, Inc. for downhole commingling and for an exception to the gas-oil ratio limitation factor established by Division Order No. R-8909, Lea County, New Mexico.** Applicant, in the above-styled cause, seeks blanket approval for the downhole commingling of Warren Blinbry-Tubb Oil and Gas Pool and Warren-Drinkard Pool production within the wellbores of ten existing and four proposed new wells to be drilled within Conoco's Warren Unit in Sections 27, 28, 33, and 34, Township 20 South, Range 38 East. The applicant further seeks authority to produce said wells in excess of the 8,000 to one gas/oil ratio (GOR) limitation factor currently established for the Warren-Drinkard Pool by Division Order No. R-8909. The Warren Unit Area is centered approximately 6 miles south by west of the community of Nadine, New Mexico.

**CASE 11213:** (This Case will be Continued to April 16, 1995.)

**Application of Maralo, Inc. for compulsory pooling and an unorthodox oil well location, Lea County, New Mexico.** Applicant, in the above-styled cause, seeks an order pooling all mineral interests from the surface to the base of the Devonian formation, underlying the NW/4 NE/4 (Unit B) of Section 20, Township 13 South, Range 38 East, forming a standard 40-acre oil spacing and proration unit. Said unit is to be dedicated to a well to be drilled at an unorthodox oil well location 350 feet from the North line and 1500 feet from the East line of said Section 20. Also to be considered will be the cost of drilling and completing said well and the allocation of the cost thereof as well as actual operating costs and charges for supervision, designation of applicant as the operator of the well and a charge for risk involved in drilling and completing said well. Said unit is located approximately 6.25 miles southeast by south of Gladiola, New Mexico.

**CASE 10804:** (Reopened - Continued from February 2, 1995, Examiner Hearing.)

In the matter of Case No. 10804 being reopened pursuant to the provisions of Division Order No. R-10010, which order promulgated temporary special rules and regulations for the Happy Valley-Delaware Pool in Eddy County, New Mexico, including provisions for a limiting gas/oil ratio of 10,000 cubic feet of gas per barrel of oil and a special depth bracket allowable of 160 barrels of oil per day. Operators in said Happy Valley-Delaware Pool may appear and present evidence and show cause why said special rules and regulations should remain in effect.

**CASE 11183:** (Continued from February 2, 1995, Examiner Hearing.)

**Application of David Petroleum Corporation for Compulsory Pooling, Lea County, New Mexico.** Applicant, in the above-styled cause, seeks an order pooling all mineral interests from the surface to the base of the Strawn formation underlying the N/2 NE/4 of Section 33, Township 15 South, Range 35 East, in the following described manner: the N/2 NE/4 forming a standard 80-acre oil spacing and proration unit for any and all formations and/or pools developed on 80-acre spacing within said vertical extent which presently includes but is not necessarily limited to the Undesignated West Lovington-Strawn Pool; and, the NW/4 NE/4 forming a standard 40-acre oil spacing and proration unit for any and all formations and/or pools developed on 40-acre oil spacing within said vertical extent. Said unit(s) are to be dedicated to the Barton Fee Well No. 1 to be drilled at a standard location 760 feet from the North line and 2090 feet from the East line (Unit B) of Section 33. Also to be considered will be the cost of drilling and completing said well and the allocation of the cost thereof as well as actual operating costs and charges for supervision, designation of applicant as the operator of the well and a charge for risk involved in drilling and completing said well. Said unit is located approximately 4 miles Northwest of Lovington, New Mexico.

**CASE 11099:** (Continued from February 2, 1995, Examiner Hearing.)

**Application of TARA-JON Corporation for compulsory pooling, Lea County, New Mexico.** Applicant, in the above-styled cause, seeks an order pooling all mineral interests from the surface to the base of the Drinkard formation underlying the NE/4 NW/4 (Unit C) of Section 27, Township 16 South, Range 38 East, forming a standard 40-acre oil spacing and proration unit for any and all formations and/or pools developed on 40-acre spacing within said vertical extent, which presently includes but is not necessarily limited to the Undesignated Garrett-San Andres Pool, Undesignated Garrett-Drinkard Pool, and Undesignated East Garrett-Drinkard Pool. Said pooled unit is to be dedicated to either the plugged and abandoned The Texas Company Gotlieb Ertal Well No. 1 (T.D. - 13,310 feet), located at a standard oil well location 660 feet from the North line and 1982 feet from the West line, more or less, of said Section 27 or, if said Gotlieb Ertal Well No. 1 is found not to be mechanically sound, to a new well to be drilled at a standard oil well location thereon. Also to be considered will be the cost of re-entering and recompleting the old plugged and abandoned well and/or the costs of drilling and completing a new well and the allocation of the cost thereof, as well as actual operating costs and charges for supervision, designation of applicant as the operator of the unit and a charge for risk involved in re-entering the old plugged and abandoned well and/or the drilling of a new well. Said unit is located approximately 12 miles north of Hobbs, New Mexico.

**CASE 11194:** (Continued from February 2, 1995, Examiner Hearing.)

**Application of Charles B. Gillespie, Jr. for a pressure maintenance project and qualification for the recovered oil tax rate pursuant to the "New Mexico Enhanced Oil Recovery Act", Lea County, New Mexico.** Applicant, in the above-styled cause, seeks approval to institute a pressure maintenance project in the designated and Undesignated West Lovington-Strawn Pool within its proposed West Lovington Strawn Unit Area (being the subject of Case No. 11195) located in portions of Townships 15 and 16 South, Ranges 35 and 36 East, by the injection of natural gas through the perforated interval from approximately 11,424 feet to 11,434 feet into its existing Speight Fee Well No. 1 located 660 feet from the North line and 2310 feet from the West line (Lot 3/Unit C) of Section 1, Township 16 South, Range 35 East. Applicant further seeks to qualify this project for the recovered oil tax rate pursuant to the "New Mexico Enhanced Oil Recovery Act" (Law 1992, Chapter 38, Sections 1 through 5). Said project is located approximately 4.5 miles west-northwest of Lovington, New Mexico.

**CASE 11195:** (Continued from February 2, 1995, Examiner Hearing.)

**Application of Charles B. Gillespie, Jr. for statutory unitization, Lea County, New Mexico.** Applicant, in the above-styled cause, seeks an order unitizing, for the purpose of establishing a pressure maintenance project, all mineral interests in the designated and Undesignated West Lovington-Strawn Pool underlying its proposed West Lovington Strawn Unit Area encompassing some 1457.05-acres, more or less, of Federal, State, and Fee lands comprising all of Section 33 and the W/2 of Section 34 of Township 15 South, Range 35 East, a portion of Section 1, Township 16 South, Range 35 East, and a portion of Section 6, Township 16 South, Range 36 East. Among the matters to be considered at the hearing, pursuant to the "New Mexico Statutory Unitization Act", Sections 70-7-1 et. seq., NMSA, will be the necessity of unit operations; the designation of a unit operator; the determination of horizontal and vertical limits of the unit area; the determination of the fair, reasonable and equitable allocation of production and costs of production, including capital investments, to each of the various tracts in the unit area; the determination of credits and changes to be made among the various owners in the unit area for their investment in wells and equipment; and such other matters as may be necessary and appropriate for carrying on efficient unit operations, including, but not necessarily limited to unit voting procedures, selection, removal or substitution of the unit operator, and time of commencement and termination of unit operations. Said unit area is centered approximately 4.5 miles West-Northwest of Lovington, New Mexico.

**CASE 10556:** (Reopened - Continued from February 16, 1995, Examiner Hearing.)

In the matter of Case No. 10556 being reopened pursuant to the provisions of Division Order No. R-5353-M, which order reclassified the Old Millman Ranch-Bone Spring Pool in Townships 19 and 20 South, Range 28 East, Eddy County, New Mexico, as an "associated pool" to be governed by the General Rules and Regulations for the Associated Oil and Gas Pools of Northwest and Southeast New Mexico, as contained within Division Order No. R-5353, as amended, with temporary special pool rules and regulations therefor. All interested parties and operators in the subject pool may appear and show cause why the Old Millman Ranch-Bone Spring Associated Pool should not be reclassified as an oil pool to be governed by "statewide" rules.

**CASE 11214:** **Application of PermOK Oil, Inc. for a non-standard gas proration unit, Lea County, New Mexico.** Applicant, in the above-styled cause, seeks approval to establish a non-standard gas spacing and proration unit in the Undesignated Rhodes Yates-Seven Rivers Gas Pool comprising the SW/4 NE/4, N/2 NW/4, and SE/4 NW/4 of Section 23, Township 26 South, Range 37 East, being approximately 6.5 miles southeast by south of Jal, New Mexico. Said unit is to be dedicated to its proposed Leonard Brothers "A" Federal Well No. 2 to be drilled at a standard gas well location 660 feet from the North and West lines (Unit D) of said Section 23.

**CASE 11176:** (Continued from February 16, 1995, Examiner Hearing.)

Application of Amoco Production Company to amend Division Order No. R-10174 to include provisions for an unorthodox surface gas well location, simultaneous dedication, and an exception to Rule 2(b) of the Special Rules governing the Blanco-Mesaverde Pool, San Juan County, New Mexico. Applicant, in the above-styled cause, seeks to amend Division Order No. R-10174, issued in Case 11054 and dated August 25, 1994, which order authorized Amoco Production Company to initiate a high angle/horizontal directional drilling pilot project within an existing non-standard 327.11-acre gas spacing and proration unit in the Blanco-Mesaverde Pool comprising Lots 8, 9, 10, and 11 and the SE/4 (E/2 equivalent) of Section 6, Township 30 North, Range 8 West, by changing the surface location of its proposed Florance "H" Well No. 37-R to an unorthodox surface gas well location 465 feet from the South line and 1660 feet from the East line (Unit O) of said Section 6. Applicant further seeks an exception to Rule 2(b) of the Special Rules and Regulations for the Blanco-Mesaverde Pool, as promulgated by Division Order No. R-8170, as amended, allowing for a third well to be drilled on a spacing unit and for production from all three wells to be simultaneously dedicated to said 327.11-acre proration unit. Said project area is located approximately 5 miles northwest of the Navajo Reservoir Dam. In the absence of objection, this application will be taken under advisement.

**CASE 11172:** (Continued from February 16, 1995, Examiner Hearing.)

Application of Purvis Operating Company for salt water disposal, Lea County, New Mexico. Applicant, in the above-styled cause, seeks approval to dispose of produced salt water into the Gladiola-Wolfcamp Pool through the perforated interval from approximately 9103 feet to 9674 feet in its Lea "AV" State Well No. 4 located 1980 feet from the North and West lines (Unit F) of Section 19, Township 12 South, Range 38 East, which is located approximately 2.5 miles east-northeast of Gladiola, New Mexico.

**CASE 11215:** In the matter of the hearing called by the Oil Conservation Division upon its own motion for an order creating and extending certain pools in Eddy County, New Mexico.

- (a) CREATE a new pool in Eddy County, New Mexico, classified as a gas pool for Strawn production and designated as the Duffield-Strawn Gas Pool. The discovery well is the Meridian Oil, Inc. Tecumseh Federal Well No. 1 located in Unit H of Section 20, Township 16 South, Range 27 East, NMPM. Said pool would comprise:

TOWNSHIP 16 SOUTH, RANGE 27 EAST, NMPM  
Section 20: E/2

- (b) CREATE a new pool in Eddy County, New Mexico, classified as an oil pool for Delaware production and designated as the East Malaga-Delaware Pool. The discovery well is the Enron Oil and Gas Willow Lake 15 Well No. 2 located in Unit J of Section 15, Township 24 South, Range 28 East, NMPM. Said pool would comprise:

TOWNSHIP 24 SOUTH, RANGE 28 EAST, NMPM  
Section 15: SE/4

- (c) EXTEND the Burton Flat-Bone Spring Associated Pool in Eddy County, New Mexico, to include therein:

TOWNSHIP 20 SOUTH, RANGE 28 EAST, NMPM  
Section 32: SE/4

- (d) EXTEND the South Carlsbad-Morrow Gas Pool in Eddy County, New Mexico, to include therein:

TOWNSHIP 24 SOUTH, RANGE 26 EAST, NMPM  
Section 4: E/2

- (e) EXTEND the East Catclaw Draw-Delaware Pool in Eddy County, New Mexico, to include therein:

TOWNSHIP 21 SOUTH, RANGE 26 EAST, NMPM  
Section 16: SW/4

- (f) EXTEND the Cedar Lake-Morrow Gas Pool in Eddy County, New Mexico, to include therein:

TOWNSHIP 17 SOUTH, RANGE 30 EAST, NMPM  
Section 35: S/2

- (g) EXTEND the North Dagger Draw-Upper Pennsylvanian Pool in Eddy County, New Mexico, to include therein:

TOWNSHIP 19 SOUTH, RANGE 24 EAST, NMPM  
Section 34: NE/4

TOWNSHIP 19 SOUTH, RANGE 25 EAST, NMPM  
Section 28: All  
Section 29: NE/4

- (h) EXTEND the Dublin Ranch-Atoka Gas Pool in Eddy County, New Mexico, to include therein:

TOWNSHIP 22 SOUTH, RANGE 28 EAST, NMPM  
Section 15: SW/4  
Section 16: SE/4

- (i) EXTEND the South Empire-Wolfcamp Pool in Eddy County, New Mexico, to include therein:

TOWNSHIP 18 SOUTH, RANGE 29 EAST, NMPM  
Section 6: W/2



- (j) EXTEND the East Herradura Bend-Delaware Pool in Eddy County, New Mexico, to include therein:  
TOWNSHIP 23 SOUTH, RANGE 28 EAST, NMPM  
Section 1: SW/4
- (k) EXTEND the Indian Basin-Strawn Gas Pool in Eddy County, New Mexico, to include therein:  
TOWNSHIP 21 SOUTH, RANGE 24 EAST, NMPM  
Section 8: E/2
- (l) EXTEND the Ingle Wells-Delaware Pool in Eddy County, New Mexico, to include therein:  
TOWNSHIP 23 SOUTH, RANGE 31 EAST, NMPM  
Section 34: NW/4
- (m) EXTEND the South Livingston Ridge-Delaware Pool in Eddy County, New Mexico, to include therein:  
TOWNSHIP 23 SOUTH, RANGE 31 EAST, NMPM  
Section 1: SW/4  
Section 12: NW/4
- (n) EXTEND the Mesa Verde-Delaware Pool in Eddy County, New Mexico, to include therein:  
TOWNSHIP 24 SOUTH, RANGE 31 EAST, NMPM  
Section 1: E/2
- (o) EXTEND the Penasco Draw-Wolfcamp Pool in Eddy County, New Mexico, to include therein:  
TOWNSHIP 18 SOUTH, RANGE 25 EAST, NMPM  
Section 34: NE/4
- (p) EXTEND the Northwest Poker Lake-Delaware Pool in Eddy County, New Mexico, to include therein:  
TOWNSHIP 24 SOUTH, RANGE 30 EAST, NMPM  
Section 13: E/2
- (q) EXTEND the Southwest Poker Lake-Delaware Pool in Eddy County, New Mexico, to include therein:  
TOWNSHIP 24 SOUTH, RANGE 30 EAST, NMPM  
Section 25: NW/4
- (r) EXTEND the West Sand Dunes-Delaware Pool in Eddy County, New Mexico, to include therein:  
TOWNSHIP 24 SOUTH, RANGE 31 EAST, NMPM  
Section 9: E/2
- (s) EXTEND the Shugart Yates-Seven Rivers-Queen-Grayburg Pool in Eddy County, New Mexico, to include therein:  
TOWNSHIP 18 SOUTH, RANGE 30 EAST, NMPM  
Section 23: SE/4
- (t) EXTEND the Turkey Track-Atoka Gas Pool in Eddy County, New Mexico, to include therein:  
TOWNSHIP 18 SOUTH, RANGE 28 EAST, NMPM  
Section 35: E/2  
Section 36: S/2

- (u) EXTEND the Turkey Track-Morrow Gas Pool in Eddy County, New Mexico, to include therein:

TOWNSHIP 19 SOUTH, RANGE 28 EAST, NMPM

Section 11: E/2

- (v) EXTEND the U.S.-Delaware Pool in Eddy County, New Mexico, to include therein:

TOWNSHIP 21 SOUTH, RANGE 29 EAST, NMPM

Section 27: NW/4

- (w) EXTEND the Willow Lake-Delaware Pool in Eddy County, New Mexico, to include therein:

TOWNSHIP 24 SOUTH, RANGE 28 EAST, NMPM

Section 36: SW/4

---

DOCKET NO. 8-95

DOCKET: EXAMINER HEARING - THURSDAY - MARCH 9, 1995

9:00 A.M. - 2040 SOUTH PACHECO

SANTA FE, NEW MEXICO

**CASE 11216:** In the matter of the application of the Oil Conservation Division on its own motion for an order amending Rule 711 by incorporating existing Rule 312 and repealing Rule 312 of the General Rules and Regulations of the Oil Conservation Division. Said change pertains to the regulation of Treating Plants (Rule 312) and Commercial Surface Waste Disposal Facilities (Rule 711).