

MARTIN YATES, III
1912 - 1985
FRANK W. YATES
1936 - 1986



105 SOUTH FOURTH STREET
ARTESIA, NEW MEXICO 88210
TELEPHONE (505) 748-1471

S. P. YATES
CHAIRMAN OF THE BOARD
JOHN A. YATES
PRESIDENT
PEYTON YATES
EXECUTIVE VICE PRESIDENT
RANDY G. PATTERSON
SECRETARY
DENNIS G. KINSEY
TREASURER

June 19, 1995

11357

New Mexico Oil Conservation Division
P. O. Box 2088
Santa Fe, New Mexico 87504-2088

Attention: Mr. David Catanach

Re: Aspden AOH Federal Com. #2
SW/4 Sec. 29, T19S-R25E
Eddy County, New Mexico

Dear Mr. Catanach:

Pursuant to telephone conversation today, Yates Petroleum Corporation hereby applies for administrative approval for drilling the captioned well directionally from a surface location located 330' FSL and 1980' FWL of Section 29, Township 19 South, Range 25 East to an orthodox bottom hole location of 660' FSL and 1980' FWL of the same section. This request is pursuant to the pool rules for the Dagger Draw Upper Penn North Field.

Enclosed please find a revised form C-102 which indicates the surface and bottom hole location as well as a form C-103 stating our request to drill the well directionally. Attached is a schematic of the directional vertical section and horizontal plan of the deviation proposed. Also attached are the calculations for the directional well plan. Further included are letters of the same date which are being sent certified return receipt to the off-set operators pursuant to OCD rules.

We respectfully request that approval be given for this well to be directionally drilled at your earliest convenience. Should you require anything further, please do not hesitate to contact me.

Very truly yours,

YATES PETROLEUM CORPORATION

Randy G. Patterson
Land Manager

RGP/mw

Enclosures

MARTIN YATES III
1912 - 1985
FRANK W. YATES
1936 - 1986

AN DIVISION



105 SOUTH FOURTH STREET
ARTESIA, NEW MEXICO 88210
TELEPHONE (505) 748-1471

S. P. YATES
CHAIRMAN OF THE BOARD
JOHN A. YATES
PRESIDENT
PEYTON YATES
EXECUTIVE VICE PRESIDENT
RANDY G. PATTERSON
SECRETARY
DENNIS G. KINSEY
TREASURER

June 19, 1995

CERTIFIED MAIL
RETURN RECEIPT REQUESTED

Nearburg Exploration Company
3300 N. "A" Street
Building 2, Suite 120
Midland, Texas 79705

Attention: Mr. Bob Shelton

Re: Aspden "AOH" Federal Com #2
Township 19 South, Range 25 East
Section 29: SW/4
Eddy County, New Mexico

Case 11357

Gentlemen:

This is to advise you that today Yates Petroleum Corporation filed application for administrative approval for drilling the captioned well directionally from a surface location located 330' FSL and 1980' FWL of Section 29, Township 19 South, Range 25 East to an orthodox bottom hole location of 660' FSL and 1980' FWL of the same section. This request is pursuant to the pool rules for the Dagger Draw Upper Penn North Field. A copy of the New Mexico Oil Conservation Division application is enclosed

We respectfully request that you waive any objection to the drilling of this well directionally to the orthodox location. If this is acceptable, please sign and return one copy of this letter to our office.

Nearburg Exploration Company
June 19, 1995

Page 2

Thank you for your consideration.

Very truly yours,

YATES PETROLEUM CORPORATION

A handwritten signature in black ink, appearing to read "Randy G. Patterson", with a stylized flourish at the end.

Randy G. Patterson
Land Manager

RGP/mw

Nearburg Exploration Company hereby waives objection to the directional drilling of the captioned well to an orthodox bottom hole location 660' FSL and 1980' FWL, Section 29, T19S-R25E.

NEARBURG EXPLORATION COMPANY

By _____

Title _____

MARTIN YATES, III
1912 - 1985
FRANK W. YATES
1936 - 1986



105 SOUTH FOURTH STREET
ARTESIA, NEW MEXICO 88210
TELEPHONE (505) 748-1471

S. P. YATES
CHAIRMAN OF THE BOARD
JOHN A. YATES
PRESIDENT
PEYTON YATES
EXECUTIVE VICE PRESIDENT
RANDY G. PATTERSON
SECRETARY
DENNIS G. KINSEY
TREASURER

June 19, 1995

CERTIFIED MAIL
RETURN RECEIPT REQUESTED

Conoco, Inc.
10 Desta Drive
Midland, Texas 79705

Attention: Mr. David Scott

Re: Aspden "AOH" Federal Com #2
Township 19 South, Range 25 East
Section 29: SW/4
Eddy County, New Mexico

Gentlemen:

This is to advise you that today Yates Petroleum Corporation filed application for administrative approval for drilling the captioned well directionally from a surface location located 330' FSL and 1980' FWL of Section 29, Township 19 South, Range 25 East to an orthodox bottom hole location of 660' FSL and 1980' FWL of the same section. This request is pursuant to the pool rules for the Dagger Draw Upper Penn North Field. A copy of the New Mexico Oil Conservation Division application is enclosed.

We respectfully request that you waive any objection to the drilling of this well directionally to the orthodox location. If this is acceptable, please sign and return one copy of this letter to our office.


Conoco, Inc.
June 19, 1995

Page 2

Thank you for your consideration.

Very truly yours,

YATES PETROLEUM CORPORATION

A handwritten signature in black ink, appearing to read "Randy G. Patterson", written in a cursive style.

Randy G. Patterson
Land Manager

RGP/mw

Conoco, Inc. hereby waives objection to the directional drilling of the captioned well to an orthodox bottom hole location 660' FSL and 1980' FWL, Section 29, T19S-R25E.

CONOCO, INC.

By _____

Title _____

DISTRICT I
P.O. Box 1980, Hobbs, NM 88240

DISTRICT II
P.O. Drawer DD, Artesia, NM 88210

DISTRICT III
1000 Rio Brazos Rd., Aztec, NM 87410

OIL CONSERVATION DIVISION
P.O. Box 2088
Santa Fe, New Mexico 87504-2088

WELL API NO. 30-015-23846
5. Indicate Type of Lease FEDERAL <input type="checkbox"/> STATE <input type="checkbox"/> FEE <input type="checkbox"/>
6. State Oil & Gas Lease No. NM-0559175
7. Lease Name or Unit Agreement Name Aspden AOH Federal Com
8. Well No. 2
9. Pool name or Wildcat Dagger Draw Upper Penn, North
10. Elevation (Show whether DF, RKB, RT, GR, etc.) 3522' GR

SUNDRY NOTICES AND REPORTS ON WELLS
(DO NOT USE THIS FORM FOR PROPOSALS TO DRILL OR TO DEEPEN OR PLUG BACK TO A
DIFFERENT RESERVOIR. USE "APPLICATION FOR PERMIT"
(FORM C-101) FOR SUCH PROPOSALS.)

1. Type of Well: OIL WELL <input checked="" type="checkbox"/> GAS WELL <input type="checkbox"/> OTHER <input type="checkbox"/>	2. Name of Operator YATES PETROLEUM CORPORATION
3. Address of Operator 105 South 4th St., Artesia, NM 88210	4. Well Location Unit Letter <u>N</u> : <u>330</u> Feet From The <u>South</u> Line and <u>1980</u> Feet From The <u>West</u> Line Section <u>29</u> Township <u>19S</u> Range <u>25E</u> NMPM <u>Eddy</u> County
11. Check Appropriate Box to Indicate Nature of Notice, Report, or Other Data	

NOTICE OF INTENTION TO:

PERFORM REMEDIAL WORK ☐ PLUG AND ABANDON ☐
TEMPORARILY ABANDON ☐ CHANGE PLANS ☒
PULL OR ALTER CASING ☐
OTHER: ☐

SUBSEQUENT REPORT OF:

REMEDIAL WORK ☐ ALTERING CASING ☐
COMMENCE DRILLING OPNS. ☐ PLUG AND ABANDONMENT ☐
CASING TEST AND CEMENT JOB ☐
OTHER: ☐

12. Describe Proposed or Completed Operations (Clearly state all pertinent details, and give pertinent dates, including estimated date of starting any proposed work) SEE RULE 1103.

Application for Permit to Drill for this well was applied for with the Bureau of Land Management on January 3, 1995, and approved by the BLM on February 6, 1995.

This sundry will serve as our notice to the NMOCDD that our plans have changed to drill this well as a directional hole with locations as follows:

SURFACE: 330' FSL and 1980' FWL of Section 29-T19S-R25E
BOTTOM: 660' FSL & 1980' FWL of Section 29-T19S-R25E

Please see the attached directional plat and well plan.

I hereby certify that the information above is true and complete to the best of my knowledge and belief.

SIGNATURE Rusty Klein TITLE Production Clerk DATE June 16, 1995
TYPE OR PRINT NAME Rusty Klein TELEPHONE NO. 505/748-1471

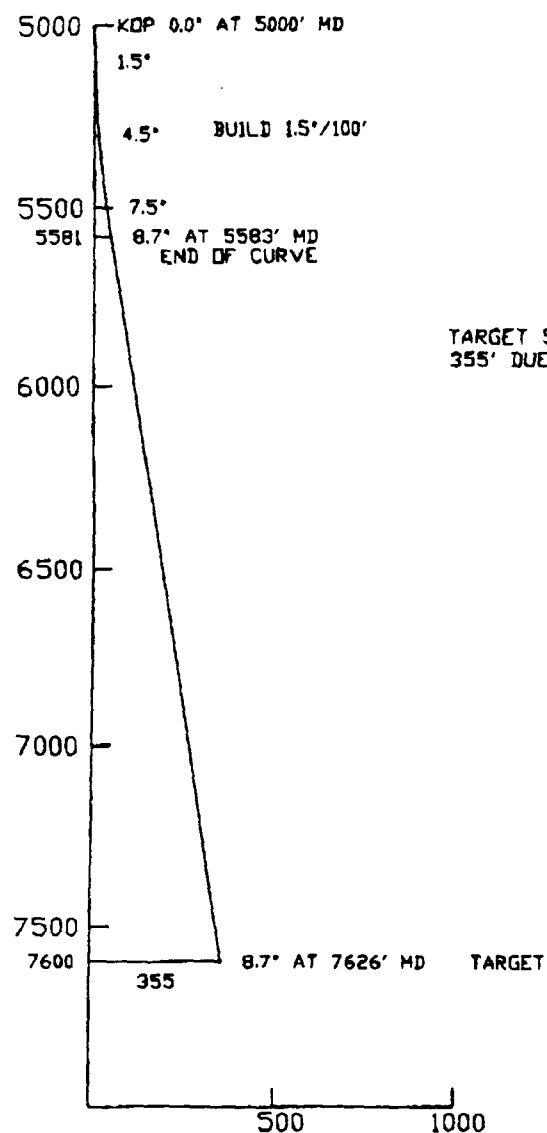
(This space for State Use)

APPROVED BY _____ TITLE _____ DATE _____
CONDITIONS OF APPROVAL, IF ANY:

YATES PETROLEUM CORPORATION
ASPDEN A.O.H. FED. COM. #2
EDDY COUNTY, NEW MEXICO

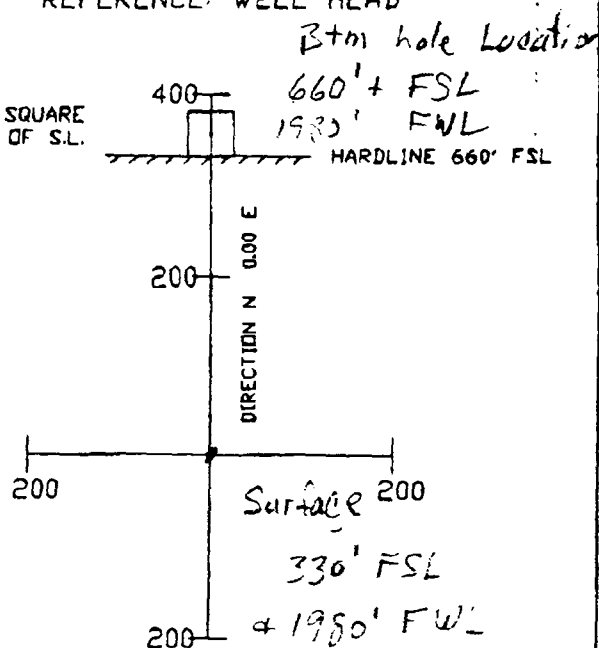


VERTICAL SECTION
SCALE: 500 FEET/DIVISION
REFERENCE: WELL HEAD



HORIZONTAL PLAN
SCALE: 200 FEET/DIVISION
REFERENCE: WELL HEAD

TARGET 50' SQUARE
355' DUE N OF S.L.



VERTICAL SECTION PLANE: N 0.00 E

D.I.G., INC.

YATES PETROLEUM CORPORATION
 ASPDEN A.O.N. FED. COM. #2
 EDDY COUNTY, NEW MEXICO

Calculated by Minimum Curvature Method
 Vert Sect Plane: N 0.00 E

- DIRECTIONAL WELLPLAN -

MEASURED DEPTH (FT)	INCL ANGLE (DEG)	D R I F T DIRECTION (DEG)	COURSE LENGTH (FT)	TRUE VERTICAL DEPTH	T O T A L RECTANGULAR COORDINATES (FT)	VERTICAL SECTION (FT)	C L O S U R E DISTANCE (FT)	DIRECTION (DEG)	DOGLEG SEVERITY (DG/100')
5000.00	0.00	N 0.00 E	0.00	5000.00	0.00 N 0.00 E	0.00	0.00	N 0.00 E	0.00
5100.00	1.50	N 0.00 E	100.00	5099.99	1.31 N 0.00 E	1.31	1.31	N 0.00 E	1.50
5200.00	3.00	N 0.00 E	100.00	5199.91	5.23 N 0.00 E	5.23	5.23	N 0.00 E	1.50
5300.00	4.50	N 0.00 E	100.00	5299.69	11.77 N 0.00 E	11.77	11.77	N 0.00 E	1.50
5400.00	6.00	N 0.00 E	100.00	5399.27	20.92 N 0.00 E	20.92	20.92	N 0.00 E	1.50
5500.00	7.50	N 0.00 E	100.00	5498.57	32.68 N 0.00 E	32.68	32.68	N 0.00 E	1.50
END OF CURVE									
5582.97	8.74	N 0.00 E	82.97	5580.70	44.40 N 0.00 E	44.40	44.40	N 0.00 E	1.50
TARGET									
7626.01	8.74	N 0.00 E	2043.04	7600.00	355.00 N 0.00 E	355.00	355.00	N 0.00 E	0.00

Survey Ref: Well Head Closure Ref: Well Head
 Thu Jun 15 1995 16:50:48

Vert Sect Ref: Well Head
 File: YATESA2P.DAT

Is your RETURN ADDRESS completed on the reverse side?

SENDER:

- Complete items 1 and/or 2 for additional services.
- Complete items 3, and 4a & b.
- Print your name and address on the reverse of this form so that we can return this card to you.
- Attach this form to the front of the mailpiece, or on the back if space does not permit.
- Write "Return Receipt Requested" on the mailpiece below the article number.
- The Return Receipt will show to whom the article was delivered and the date delivered.

I also wish to receive the following services (for an extra fee):

1. ☐ Addressee's Address
2. ☐ Restricted Delivery

Consult postmaster for fee.

3. Article Addressed to:

Conoco, Inc.
10 Desta Drive
Midland, TX 79705

4a. Article Number

Z 683 523 561

4b. Service Type

- | | |
|---|---|
| <input type="checkbox"/> Registered | <input type="checkbox"/> Insured |
| <input checked="" type="checkbox"/> Certified | <input type="checkbox"/> COD |
| <input type="checkbox"/> Express Mail | <input type="checkbox"/> Return Receipt for Merchandise |

7. Date of Delivery

5. Signature (Addressee)

6. Signature (Agent)

8. Addressee's Address (Only if requested and fee is paid)

Aspden AOH Fed. Com. #2

PS Form 3811, December 1991 ★U.S. GPO: 1993-352-714

DOMESTIC RETURN RECEIPT

Thank you for using Return Receipt Service.

Is your RETURN ADDRESS completed on the reverse side?

SENDER: <ul style="list-style-type: none">• Complete items 1 and/or 2 for additional services.• Complete items 3, and 4a & b.• Print your name and address on the reverse of this form so that we can return this card to you.• Attach this form to the front of the mailpiece, or on the back if space does not permit.• Write "Return Receipt Requested" on the mailpiece below the article number.• The Return Receipt will show to whom the article was delivered and the date delivered.		<p>I also wish to receive the following services (for an extra fee):</p> <p>1. <input type="checkbox"/> Addressee's Address</p> <p>2. <input type="checkbox"/> Restricted Delivery</p> <p>Consult postmaster for fee.</p>	
3. Article Addressed to: Nearburg Exploration Company 3300 N "A" Street Building 2, Suite 120 Midland, TX 79705		4a. Article Number Z 683 523 560	
		4b. Service Type <input type="checkbox"/> Registered <input type="checkbox"/> Insured <input checked="" type="checkbox"/> Certified <input type="checkbox"/> COD <input type="checkbox"/> Express Mail <input type="checkbox"/> Return Receipt for Merchandise	
		7. Date of Delivery	
5. Signature (Addressee)		8. Addressee's Address (Only if requested and fee is paid) Aspden AOH Fed. Com. #2	
6. Signature (Agent)			

Thank you for using Return Receipt Service.

District I
PO Box 1980, Hobbs, NM 88241-1980
District II
PO Drawer DD, Artesia, NM 88211-0719
District III
1000 Rio Brazos Rd., Aztec, NM 87410
District IV
PO Box 2088, Santa Fe, NM 87504-2088

State of New Mexico
Energy, Minerals & Natural Resources Department

OIL CONSERVATION DIVISION
PO Box 2088
Santa Fe, NM 87504-2088

Form C-102
Revised February 10, 1994
Instructions on back
Submit to Appropriate District Office
State Lease - 4 Copies
Fee Lease - 3 Copies

☒ AMENDED REPORT

WELL LOCATION AND ACREAGE DEDICATION PLAT

¹ API Number 30-015-23846	² Pool Code	³ Pool Name Dagger Draw, Upper Penn, North
⁴ Property Code	⁵ Property Name Aspden AOH Federal Com.	⁶ Well Number #2
⁷ OGRID No. 025575	⁸ Operator Name YATES PETROLEUM CORPORATION	⁹ Elevation 3522

¹⁰ Surface Location

UL or lot no.	Section	Township	Range	Lot Idn	Feet from the	North/South line	Feet from the	East/West line	County
N	29	19S	25E		330'	South	1980'	West	Eddy

¹¹ Bottom Hole Location If Different From Surface

UL or lot no.	Section	Township	Range	Lot Idn	Feet from the	North/South line	Feet from the	East/West line	County
N	29	19S	25E		660'	South	1980'	West	Eddy

¹² Dedicated Acres 160	¹³ Joint or Infill	¹⁴ Consolidation Code	¹⁵ Order No.
--------------------------------------	-------------------------------	----------------------------------	-------------------------

NO ALLOWABLE WILL BE ASSIGNED TO THIS COMPLETION UNTIL ALL INTERESTS HAVE BEEN CONSOLIDATED
OR A NON-STANDARD UNIT HAS BEEN APPROVED BY THE DIVISION

16				<p>¹⁷ OPERATOR CERTIFICATION</p> <p>I hereby certify that the information contained herein is true and complete to the best of my knowledge and belief</p> <p>Signature <u>Ken Beardemphl</u></p> <p>Printed Name Ken Beardemphl</p> <p>Title Landman</p> <p>Date 6-20-95</p>
				<p>¹⁸ SURVEYOR CERTIFICATION</p> <p>I hereby certify that the well location shown on this plat was plotted from field notes of actual surveys made by me or under my supervision, and that the same is true and correct to the best of my belief.</p> <p>Date of Survey</p> <p>Signature and Seal of Professional Surveyer:</p> <p>Refer to original Plat</p> <p>Certificate Number</p>

E-1067

NM-0559175

1980'

Bottom Hole Location.

460' 33"

District I
PO Box 1980, Hobbs, NM 88241-1980
District II
PO Drawer DD, Artesia, NM 88211-0719
District III
1000 Rio Brazos Rd., Aztec, NM 87410
District IV
PO Box 2088, Santa Fe, NM 87504-2088

State of New Mexico
Energy, Minerals & Natural Resources Department

OIL CONSERVATION DIVISION
PO Box 2088
Santa Fe, NM 87504-2088

Form C-102
Revised February 10, 1994
Instructions on back
Submit to Appropriate District Office
State Lease - 4 Copies
Fee Lease - 3 Copies

☒ AMENDED REPORT

WELL LOCATION AND ACREAGE DEDICATION PLAT

¹ API Number 30-015-23846	² Pool Code	³ Pool Name Dagger Draw, Upper Perm, North
⁴ Property Code	⁵ Property Name Aspden AOH Federal Com.	⁶ Well Number #2
⁷ OGRID No. 025575	⁸ Operator Name YATES PETROLEUM CORPORATION	⁹ Elevation 3522

¹⁰ Surface Location

UL or lot no.	Section	Township	Range	Lot Idn	Feet from the	North/South line	Feet from the	East/West line	County
N	29	19S	25E		330'	South	1980'	West	Eddy

¹¹ Bottom Hole Location If Different From Surface

UL or lot no.	Section	Township	Range	Lot Idn	Feet from the	North/South line	Feet from the	East/West line	County
N	29	19S	25E		660'	South	1980'	West	Eddy

¹² Dedicated Acres 160	¹³ Joint or Infill	¹⁴ Consolidation Code	¹⁵ Order No.
--------------------------------------	-------------------------------	----------------------------------	-------------------------

NO ALLOWABLE WILL BE ASSIGNED TO THIS COMPLETION UNTIL ALL INTERESTS HAVE BEEN CONSOLIDATED
OR A NON-STANDARD UNIT HAS BEEN APPROVED BY THE DIVISION

¹⁶ 	¹⁷ OPERATOR CERTIFICATION I hereby certify that the information contained herein is true and complete to the best of my knowledge and belief Signature <u>Ken Beardemphl</u> Printed Name <u>Ken Beardemphl</u> Title <u>Landman</u> Date <u>6-20-95</u>
	¹⁸ SURVEYOR CERTIFICATION I hereby certify that the well location shown on this plat was plotted from field notes of actual surveys made by me or under my supervision, and that the same is true and correct to the best of my belief. Date of Survey Signature and Seal of Professional Surveyer: Refer to original Plat Certificate Number

District I
PO Box 1980, Hobbs, NM 88241-1980
District II
PO Drawer DD, Artesia, NM 88211-0719
District III
1000 Rio Brazos Rd., Aztec, NM 87410
District IV
PO Box 2088, Santa Fe, NM 87504-2088

State of New Mexico
Energy, Minerals & Natural Resources Department

OIL CONSERVATION DIVISION
PO Box 2088
Santa Fe, NM 87504-2088

Form C-102
Revised February 10, 1994
Instructions on back
Submit to Appropriate District Office
State Lease - 4 Copies
Fee Lease - 3 Copies

☒ AMENDED REPORT

WELL LOCATION AND ACREAGE DEDICATION PLAT

1 AFI Number 30-015-23846		2 Pool Code		3 Pool Name Dagger Draw, Upper Penn, North	
4 Property Code		5 Property Name Aspden AOH Federal Com.			6 Well Number #2
7 OGRID No. 025575		8 Operator Name YATES PETROLEUM CORPORATION			9 Elevation 3522

10 Surface Location

UL or lot no.	Section	Township	Range	Lot Idn	Feet from the	North/South line	Feet from the	East/West line	County
N	29	19S	25E		330'	South	1980'	West	Eddy

11 Bottom Hole Location If Different From Surface

UL or lot no.	Section	Township	Range	Lot Idn	Feet from the	North/South line	Feet from the	East/West line	County
N	29	19S	25E		660'	South	1980'	West	Eddy

12 Dedicated Acres 160	13 Joint or Infill	14 Consolidation Code	15 Order No.
---------------------------	--------------------	-----------------------	--------------

NO ALLOWABLE WILL BE ASSIGNED TO THIS COMPLETION UNTIL ALL INTERESTS HAVE BEEN CONSOLIDATED
OR A NON-STANDARD UNIT HAS BEEN APPROVED BY THE DIVISION

<div data-bbox="89 1085 1047 1564"> <p>16</p> </div>	<div data-bbox="1063 1085 1534 1127"> <p>17 OPERATOR CERTIFICATION</p> </div> <div data-bbox="1063 1127 1534 1181"> <p>I hereby certify that the information contained herein is true and complete to the best of my knowledge and belief</p> </div> <div data-bbox="1063 1308 1534 1564"> <p>Signature <i>Ken Beardemphl</i> Printed Name Ken Beardemphl Title Landman Date 6-20-95</p> </div>			
	<div data-bbox="1063 1564 1534 1606"> <p>18 SURVEYOR CERTIFICATION</p> </div> <div data-bbox="1063 1606 1534 1723"> <p>I hereby certify that the well location shown on this plat was plotted from field notes of actual surveys made by me or under my supervision, and that the same is true and correct to the best of my belief.</p> </div> <div data-bbox="1063 1766 1534 1830"> <p>Date of Survey Signature and Seal of Professional Surveyer:</p> </div> <div data-bbox="1063 1872 1534 1915"> <p>Refer to original Plat</p> </div> <div data-bbox="1063 2010 1534 2042"> <p>Certificate Number</p> </div>			
	<div data-bbox="89 1564 1047 2053"> <div data-bbox="113 1574 560 1808"> <p>E-1067</p> </div> <div data-bbox="113 1830 560 2042"> <p>NM-0559175 1980' Bottom Hole Location. 660' 330'</p> </div> </div>			

16			<div style="border: 1px solid black; padding: 5px;"> 17 OPERATOR CERTIFICATION <i>I hereby certify that the information contained herein is true and complete to the best of my knowledge and belief</i> </div>
			<div style="border: 1px solid black; padding: 5px;"> Signature <u><i>Ken Beardemphl</i></u> Printed Name <u>Ken Beardemphl</u> Title <u>Landman</u> Date <u>6-20-95</u> </div>
<div style="border: 2px solid black; padding: 10px; margin: 10px;"> E-10167 </div>			<div style="border: 1px solid black; padding: 5px;"> 18 SURVEYOR CERTIFICATION <i>I hereby certify that the well location shown on this plat was plotted from field notes of actual surveys made by me or under my supervision, and that the same is true and correct to the best of my belief.</i> </div>
<div style="border: 2px solid black; padding: 10px; margin: 10px;"> <div style="display: flex; justify-content: space-between;"> NM-0559175 Bottom Hole Location. </div> <div style="display: flex; align-items: center;"> 1930' <div style="text-align: center;"> </div> </div> </div>			

 | | Date of Survey _____ Signature and Seal of Professional Surveyor: _____ Refer to original Plat Certificate Number _____ |

District I
PO Box 1980, Hobbs, NM 88241-1980
District II
PO Drawer DD, Artesia, NM 88211-0719
District III
1000 Rio Brazos Rd., Aztec, NM 87410
District IV
PO Box 2088, Santa Fe, NM 87504-2088

State of New Mexico
Energy, Minerals & Natural Resources Department

OIL CONSERVATION DIVISION
PO Box 2088
Santa Fe, NM 87504-2088

Form C-102
Revised February 10, 1994
Instructions on back
Submit to Appropriate District Office
State Lease - 4 Copies
Fee Lease - 3 Copies

☒ AMENDED REPORT

WELL LOCATION AND ACREAGE DEDICATION PLAT

1 API Number 30-015-23846		2 Pool Code		3 Pool Name Dagger Draw, Upper Perm, North	
4 Property Code		5 Property Name Aspden AOH Federal Com.			6 Well Number #2
7 OGRID No. 025575		8 Operator Name YATES PETROLEUM CORPORATION			9 Elevation 3522

10 Surface Location

UL or lot no.	Section	Township	Range	Lot Idn	Feet from the	North/South line	Feet from the	East/West line	County
N	29	19S	25E		330'	South	1980'	West	Eddy

11 Bottom Hole Location If Different From Surface

UL or lot no.	Section	Township	Range	Lot Idn	Feet from the	North/South line	Feet from the	East/West line	County
N	29	19S	25E		660'	South	1980'	West	Eddy

12 Dedicated Acres 160	13 Joint or Infill	14 Consolidation Code	15 Order No.
---------------------------	--------------------	-----------------------	--------------

NO ALLOWABLE WILL BE ASSIGNED TO THIS COMPLETION UNTIL ALL INTERESTS HAVE BEEN CONSOLIDATED
OR A NON-STANDARD UNIT HAS BEEN APPROVED BY THE DIVISION

<div data-bbox="89 1085 1047 1564" data-label="Form"> <p>16</p> </div>				<div data-bbox="1063 1085 1534 1181" data-label="Text"> <p>17 OPERATOR CERTIFICATION I hereby certify that the information contained herein is true and complete to the best of my knowledge and belief</p> </div>	
				<div data-bbox="1063 1308 1534 1564" data-label="Text"> <p>Signature <u>Ken Beardemph1</u> Printed Name Ken Beardemph1 Title Landman Date 6-20-95</p> </div>	
<div data-bbox="89 1564 1047 2042" data-label="Diagram"> </div>				<div data-bbox="1063 1564 1534 1723" data-label="Text"> <p>18 SURVEYOR CERTIFICATION I hereby certify that the well location shown on this plat was plotted from field notes of actual surveys made by me or under my supervision, and that the same is true and correct to the best of my belief.</p> </div>	
				<div data-bbox="1063 1755 1534 1830" data-label="Text"> <p>Date of Survey Signature and Seal of Professional Surveyer:</p> </div>	
				<div data-bbox="1063 1862 1534 1915" data-label="Text"> <p>Refer to original Plat</p> </div>	
				<div data-bbox="1063 2000 1534 2042" data-label="Text"> <p>Certificate Number</p> </div>	