

*Case File 11323*  
STEVENS & TULL, INC.

P. O. BOX 11005

MIDLAND, TEXAS 79702

915/699-1410

July 30, 1996

**NOT A COPY**

Mississippi Potash Inc.  
P.O. Box 101  
Carlsbad, N.M. 88220

IMC Global Operations Inc.  
P.O. Box 71  
Carlsbad, N.M. 88221

New Mexico Potash Corporation  
P.O. Box 610  
Hobbs, N.M. 88240


Re: Notification of Change of  
Location  
Conoco State #1,  
330'FNL & 2310'FWL Section 16,  
T-20-S, R-33-E, N.M.P.M.,  
Lea County, New Mexico  
**Salt Lake Prospect**

Gentlemen:

Under a letter dated November 2, 1995, Stevens & Tull, Inc. notified each of you in accordance with Order No. R-111-P of our intent to drill the captioned well at a location of 990' FN & WL of Section 16, T-20-S, R-38-E, N.M.P.M., Lea County, New Mexico. Subsequently, our APD was approved.

We are now notifying you of our intent to change the location of the subject well to the captioned location. We have enclosed a copy of our approved APD and a copy of our Sundry Notice for such proposal. Please be advised that the subject well shall be drilled and completed in compliance with Order No.'s R-10432 and R-10432-A. Should you have any questions pertaining to this matter, please contact our office or the NMOCD office.

Yours very truly,

  
Jerry A. Weant, CPL  
Landman

f:\lt\potash.not

Is your RETURN ADDRESS completed on the reverse side?

**SENDER:**

- Complete items 1 and/or 2 for additional services.
- Complete items 3, 4a, and 4b.
- Print your name and address on the reverse of this form so that we can return this card to you.
- Attach this form to the front of the mailpiece, or on the back if space does not permit.
- Write "Return Receipt Requested" on the mailpiece below the article number.
- The Return Receipt will show to whom the article was delivered and the date delivered.

I also wish to receive the following services (for an extra fee):

- ☐ Addressee's Address
- ☐ Restricted Delivery

Consult postmaster for fee.

3. Article Addressed to:  
New Mexico Potash Corporation  
P.O. Box 610  
Hobbs, N.M. 88240

4a. Article Number  
P 329 330 559

4b. Service Type

☐ Registered ☒ Certified  
☐ Express Mail ☐ Insured  
☒ Return Receipt for Merchandise ☐ COD

7. Date of Delivery  
7-31

5. Received By: (Print Name)

6. Signature: (Addressee or Agent)  
X *William Morris*

8. Addressee's Address (Only if requested and fee is paid)

PS Form 3811, December 1994 Domestic Return Receipt

Thank you for using Return Receipt Service.

Is your RETURN ADDRESS completed on the reverse side?

**SENDER:**

- Complete items 1 and/or 2 for additional services.
- Complete items 3, 4a, and 4b.
- Print your name and address on the reverse of this form so that we can return this card to you.
- Attach this form to the front of the mailpiece, or on the back if space does not permit.
- Write "Return Receipt Requested" on the mailpiece below the article number.
- The Return Receipt will show to whom the article was delivered and the date delivered.

I also wish to receive the following services (for an extra fee):

- ☐ Addressee's Address
- ☐ Restricted Delivery

Consult postmaster for fee.

3. Article Addressed to:  
Mississippi Potash, Inc.  
P.O. Box 101  
Carlsbad, N.M. 88220

4a. Article Number  
P 329 330 558

4b. Service Type

☐ Registered ☒ Certified  
☐ Express Mail ☐ Insured  
☒ Return Receipt for Merchandise ☐ COD

7. Date of Delivery  
8/1/96

5. Received By: (Print Name)

6. Signature: (Addressee or Agent)  
X *Beverly Thain*

8. Addressee's Address (Only if requested and fee is paid)

PS Form 3811, December 1994 Domestic Return Receipt

Thank you for using Return Receipt Service.

Is your RETURN ADDRESS completed on the reverse side?

**SENDER:**

- Complete items 1 and/or 2 for additional services.
- Complete items 3, 4a, and 4b.
- Print your name and address on the reverse of this form so that we can return this card to you.
- Attach this form to the front of the mailpiece, or on the back if space does not permit.
- Write "Return Receipt Requested" on the mailpiece below the article number.
- The Return Receipt will show to whom the article was delivered and the date delivered.

I also wish to receive the following services (for an extra fee):

- ☐ Addressee's Address
- ☐ Restricted Delivery

Consult postmaster for fee.

3. Article Addressed to:  
IMC Global Operations, Inc.  
P.O. Box 71  
Carlsbad, N.M. 88221

4a. Article Number  
P 329 330 557

4b. Service Type

☐ Registered ☒ Certified  
☐ Express Mail ☐ Insured  
☒ Return Receipt for Merchandise ☐ COD

7. Date of Delivery  
8-1-96

5. Received By: (Print Name)

6. Signature: (Addressee or Agent)  
X *William J. Marshall*

8. Addressee's Address (Only if requested and fee is paid)

PS Form 3811, December 1994 Domestic Return Receipt

Thank you for using Return Receipt Service.

To .....Mike Stegner.....



From

DONNA

7/30/96

**Energy & Minerals Department**

OIL CONSERVATION DIVISION

P O Box 1980

Hobbs NM 88241

Telephone Number (505) 393-6161

☐ For Your Files

☐ Prepare a Reply for My  
Signature

☐ For Your Review and  
Return

☐ For Your Information

☐ For Your Handling

☐ For Your Approval

☐ As Per Your Request

☐ For Your Signature

☐ Please Advise

☒ For Your Attention

This is the change of  
Location in the Potash Area  
Talked to Jerry Weant & he  
will notify Lessee. Also  
sent C-102 back for  
Signature.

API# 30-025-33286



STATE OF NEW MEXICO  
ENERGY, MINERALS AND NATURAL RESOURCES DEPARTMENT

OIL CONSERVATION DIVISION  
HOBBS DISTRICT OFFICE

July 30, 1996

POST OFFICE BOX 1980  
HOBBS, NEW MEXICO 88241-1980  
(505) 393-6161

GOVERNOR

BUREAU OF LAND MANAGEMENT  
P.O. Box 1778  
Carlsbad, NM 88221

STATE LAND OFFICE  
Attn: Joe Mraz  
P.O. Box 1148  
Santa Fe, NM 87504

RE: APPLICATION FOR PERMIT TO DRILL IN POTASH AREA

OPERATOR Stevens & Tull Inc

LEASE NAME Conoco State #1-C CHANGE OF LOCATION from: 990/N & 990/W

PROPOSED LOCATION 330/N & 2310/W Sec. 16, T-20s, R-38e

PROPOSED DEPTH 3600'

Gentlemen:

The application for permit to drill identified above has been filled with this office of the New Mexico Oil Conservation Division. Pursuant to the provisions of Oil Conservation Division Order R-111-P, please advise this office whether the location is within an established Life-of-Mine-Reserve area filed with and approved by your office. If not, please advise whether it is within the buffer zone established by the order.

Thank you for your assistance. Please return as soon as possible.

Very truly yours,

OIL CONSERVATION DIVISION

Jerry Sexton  
Supervisor, District I

RESPONSE:

The above-referenced location is in LMR ----- Yes ☐ No ☐

The above-referenced location is within the buffer zone----- Yes ☐ No ☐

Signed \_\_\_\_\_

Date \_\_\_\_\_

Representing \_\_\_\_\_



**DISTRICT I**  
**P.O. Box 1980, Hobbs, NM 88240**

**DISTRICT II**  
**P.O. Drawer DD, Acoma, NM 88210**

**DISTRICT III**  
1000 Rio Denote Rd., Amar, NM 87410

**OIL CONSERVATION DIVISION**  
310 Old Santa Fe Trail, Room 206  
Santa Fe, New Mexico 87503

WELL API NO. 30-025-33286	
5. Indicate Type of Lease:	STATE <input checked="" type="checkbox"/> FEE <input type="checkbox"/>
6. State Oil & Gas Lease No. V-2021	
7. Lease Name or Unit Agreement Name  Conoco State	
8. Well No. 1	
9. Pool name or Wildcat West Teas Yates/Seven Rivers	

<b>SUNDRY NOTICES AND REPORTS ON WELLS</b> (DO NOT USE THIS FORM FOR PROPOSALS TO DRILL OR TO DEEPEN OR PLUG BACK TO A DIFFERENT RESERVOIR. USE "APPLICATION FOR PERMIT" (FORM G-101) FOR SUCH PROPOSALS.)		7. Lease Name or Unit Agreement Name  Conoco State	
1. Type of Well: OIL WELL <input checked="" type="checkbox"/> GAS WELL <input type="checkbox"/> OTHER <input type="checkbox"/>		8. Well No. 1	
2. Name of Operator Stevens & Tull, Inc.		9. Pool name or Wildcat West Teas Yates/Seven River	
3. Address of Operator P.O. Box 11005, Midland, Texas 79702			
4. Well Location Unit Letter <u>C</u> : <u>330</u> Foot From The <u>North</u> Line and <u>2310</u> Foot From The <u>West</u> Line Section <u>16</u> Township <u>20 South</u> Range <u>38 East</u> NMPM Lea County			
		10. Elevation (Show whether DP, RKB, RT, GR, etc.) 3538 GR	

11. **Check Appropriate Box to Indicate Nature of Notice, Report, or Other Data**

**NOTICE OF INTENTION TO:**

PERFORM REMEDIAL WORK ☐ PLUG AND ABANDON ☐  
TEMPORARILY ABANDON ☐ CHANGE PLANS ☐  
PULL OR ALTER CASING ☐  
OTHER: Change of Location ☒

**SUBSEQUENT REPORT OF:**

REMEDIAL WORK ☐ ALTERING CASING ☐  
 COMMENCE DRILLING OPNS. ☐ PLUG AND ABANDONMENT ☐  
 CASING TEST AND CEMENT JOB ☐  
 OTHER: \_\_\_\_\_

12. Describe Proposed or Completed Operations (Clearly state all pertinent details, and give pertinent dates, including estimated date of starting any proposed work) SEE RULE 1103.

Change the location of Stevens & Tull, Inc.'s Conoco State No. 1 well from 990 feet from the North line and 990 feet from the West line, Unit D, of Section 16, T-20-S, R-38-E, N.M.P.M., Lea County, New Mexico to a new location of 330 feet from the North line and 2310 feet from the West line, Unit C, of Section 16, T-20-S, R-38-E, N.M.P.M., Lea County, New Mexico.

I hereby certify that the information above is true and complete to the best of my knowledge and belief.

SIGNATURE [Signature] TITLE Landman DATE June 5, 1996

TYPE OR PRINT NAME Jerry A. Weant V TELEPHONE NO. 915-699-4916

(This space for State Use)

APPROVED BY \_\_\_\_\_ TITLE \_\_\_\_\_ DATE \_\_\_\_\_

**CONDITIONS OF APTROVAL, IF ANY:**

DISTRICT I  
P.O. Box 1988, Hobbs, NM 88241-1988

State of New Mexico  
Energy, Minerals and Natural Resources Department

Form C-102  
Revised February 10, 1984  
Submit to Appropriate District Office  
State Lease - 4 Copies  
Fee Lease - 3 Copies

DISTRICT II  
P.O. Drawer 88, Artesia, NM 88211-0718

DISTRICT III  
1040 Rio Grande Rd., Aztec, NM 87410

DISTRICT IV  
P.O. Box 2088, Santa Fe, N.M. 87504-2088

OIL CONSERVATION DIVISION

P.O. Box 2088  
Santa Fe, New Mexico 87504-2088

☐ AMENDED REPORT

WELL LOCATION AND ACREAGE DEDICATION PLAT

API Number	Pool Code	Pool Name
Property Code	Property Name CONOCO STATE	Well Number 1
OGHD No.	Operator Name STEVENS & TULL	Elevation 3538

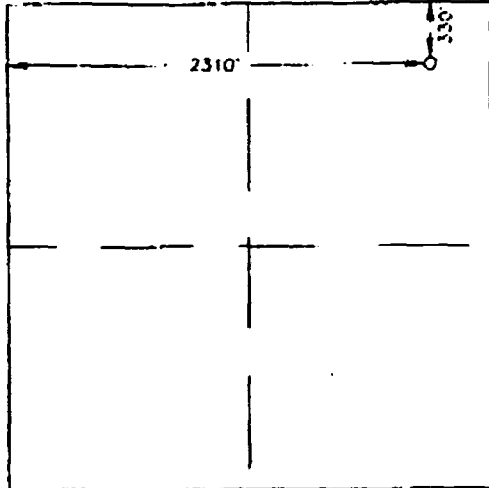

Surface Location

UL or lot No.	Section	Township	Range	Lot Idn	Feet from the	North/South line	Feet from the	East/West line	County
C	16	20 S	33 E		530	NORTH	2310	WEST	1-A

Bottom Hole Location if Different From Surface

UL or lot No.	Section	Township	Range	Lot Idn	Feet from the	North/South line	Feet from the	East/West line	County
Dedicated Acres	Joint or Infill	Consolidation Code	Order No.						

NO ALLOWABLE WELL BE ASSIGNED TO THIS COMPLETION UNTIL ALL INTERESTS HAVE BEEN CONSOLIDATED  
OR A NON-STANDARD UNIT HAS BEEN APPROVED BY THE DIVISION

	<b>OPERATOR CERTIFICATION</b>  I hereby certify the the information contained herein is true and complete to the best of my knowledge and belief.  Signature _____  Printed Name _____  Title _____  Date _____	
	<b>SURVEYOR CERTIFICATION</b>  I hereby certify that the well location shown on this plat was plotted from field notes of actual surveys made by me or under my supervision, and that the same is true and correct to the best of my belief.  Date _____ 1996 Signature _____ Professional Surveyor  Certified _____ GARY EDSON 12641	
	6-03-96	
	676 3239 12641	