

# MEWBOURNE OIL COMPANY

500 W. TEXAS, SUITE 1020  
MIDLAND, TEXAS 79701

(915) 682-3715  
FAX (915) 685-4170

May 29, 1996

Certified Mail-Return Receipt Requested P 268 434 009

Nearburg Exploration Company  
3300 North "A" Street  
Building 2, Suite 120  
Midland, Texas 79705

Attention: Mr. Bob Shelton

Re: East Scoggin Draw Prospect  
MOC Scoggin Draw "4" State #1 Well  
N/2 of Section 4-18S-28E  
Eddy County, New Mexico

Dear Mr. Shelton:

Mewbourne Oil Company (Mewbourne) would like to thank Nearburg Exploration Company (Nearburg) for the opportunity to review its data associated with the captioned well on May 13, 1996.

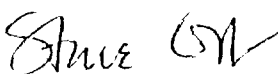
After careful consideration, we have decided to proceed with our original location as proposed (1650' FNL and 990' FWL of Section 4-18S-28E).

As discussed, in an effort to avoid the necessity of having to pool this unit before the New Mexico Oil Conservation Division, Mewbourne respectfully requests that Nearburg either participate to the full extent of its interest in this well or commit its interest to Mewbourne under mutually agreeable terms.

Should you have any questions, please do not hesitate to call.

Sincerely,

MEWBOURNE OIL COMPANY



Steve Cobb  
District Landman

Examiner	_____
Case No.	11533
EXHIBIT NO.	5

# MEWBOURNE OIL COMPANY

500 W. TEXAS, SUITE 1020  
MIDLAND, TEXAS 79701

(915) 682-3715  
FAX (915) 685-4170

April 22, 1996

Certified Mail-Return Receipt Requested P 268 433 996

Nearburg Exploration Company  
3300 North "A" Street  
Building 2, Suite 120  
Midland, Texas 79705

Attention: Mr. Bob Shelton

Re: East Scoggin Draw  
MOC Scoggin Draw "4" State #1 Well  
N/2 of Section 4-18S-28E  
Eddy County, New Mexico

Gentlemen:

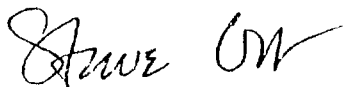
Pursuant to our telephone conversation of April 18, 1996, Mewbourne Oil Company respectfully requests a meeting with Nearburg Exploration Company the purpose of which is to discuss our proposed locations in the captioned lands.

As discussed, we will be filing Compulsory Pooling and Unorthodox Well Location applications this week covering the captioned for a hearing to be heard before the NMOCD on May 16, 1996.

Should you have any questions, please do not hesitate to call.

Sincerely,

MEWBOURNE OIL COMPANY



Steve Cobb  
District Landman

# MEWBOURNE OIL COMPANY

500 W. TEXAS, SUITE 1020  
MIDLAND, TEXAS 79701

—  
(915) 682-3715  
FAX (915) 685-4170  
April 17, 1996

Certified Mail-Return Receipt Requested P 268 433 995

Nearburg Exploration Company  
3300 North "A" Street  
Building 2, Suite 120  
Midland, Texas 79705

Attn: Bob Shelton

Re: East Scoggin Draw  
Scoggin Draw "4" State #1 Well  
N/2 of Section 4-18S-28E  
Eddy County, New Mexico

Gentlemen:

Mewbourne Oil Company (Mewbourne) previously proposed the drilling of the captioned well on April 2, 1996 and invited you to either participate in the drilling of the well, sell or farmout your interest to Mewbourne.

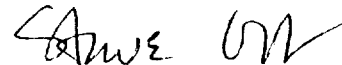
It has become evident through our communications with the interest owners in the proposed proration unit that we will be unable to reach a voluntary agreement with all of the parties involved. In order to drill the well in a timely manner and to honor various commitments we have made, please be advised we intend to file an application for pooling before the New Mexico Oil Conservation Division in approximately two weeks.

Mewbourne desires to avoid the necessity of a pooling hearing, therefore we will continue with our efforts to reach a voluntary agreement with all interest owners. We respectfully request that you reconsider your position and assist us in avoiding the pooling of this unit.

Should you have any questions concerning this matter, please do not hesitate to call. We would be happy to arrange a meeting between our companies to discuss this issue at your convenience.

Sincerely,

MEWBOURNE OIL COMPANY



Steve Cobb  
District Landman

# MEWBOURNE OIL COMPANY

500 W. TEXAS, SUITE 1020  
MIDLAND, TEXAS 79701

—  
(915) 682-3715  
FAX (915) 685-4170

April 2, 1996

Certified Mail-Return Receipt Requested P 268 433 982

Nearburg Exploration Company, L.L.C.  
3300 North "A" Street  
Building 2, Suite 120  
Midland, Texas 79705

Attn: Mr. Bob Shelton

Re: East Scoggin Draw Prospect  
Scoggin Draw "4" State #1 Well  
Section 4-18S-28E  
Eddy County, New Mexico

Gentlemen:

Mewbourne Oil Company (Mewbourne) hereby proposes the drilling of a well to a depth sufficient to adequately test the Morrow formation, anticipated total depth being 10,500'. Furthermore, Mewbourne shall evaluate to its satisfaction, all other formations encountered at lesser depths in the drilling of said well. The N/2 of the captioned Section 4 will be dedicated as the proration unit for the well.

This well will be located approximately 1650' FNL and 990' FWL of Section 4-18S-28E, Eddy County, New Mexico. Our AFE dated February 2, 1996 is enclosed for your review. Should you desire to participate to the full extent of your interest in the drilling of this proposed well, please return an executed copy of the AFE to the undersigned at your earliest convenience.

Upon receipt of your executed AFE or by prior written request we will forward our Joint Operating Agreement for your review and execution.

In the event you do not wish to participate, Mewbourne respectfully requests you elect one of the following options as to your interest.

- 1) Farmout all of your interest in Section 4 for a period of one year to Mewbourne under the following general terms:

- (a) If any well drilled, deepened, completed or recompleted under the terms of our farmout agreement results in oil and/or gas production on a proration unit that includes your acreage, Mewbourne will earn an assignment of 100% of your rights and interest, free of any liens or encumbrances, in the proration unit assigned to each well to a depth of 100' below the total depth drilled for each well.
- (b) Upon completion of the initial test well as a producer or dry hole, Mewbourne would have the recurring option, but not the obligation, to commence additional wells on New Mexico Oil Conservation approved proration units that include your acreage to establish oil and/or gas production under the captioned lands or land pooled therewith. If any such option is exercised by Mewbourne, Mewbourne agrees to allow not more than 180 days to elapse between the completion of one well and the commencement of operations for any next well.
- (c) You will retain an overriding royalty interest equal to the difference, if any, between 25% of all oil and gas produced and the total of all royalty interests, overriding royalty interests and other burdens or lawful claims upon production to which your leases may be currently subject, so that Mewbourne will be assigned a 75% net revenue interest in your leases(s). Such overriding royalty interest retained by you shall be subject to proportionate reduction.
- (d) Upon acceptance of our farmout proposal you agree to furnish at no cost to Mewbourne, title information such as copies of the leases covering the captioned lands, title opinions currently in your possession, title curative, letter agreements and any contracts currently in effect, etc.

Should the above general terms be acceptable to you our formal Farmout Agreement will be provided under separate cover.

- 2) Sell all of your right, title and interest in this Section, subject to title approval, for \$200.00 per acre to Mewbourne

As we anticipate drilling the captioned well in the Second quarter of 1996, your earliest response to this proposal would be greatly appreciated.

Should you have any questions, please do not hesitate to call.

Sincerely,

**MEWBOURNE OIL COMPANY**



Steve Cobb  
District Landman

MEWBOURNE OIL COMPANY  
AUTHORIZATION FOR EXPENDITURE

Prospect: Morrow Test

Field: Scogglin Draw Morrow

Well Name and No: Scogglin Draw #4 State #1

Location: 1850' FNL & 890' FWL

Section: 4

Block:

Township: 18S

Range: 28E

County: Eddy

State: New Mexico

Proposed Depth: 10,500'

DESCRIPTION		Cost To Casing Point AFE NO.	Completion Cost AFE NO.
INTANGIBLE COST 180			
000	Permits and Surveys	500	800
301	Location, Roads and Surveys	18000	10000
302	Footage or Turnkey Drilling	189000	0
303	Day Work	14000	0
304	Fuel, Water and Other	18000	500
305	Completion/Workover Flg	0	10000
306	Mud and Chemicals	18000	0
307	Cementing	26300	35800
308	Logging and Wireline	18000	8000
309	Casing-Tubing Services	2100	7800
310	Mud Logging	4800	0
311	Testing	4300	0
312	Treating	0	50000
313	Coiling	0	0
320	Transportation	1800	6100
321	Welding and Construction Labor	2000	400
322	Contract Supervision	0	0
330	Equipment Rental	8000	5000
334	Well/Lease Legal/Tax	2800	0
335	Well/Lease Insurance	8000	0
350	Intangible Supplies	250	250
360	Pipeline ROW and Easements	0	3000
367	Pipeline Interconnect	0	0
375	Company Supervision	20000	10000
380	Overhead Fixed Rate	5000	5000
399	Contingencies	7053	2885
Total Intangibles		\$359,703	\$148,115
TANGIBLE COST 181			
	Conductor Casing	0	0
	Surface Casing 13 3/8" @ 400' +/-	6400	0
	Intermediate Casing 9 5/8" @ 2800' +/-	28000	0
	Production Casing 5 1/2" @ 10,500'	0	55000
	Production Casing	0	0
	Tubing 2 7/8" @ 10,500'	0	28900
800	Drilling Head	3700	0
805	Tubing Head	0	2500
870	Upper Section	0	4000
875	Sucker Rods	0	0
880	Packer, Pump & Other Subsurface	0	7000
885	Pumping Unit & Prime Mover + Electricity	0	0
800-1	Tanks (Steel & Fiberglass)	0	8000
884-5	Separation Equipment (fired, Non-fired)	0	8500
890	Metering Equipment	0	4200
900	Line Pipe	0	5000
905	Valves	0	2000
908	Miscellaneous Fittings & Accessories	0	8000
910	Production Equipment Installation	0	4000
920	Pipeline Construction	0	28000
Total Tangibles		\$38,100	\$185,100
SUBTOTAL		\$397,803	\$333,215
TOTAL WELL COST		\$700,018	

Date Prepared: Feb. 2, 1990

Prepared By: Bill Pierce

Company Approval:

Date Approved:

Joint Owner Approval:

Joint Owner Interest:

Joint Owner Amount:

# MEWBOURNE OIL COMPANY

500 W. TEXAS, SUITE 1020  
MIDLAND, TEXAS 79701

(915) 682-3715  
FAX (915) 685-4170

April 17, 1996

Certified Mail-Return Receipt Requested P 268 433 992

Mr. Robert H. Marshall  
P.O. Box 1422  
Midland, Texas 79702

Re: East Scoggin Draw  
Scoggin Draw "4" State #1 Well  
N/2 of Section 4-18S-28E  
Eddy County, New Mexico

Gentlemen:

Mewbourne Oil Company (Mewbourne) previously proposed the drilling of the captioned well on April 2, 1996 and invited you to either participate in the drilling of the well, sell or farmout your interest to Mewbourne.

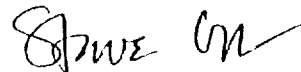
It has become evident through our communications with the interest owners in the proposed proration unit that we will be unable to reach a voluntary agreement with all of the parties involved. In order to drill the well in a timely manner and to honor various commitments we have made, please be advised we intend to file an application for pooling before the New Mexico Oil Conservation Division in approximately two weeks.

Mewbourne desires to avoid the necessity of a pooling hearing, therefore we will continue with our efforts to reach a voluntary agreement with all interest owners. We respectfully request that you reconsider your position and assist us in avoiding the pooling of this unit.

Should you have any questions concerning this matter, please do not hesitate to call. We would be happy to arrange a meeting between our companies to discuss this issue at your convenience.

Sincerely,

MEWBOURNE OIL COMPANY



Steve Cobb  
District Landman

# MEWBOURNE OIL COMPANY

500 W. TEXAS, SUITE 1020  
MIDLAND, TEXAS 79701

(915) 682-3715  
FAX (915) 685-4170

April 2, 1996

Certified Mail-Return Receipt Requested P 268 433 987

Robert H. Marshall  
P.O. Box 1422  
Midland, Texas 79702

Re: East Scoggin Draw Prospect  
Scoggin Draw "4" State #1 Well  
Section 4-18S-28E  
Eddy County, New Mexico

Dear Mr. Marshall:

Mewbourne Oil Company (Mewbourne) hereby proposes the drilling of a well to a depth sufficient to adequately test the Morrow formation, anticipated total depth being 10,500'. Furthermore, Mewbourne shall evaluate to its satisfaction, all other formations encountered at lesser depths in the drilling of said well. The N/2 of the captioned Section 4 will be dedicated as the proration unit for the well.

This well will be located approximately 1650' FNL and 990' FWL of Section 4-18S-28E, Eddy County, New Mexico. Our AFE dated February 2, 1996 is enclosed for your review. Should you desire to participate to the full extent of your interest in the drilling of this proposed well, please return an executed copy of the AFE to the undersigned at your earliest convenience.

Upon receipt of your executed AFE or by prior written request we will forward our Joint Operating Agreement for your review and execution.

In the event you do not wish to participate, Mewbourne respectfully requests you elect one of the following options as to your interest.

- 1) Farmout all of your interest in Section 4 for a period of one year to Mewbourne under the following general terms:



- (a) If any well drilled, deepened, completed or recompleted under the terms of our farmout agreement results in oil and/or gas production on a proration unit that includes your acreage, Mewbourne will earn an assignment of 100% of your rights and interest, free of any liens or encumbrances, in the proration unit assigned to each well to a depth of 100' below the total depth drilled for each well.
- (b) Upon completion of the initial test well as a producer or dry hole, Mewbourne would have the recurring option, but not the obligation, to commence additional wells on New Mexico Oil Conservation approved proration units that include your acreage to establish oil and/or gas production under the captioned lands or land pooled therewith. If any such option is exercised by Mewbourne, Mewbourne agrees to allow not more than 180 days to elapse between the completion of one well and the commencement of operations for any next well.
- (c) You will retain an overriding royalty interest equal to the difference, if any, between 25% of all oil and gas produced and the total of all royalty interests, overriding royalty interests and other burdens or lawful claims upon production to which your leases may be currently subject, so that Mewbourne will be assigned a 75% net revenue interest in your leases(s). Such overriding royalty interest retained by you shall be subject to proportionate reduction.
- (d) Upon acceptance of our farmout proposal you agree to furnish at no cost to Mewbourne, title information such as copies of the leases covering the captioned lands, title opinions currently in your possession, title curative, letter agreements and any contracts currently in effect, etc.

Should the above general terms be acceptable to you our formal Farmout Agreement will be provided under separate cover.


- 2) Sell all of your right, title and interest in this Section, subject to title approval, for \$200.00 per acre to Mewbourne

As we anticipate drilling the captioned well in the Second quarter of 1996, your earliest response to this proposal would be greatly appreciated.

Should you have any questions, please do not hesitate to call.

Sincerely,

**MEWBOURNE OIL COMPANY**



Steve Cobb  
District Landman

MEWBOURNE OIL COMPANY  
AUTHORIZATION FOR EXPENDITURE

Prospect: Morrow Test

Field: Scogglin Draw Morrow

Well Name and No: Scogglin Draw #4 State #1

Location: 1850' FNL & 880' FWL

Section: 4

Block:

Township: 18S

Range: 28E

County: Eddy

State: New Mexico

Proposed Depth: 10,500'

DESCRIPTION		Cost To Casing Point AFE NO.	Completion Cost AFE NO.
INTANGIBLE COST 180			
300	Pondits and Surveys	500	800
301	Location, Honda and Surveys	18000	16000
302	Footings or Turnkey Drilling	189000	0
303	Day Work	14000	0
304	Fuel, Water and Other	18000	500
306	Completion/Workover Flg	0	10000
308	Mud and Chemicals	18000	0
307	Cementing	28300	35800
309	Logging and Wireline	18000	8000
309	Casing Tubing Services	2100	7800
310	Mud Logging	4000	0
311	Testing	4300	0
312	Treating	0	50000
313	Coiling	0	0
320	Transportation	1800	8100
321	Welding and Construction Labor	2000	400
322	Contract Supervision	0	0
330	Equipment Rental	8000	8000
334	Well/Lease Legal/Tax	2800	0
335	Well/Lease Insurance	8000	0
350	Intangible Supplies	250	250
360	Pipeline ROW and Easements	0	3000
367	Pipeline Interconnect	0	0
375	Company Supervision	20000	10000
390	Overhead Fixed Rate	6000	5000
399	Cohingenclos	7053	2886
Total Intangibles		\$358,703	8148,115
TANGIBLE COST 181			
Conductor Casing		0	0
Surface Casing 13 3/8" @ 400' +/-		8400	0
Intermediate Casing 9 5/8" @ 2800' +/-		28000	0
Production Casing 5 1/2" @ 10,500'		0	55000
Production Casing		0	0
Tubing 2 7/8" @ 10,500'		0	28800
880	Drilling Head	3700	0
885	Tubing Head	0	2500
870	Upper Section	0	4000
876	Sucker Rods	0	0
880	Packer, Pump & Other Subsurface	0	7000
886	Pumping Unit & Prime Mover + Electricity	0	0
880-1	Tanks (Steel & Fiberglass)	0	8000
884-5	Separation Equipment (fired, Non-fired)	0	8500
896	Metering Equipment	0	4200
900	Line Pipe	0	9000
905	Valves	0	2000
908	Miscellaneous Findings & Accessories	0	8000
910	Production Equipment Installation	0	4000
920	Pipeline Construction	0	28000
Total Tangibles		\$39,100	8185,100
SUBTOTAL		\$397,803	8311,215
TOTAL WELL COST		\$700,018	

Date Prepared: Feb. 2, 1990

Prepared By: Bill Plance

Company Approval:

Date Approved:

Joint Owner Approval:

Joint Owner Interest:

Joint Owner Amount:

# MEWBOURNE OIL COMPANY

500 W. TEXAS, SUITE 1020  
MIDLAND, TEXAS 79701

(915) 682-3715  
FAX (915) 685-4170

June 15, 1993

Robert H. Marshall  
P. O.Box 590  
Midland, Texas 79702

Re: East Scoggins Draw Prospect  
T18S, R28E  
Section 4: Lot 4 (NW/4NW/4)  
below 6467'  
Eddy County, New Mexico

Dear Mr. Marshall:

Mewbourne Oil Company (Mewbourne) desires to consolidate its interest in those areas in which it conducts operations.

Records available to us indicate you own approximately 2.5 net acres under the captioned lands with a 76.563 % net revenue interest.

Mewbourne hereby offers you \$125.00 per acre for all of your right, title and interest in the captioned land and depths subject to the following general terms:

1. Robert H. Marshall (Marshall) agrees to deliver a 6.25% working interest and a 4.7855156% net revenue interest to Mewbourne.
2. Marshall agrees to furnish to Mewbourne free of any cost whatsoever, copies of all records and files in his possession covering the captioned lands.
3. This offer is contingent upon Mewbourne's approval of title and form of Assignment.
4. The effective date of this sale will be June 1, 1993.

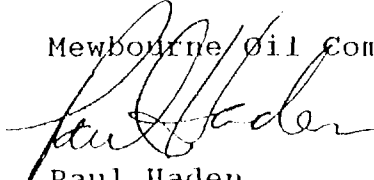
Should the above terms meet with your approval, please so signify by signing in the space provided and return an executed copy of this letter to the undersigned within thirty days from receipt.

Robert H. Marshall  
June 15, 1993  
Page 2

Failure to respond within thirty days shall render this offer voidable at Mewbourne's sole discretion.

Sincerely,

Mewbourne Oil Company

A handwritten signature in cursive script, appearing to read "Paul Haden", written over the typed name.

Paul Haden  
Landman

PH/kls

AGREED to and accepted this \_\_\_\_\_ day of \_\_\_\_\_, 1993.

By: \_\_\_\_\_

# MEWBOURNE OIL COMPANY

500 W. TEXAS, SUITE 1020  
MIDLAND, TEXAS 79701

—  
(915) 682-3715  
FAX (915) 685-4170

April 17, 1996

Certified Mail-Return Receipt Requested P 268 433 989

Mr. Earl R. Bruno, Jr.  
P.O. Box 590  
Midland, Texas 79702

Re: East Scoggin Draw  
Scoggin Draw "4" State #1 Well  
N/2 of Section 4-18S-28E  
Eddy County, New Mexico

Gentlemen:

Mewbourne Oil Company (Mewbourne) previously proposed the drilling of the captioned well on April 2, 1996 and invited you to either participate in the drilling of the well, sell or farmout your interest to Mewbourne.

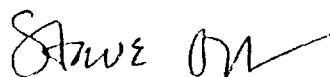
It has become evident through our communications with the interest owners in the proposed proration unit that we will be unable to reach a voluntary agreement with all of the parties involved. In order to drill the well in a timely manner and to honor various commitments we have made, please be advised we intend to file an application for pooling before the New Mexico Oil Conservation Division in approximately two weeks.

Mewbourne desires to avoid the necessity of a pooling hearing, therefore we will continue with our efforts to reach a voluntary agreement with all interest owners. We respectfully request that you reconsider your position and assist us in avoiding the pooling of this unit.

Should you have any questions concerning this matter, please do not hesitate to call. We would be happy to arrange a meeting between our companies to discuss this issue at your convenience.

Sincerely,

MEWBOURNE OIL COMPANY



Steve Cobb  
District Landman

# MEWBOURNE OIL COMPANY

500 W. TEXAS, SUITE 1020  
MIDLAND, TEXAS 79701

(915) 682-3715  
FAX (915) 685-4170

April 2, 1996

*Certified Mail-Return Receipt Requested P 268 433 986*

Earl R. Bruno, Jr.  
P.O. Box 590  
Midland, Texas 79702

Re: East Scoggin Draw Prospect  
Scoggin Draw "4" State #1 Well  
Section 4-18S-28E  
Eddy County, New Mexico

Dear Mr. Bruno:

Mewbourne Oil Company (Mewbourne) hereby proposes the drilling of a well to a depth sufficient to adequately test the Morrow formation, anticipated total depth being 10,500'. Furthermore, Mewbourne shall evaluate to its satisfaction, all other formations encountered at lesser depths in the drilling of said well. The N/2 of the captioned Section 4 will be dedicated as the proration unit for the well.

This well will be located approximately 1650' FNL and 990' FWL of Section 4-18S-28E, Eddy County, New Mexico. Our AFE dated February 2, 1996 is enclosed for your review. Should you desire to participate to the full extent of your interest in the drilling of this proposed well, please return an executed copy of the AFE to the undersigned at your earliest convenience.

Upon receipt of your executed AFE or by prior written request we will forward our Joint Operating Agreement for your review and execution.

In the event you do not wish to participate, Mewbourne respectfully requests you elect one of the following options as to your interest.

- 1) Farmout all of your interest in Section 4 for a period of one year to Mewbourne under the following general terms:

- (a) If any well drilled, deepened, completed or recompleted under the terms of our farmout agreement results in oil and/or gas production on a proration unit that includes your acreage, Mewbourne will earn an assignment of 100% of your rights and interest, free of any liens or encumbrances, in the proration unit assigned to each well to a depth of 100' below the total depth drilled for each well.
- (b) Upon completion of the initial test well as a producer or dry hole, Mewbourne would have the recurring option, but not the obligation, to commence additional wells on New Mexico Oil Conservation approved proration units that include your acreage to establish oil and/or gas production under the captioned lands or land pooled therewith. If any such option is exercised by Mewbourne, Mewbourne agrees to allow not more than 180 days to elapse between the completion of one well and the commencement of operations for any next well.
- (c) You will retain an overriding royalty interest equal to the difference, if any, between 25% of all oil and gas produced and the total of all royalty interests, overriding royalty interests and other burdens or lawful claims upon production to which your leases may be currently subject, so that Mewbourne will be assigned a 75% net revenue interest in your leases(s). Such overriding royalty interest retained by you shall be subject to proportionate reduction.
- (d) Upon acceptance of our farmout proposal you agree to furnish at no cost to Mewbourne, title information such as copies of the leases covering the captioned lands, title opinions currently in your possession, title curative, letter agreements and any contracts currently in effect, etc.

Should the above general terms be acceptable to you our formal Farmout Agreement will be provided under separate cover.

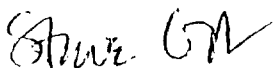
- 2) Sell all of your right, title and interest in this Section, subject to title approval, for \$200.00 per acre to Mewbourne

As we anticipate drilling the captioned well in the Second quarter of 1996, your earliest response to this proposal would be greatly appreciated.

Should you have any questions, please do not hesitate to call.

Sincerely,

**MEWBOURNE OIL COMPANY**



Steve Cobb  
District Landman

MEWBOURNE OIL COMPANY  
AUTHORIZATION FOR EXPENDITURE

Prospect: Morrow Test

Field: Scogglin Draw Morrow

Well Name and No: Scogglin Draw #4 State #1

Location: 1850' FNL & 800' FWL

Section: 4

Block:

Township: 18S

Range: 28E

County: Eddy

State: New Mexico

Proposed Depth: 10,500'

DESCRIPTION		Cost To Casing Point AFE NO.	Completion Cost AFE NO.
INTANGIBLE COST 180			
300	Permits and Surveys	500	800
301	Location, Plots and Surveys	18000	10000
302	Footings or Turnkey Drilling	188000	0
303	Day Work	14000	0
304	Fuel, Water and Other	18000	500
305	Completion/Workover Plg	0	10000
306	Mud and Chemicals	18000	0
307	Cementing	28300	35000
308	Logging and Wireline	18000	8000
309	Casing-Tubing Services	2100	7800
310	Mud Logging	4800	0
311	Testing	4300	0
312	Treating	0	50000
313	Coiling	0	0
320	Transportation	1800	8100
321	Welding and Construction Labor	2000	400
322	Contract Supervision	0	0
330	Equipment Rental	8000	5000
334	Well/Lease Legal/Tax	2800	0
335	Well/Lease Insurance	8000	0
350	Intangible Supplies	250	250
360	Pipeline ROW and Easements	0	3000
367	Pipeline Interconnect	0	0
375	Company Supervision	20000	10000
390	Overhead Fixed Rate	5000	5000
399	Contingencies	7053	2886
Total Intangibles		\$358,703	8148,115
TANGIBLE COST 181			
	Conductor Casing	0	0
	Surface Casing 13 3/8" @ 400' +/-	8400	0
	Intermediate Casing 9 5/8" @ 2000' +/-	28000	0
	Production Casing 5 1/2" @ 10,500'	0	55000
	Production Casing	0	0
	Tubing 2 7/8" @ 10,500'	0	28800
800	Drilling Head	3700	0
805	Tubing Head	0	2500
870	Upper Section	0	4000
875	Sticker Rods	0	0
880	Packer, Pump & Other Subsurface	0	7000
885	Pumping Unit & Prime Mover + Electricity	0	0
890-1	Tanks (Steel & Fiberglass)	0	8000
894-5	Separation Equipment (Prod, Non-Prod)	0	8500
898	Metering Equipment	0	4200
900	Line Pipe	0	9000
905	Valves	0	2000
908	Miscellaneous Fittings & Accessories	0	8000
910	Production Equipment Installation	0	4000
920	Pipeline Construction	0	28000
Total Tangibles		\$38,100	8185,100
SUBTOTAL		\$397,803	\$311,215
TOTAL WELL COST		\$700,018	

Date Prepared: Feb. 2, 1998

Prepared By: Bill Pierce

SUBTOTAL

TOTAL WELL COST

Company Approval:

Date Approved:

Joint Owner Approval:

Joint Owner Interest:

Joint Owner Amount:



Earl R. Bruno

PH.

July 9, 1993

JUL 11 1993

Mewbourne Oil Company  
500 W. Texas, Suite 1020  
Midland, Texas 79701

Attention: Paul Haden

RE: 2.5 NET ACRES;  
6.25 % WE;  
4.7855156 % NRI.


Re: East Scoggins Draw Prospect  
T18S, R28E  
Section 4: Lot 4 (NW/4 NW/4)  
below 6467'  
Eddy County, New Mexico

Dear Mr. Haden:

Earl R. Bruno, Jr. is in receipt of your letter dated June 15, 1993, offering to purchase his interest in the captioned property. Please be advised that Earl R. Bruno, Jr. is not interested in selling his interest at this time.

Sincerely,

EARL R. BRUNO, JR.



L. Kent Burkhart, CPL  
Consulting Landman

# MEWBOURNE OIL COMPANY

500 W. TEXAS, SUITE 1020  
MIDLAND, TEXAS 79701

(915) 682-3715  
FAX (915) 685-4170

June 15, 1993

Earl R. Bruno, Jr.  
P. O.Box 590  
Midland, Texas 79702

Re: East Scoggins Draw Prospect  
T18S, R28E  
Section 4: Lot 4 (NW/4NW/4)  
below 6467'  
Eddy County, New Mexico

Dear Mr. Bruno:

Mewbourne Oil Company (Mewbourne) desires to consolidate its interest in those areas in which it conducts operations.

Records available to us indicate you own approximately 2.5 net acres under the captioned land with a 76.563 % net revenue interest.

Mewbourne hereby offers you \$125.00 per acre for all of your right, title and interest in the captioned land and depths subject to the following general terms:

1. Earl R. Bruno, Jr. (Bruno) agrees to deliver a 6.25% working interest and a 4.7855156% net revenue interest to Mewbourne.
2. Bruno agrees to furnish to Mewbourne free of any cost whatsoever, copies of all records and files in his possession covering the captioned lands.
3. This offer is contingent upon Mewbourne's approval of title and form of Assignment.
4. The effective date of this sale will be June 1, 1993.

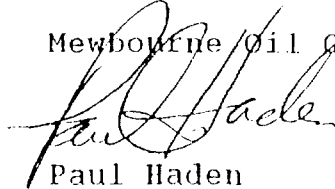
Should the above terms meet with your approval, please so signify by signing in the space provided and return an executed copy of this letter to the undersigned within thirty days from receipt.

Earl R. Bruno, Jr.  
June 15, 1993  
Page 2

Failure to respond within thirty days shall render this offer voidable at Mewbourne's sole discretion.

Sincerely,

Mewbourne Oil Company

A handwritten signature in cursive script, appearing to read "Paul Haden", written over the printed name.

Paul Haden  
Landman

PH/kls

AGREED to and accepted this \_\_\_\_\_ day of \_\_\_\_\_, 1993.

By: \_\_\_\_\_

# MEWBOURNE OIL COMPANY

500 W. TEXAS, SUITE 1020  
MIDLAND, TEXAS 79701

(915) 682-3715  
FAX (915) 685-4170

May 31, 1996

Amoco Production Company  
P.O. Box 4891  
Midland, Texas 77210-4891

Attn: Mr. Jerry West

Re: East Scoggin Draw  
MOC Scoggin Draw "4" State #1 Well  
N/2 of Section 4-18S-28E  
Eddy County, New Mexico

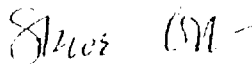
Dear Mr. West:

Enclosed for your review and execution should you desire to participate in the captioned well are two originals of our Joint Operating Agreement dated May 30, 1996 covering same. Please return one executed original to the undersigned at your earliest convenience.

Should you have any questions, please do not hesitate to call.

Sincerely,

MEWBOURNE OIL COMPANY



Steve Cobb  
District Landman

SC/gb

# MEWBOURNE OIL COMPANY

500 W. TEXAS, SUITE 1020  
MIDLAND, TEXAS 79701

(915) 682-3715  
FAX (915) 685-4170

May 28, 1996

Amoco Production Company  
P.O. Box 4891  
Houston, Texas 77210-4891

Attn: Mr. Jerry West

Re: East Scoggin Draw Prospect  
Scoggin Draw "4" State #1 Well  
N/2 of Section 4-18S-28E  
Eddy County, New Mexico

Gentlemen:

Mewbourne Oil Company would like to express its sincere appreciation to Amoco Production Company for the opportunity to review its data associated with the captioned well.

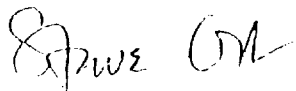
After careful consideration, we have decided to proceed with our original location as proposed (1650' FNL and 990' FWL).

As discussed, our Joint Operating Agreement will be forwarded under separate cover for your review and execution.

Should you have any questions, please do not hesitate to call.

Sincerely,

MEWBOURNE OIL COMPANY



Steve Cobb  
District Landman

# MEWBOURNE OIL COMPANY

500 W. TEXAS, SUITE 1020  
MIDLAND, TEXAS 79701

(915) 682-3715  
FAX (915) 685-4170

May 21, 1996

Certified Mail-Return Receipt Requested P 268 434 007

Amoco Production Company  
P.O. Box 4891  
Houston, Texas 77210-4891

Attn: Mr. Jerry West

Re: East Scoggin Draw Prospect  
Scoggin Draw "4" State #1 Well  
N/2 of Section 4-18S-28E  
Eddy County, New Mexico

Gentlemen:

Mewbourne Oil Company (Mewbourne) previously proposed the drilling of the captioned well on May 2, 1996 and invited you to either participate in the drilling of the well, sell or farmout your interest to Mewbourne.

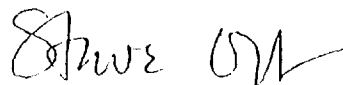
It has become evident through our communications with the interest owners in the proposed proration unit that we will be unable to reach a voluntary agreement with all of the parties involved. In order to drill the well in a timely manner and to honor various commitments we have made, please be advised we intend to file an application for pooling before the New Mexico Oil Conservation Division in approximately two weeks.

Mewbourne desires to avoid the necessity of a pooling hearing, therefore we will continue with our efforts to reach a voluntary agreement with all interest owners. We respectfully request that you reconsider your position and assist us in avoiding the pooling of this unit.

Should you have any questions concerning this matter, please do not hesitate to call. We would be happy to arrange a meeting between our companies to discuss this issue at your convenience.

Sincerely,

MEWBOURNE OIL COMPANY



Steve Cobb  
District Landman

# MEWBOURNE OIL COMPANY

500 W. TEXAS, SUITE 1020  
MIDLAND, TEXAS 79701

(915) 682-3715  
FAX (915) 685-4170

May 7, 1996

Certified Mail-Return Receipt Requested P 268 433 000

Mr. Bill Carr  
P.O. Box 2208  
Santa Fe, New Mexico 87504-2208

Re: East Scoggin Draw Prospect  
N/2 of Section 4-18S-28E  
Eddy County, New Mexico

Dear Bill,

Please add the following parties to our list of respondents for our Pooling Application covering the captioned :

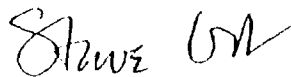
- (1) Arco Permian  
P.O. Box 1610  
Midland, Texas 79702  
Attention: Mr. Lee Scarborough
- (2) Amoco Production Company  
P.O. Box 4891  
Houston, Texas 77210-4891  
Attention: Mr. Jerry West

Please make sure they get notice of our hearing.

Should you have any questions, please do not hesitate to call.

Sincerely,

MEWBOURNE OIL COMPANY



Steve Cobb  
District Landman

# MEWBOURNE OIL COMPANY

500 W. TEXAS, SUITE 1020  
MIDLAND, TEXAS 79701

—  
(915) 682-3715  
FAX (915) 685-4170

May 2, 1996

Certified Mail-Return Receipt Requested P 268 433 998

Amoco Production Company  
P.O. Box 4891  
Houston, Texas 77210-4891

Attn: Mr. Jerry West  
Fax #(713) 366-7590)

Re: East Scoggin Draw Prospect  
Scoggin Draw "4" State #1 Well  
Section 4-18S-28E  
Eddy County, New Mexico

Gentlemen:

Mewbourne Oil Company (Mewbourne) hereby proposes the drilling of a well to a depth sufficient to adequately test the Morrow formation, anticipated total depth being 10,500'. Furthermore, Mewbourne shall evaluate to its satisfaction, all other formations encountered at lesser depths in the drilling of said well. The N/2 of the captioned Section 4 will be dedicated as the proration unit for the well.

This well will be located approximately 1650' FNL and 990' FWL of Section 4-18S-28E, Eddy County, New Mexico. Our AFE dated February 2, 1996 is enclosed for your review. Should you desire to participate to the full extent of your interest in the drilling of this proposed well, please return an executed copy of the AFE to the undersigned at your earliest convenience.

Upon receipt of your executed AFE or by prior written request we will forward our Joint Operating Agreement for your review and execution.

In the event you do not wish to participate, Mewbourne respectfully requests you elect one of the following options as to your interest.

- 1) Farmout all of your interest in Section 4 for a period of one year to Mewbourne under the following general terms:
  - (a) If any well drilled, deepened, completed or recompleted under the terms of our farmout agreement results in oil and/or gas production on a proration unit that includes your acreage, Mewbourne will earn an assignment of 100% of your rights and interest, free of any liens or encumbrances, in the proration unit assigned to each well to a depth of 100' below the total depth drilled for each well.



- (b) Upon completion of the initial test well as a producer or dry hole, Mewbourne would have the recurring option, but not the obligation, to commence additional wells on New Mexico Oil Conservation approved proration units that include your acreage to establish oil and/or gas production under the captioned lands or land pooled therewith. If any such option is exercised by Mewbourne, Mewbourne agrees to allow not more than 180 days to elapse between the completion of one well and the commencement of operations for any next well.
- (c) You will retain an overriding royalty interest equal to the difference, if any, between 25% of all oil and gas produced and the total of all royalty interests, overriding royalty interests and other burdens or lawful claims upon production to which your leases may be currently subject, so that Mewbourne will be assigned a 75% net revenue interest in your leases(s). Such overriding royalty interest retained by you shall be subject to proportionate reduction.
- (d) Upon acceptance of our farmout proposal you agree to furnish at no cost to Mewbourne, title information such as copies of the leases covering the captioned lands, title opinions currently in your possession, title curative, letter agreements and any contracts currently in effect, etc.

Should the above general terms be acceptable to you our formal Farmout Agreement will be provided under separate cover.

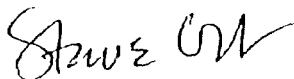
- 2) Sell all of your right, title and interest in this Section, subject to title approval, for \$200.00 per acre to Mewbourne

As we anticipate drilling the captioned well in the Second quarter of 1996, your earliest response to this proposal would be greatly appreciated.

Should you have any questions, please do not hesitate to call.

Sincerely,

**MEWBOURNE OIL COMPANY**



Steve Cobb  
District Landman

SC:gb

MEWBOURNE OIL COMPANY  
AUTHORIZATION FOR EXPENDITURE

Prospect: Morrow Test

Field: Scoggin Draw Morrow

Well Name and No: Scoggin Draw #4 State #1

Location: 1850' FNL & 890' FWL

Section: 4

Block:

Township: 18S

Range: 28E

County: Eddy

State: New Mexico

Proposed Depth: 10,500'

DESCRIPTION		Cost To Casing Point AFE NO.	Completion Cost AFE NO.
INTANGIBLE COST 180			
300	Permits and Surveys	500	800
301	Location, Plots and Surveys	18000	10000
302	Explorin or Window Drilling	188000	0
303	Day Work	14000	0
304	Fuel, Water and Other	18000	500
305	Completion/Workover Rig	0	10000
306	Mud and Chemicals	18000	0
307	Cementing	26300	35800
308	Logging and Wireline	18000	8000
309	Casing-Tubing Services	2100	7800
310	Mud Logging	4800	0
311	Testing	4300	0
312	Treating	0	50000
313	Coiling	0	0
320	Transportation	1800	8100
321	Welding and Construction Labor	2000	400
322	Contract Supervision	0	0
330	Equipment Rental	8000	8000
334	Well/Lease Legal/Tax	2800	0
335	Well/Lease Insurance	8000	0
350	Intangible Supplies	250	250
360	Pipeline ROW and Easements	0	3000
367	Pipeline Interconnect	0	0
375	Company Supervision	20000	10000
380	Overhead Fixed Data	5000	5000
399	Contingencies	7053	2885
Total Intangibles		\$359,703	8148,115
TANGIBLE COST 181			
	Conductor Casing	0	0
	Surface Casing 13 3/8" @ 400' +/-	8400	0
	Intermediate Casing 9 5/8" @ 2800' +/-	28000	0
	Production Casing 5 1/2" @ 10,500'	0	55000
	Production Casing	0	0
	Tubing 2 7/8" @ 10,500'	0	28800
800	Drilling Head	3700	0
805	Tubing Head	0	2500
870	Upper Section	0	4000
875	Stickor Rods	0	0
880	Packer, Pump & Other Subsurface	0	7000
885	Pumping Unit & Prime Mover 1 Electricity	0	0
880-1	Tanks (Steel & Fiberglass)	0	8000
884-5	Separation Equipment (Hired, Non-Hired)	0	8500
895	Metering Equipment	0	4200
900	Line Pipe	0	8000
905	Valves	0	2000
908	Miscellaneous Findings & Accessories	0	8000
910	Production Equipment Installation	0	4000
920	Pipeline Construction	0	28000
Total Tangibles		\$38,100	8185,100
SUBTOTAL		\$397,803	8311,215
TOTAL WELL COST		\$700,018	

Date Prepared: Feb. 2, 1998

Prepared By: Bill Plonka

Company Approval:

Date Approved:

Joint Owner Approval:

Joint Owner Interest:

# MEWBOURNE OIL COMPANY

500 W. TEXAS, SUITE 1020  
MIDLAND, TEXAS 79701

(915) 682-3715  
FAX (915) 685-4170

June 3, 1996

Certified Mail-Return Receipt Requested P 268 434 010

Arco Permian  
P.O. Box 1610  
Midland, Texas 79702

Re: East Scoggin Draw Prospect  
Scoggin Draw "4" State #1 Well  
N/2 of Section 4-18S-28E  
Eddy County, New Mexico  
**SECOND REQUEST**

Gentlemen:

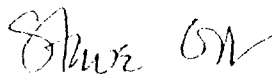
Mewbourne Oil Company (Mewbourne) previously proposed the drilling of the captioned well on May 2, 1996 and invited you to either participate in the drilling of the well, sell or farmout your interest to Mewbourne.

It has become evident through our communications with the interest owners in the proposed proration unit that we will be unable to reach a voluntary agreement with all of the parties involved. Mewbourne desires to avoid the necessity of a pooling hearing scheduled for June 13, 1996, therefore we will continue with our efforts to reach a voluntary agreement with all interest owners. We respectfully request that you reconsider your position and assist us in avoiding the pooling of this unit.

Should you have any questions concerning this matter, please do not hesitate to call. We would be happy to arrange a meeting between our companies to discuss this issue at your convenience.

Sincerely,

MEWBOURNE OIL COMPANY



Steve Cobb  
District Landman

# MEWBOURNE OIL COMPANY

500 W. TEXAS, SUITE 1020  
MIDLAND, TEXAS 79701

(915) 682-3715  
FAX (915) 685-4170

May 31, 1996

Arco Permian  
P.O. Box 1610  
Midland, Texas

Attn: Mr. Lee Scarborough

Re: East Scoggin Draw  
MOC Scoggin Draw "4" State #1 Well  
N/2 of Section 4-18S-28E  
Eddy County, New Mexico

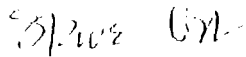
Dear Mr. Scarborough:

Enclosed for your review and execution should you desire to participate in the captioned well are two originals of our Joint Operating Agreement dated May 30, 1996 covering same. Please return one executed original to the undersigned at your earliest convenience.

Should you have any questions, please do not hesitate to call.

Sincerely,

MEWBOURNE OIL COMPANY



Steve Cobb  
District Landman

SC/gb

# MEWBOURNE OIL COMPANY

500 W. TEXAS, SUITE 1020  
MIDLAND, TEXAS 79701

(915) 682-3715  
FAX (915) 685-4170

May 21, 1996

Certified Mail-Return Receipt Requested P 268 434 008

Arco Permian  
P.O. Box 1610  
Midland, Texas 79702

Attn: Mr. Lee Scarborough

Re: East Scoggin Draw Prospect  
Scoggin Draw "4" State #1 Well  
N/2 of Section 4-18S-28E  
Eddy County, New Mexico

Gentlemen:

Mewbourne Oil Company (Mewbourne) previously proposed the drilling of the captioned well on May 2, 1996 and invited you to either participate in the drilling of the well, sell or farmout your interest to Mewbourne.

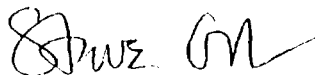
It has become evident through our communications with the interest owners in the proposed proration unit that we will be unable to reach a voluntary agreement with all of the parties involved. In order to drill the well in a timely manner and to honor various commitments we have made, please be advised we intend to file an application for pooling before the New Mexico Oil Conservation Division in approximately two weeks.

Mewbourne desires to avoid the necessity of a pooling hearing, therefore we will continue with our efforts to reach a voluntary agreement with all interest owners. We respectfully request that you reconsider your position and assist us in avoiding the pooling of this unit.

Should you have any questions concerning this matter, please do not hesitate to call. We would be happy to arrange a meeting between our companies to discuss this issue at your convenience.

Sincerely,

MEWBOURNE OIL COMPANY



Steve Cobb  
District Landman

# MEWBOURNE OIL COMPANY

500 W. TEXAS, SUITE 1020  
MIDLAND, TEXAS 79701

(915) 682-3715  
FAX (915) 685-4170

May 7, 1996

Certified Mail-Return Receipt Requested P 268 433 000

Mr. Bill Carr  
P.O. Box 2208  
Santa Fe, New Mexico 87504-2208

Re: East Scoggin Draw Prospect  
N/2 of Section 4-18S-28E  
Eddy County, New Mexico

Dear Bill,

Please add the following parties to our list of respondents for our Pooling Application covering the captioned :


- (1) Arco Permian  
P.O. Box 1610  
Midland, Texas 79702  
Attention: Mr. Lee Scarborough
- (2) Amoco Production Company  
P.O. Box 4891  
Houston, Texas 77210-4891  
Attention: Mr. Jerry West

Please make sure they get notice of our hearing.

Should you have any questions, please do not hesitate to call.

Sincerely,

MEWBOURNE OIL COMPANY



Steve Cobb  
District Landman

# MEWBOURNE OIL COMPANY

500 W. TEXAS, SUITE 1020  
MIDLAND, TEXAS 79701

(915) 682-3715  
FAX (915) 685-4170

May 2, 1996

Certified Mail-Return Receipt Requested P 268 433 997

Arco Permian  
P.O. Box 1610  
Midland, Texas 79702

Attn: Mr. Lee Scarborough

Re: East Scoggin Draw Prospect  
Scoggin Draw "4" State #1 Well  
Section 4-18S-28E  
Eddy County, New Mexico

Gentlemen:

Mewbourne Oil Company (Mewbourne) hereby proposes the drilling of a well to a depth sufficient to adequately test the Morrow formation, anticipated total depth being 10,500'. Furthermore, Mewbourne shall evaluate to its satisfaction, all other formations encountered at lesser depths in the drilling of said well. The N/2 of the captioned Section 4 will be dedicated as the proration unit for the well.

This well will be located approximately 1650' FNL and 990' FWL of Section 4-18S-28E, Eddy County, New Mexico. Our AFE dated February 2, 1996 is enclosed for your review. Should you desire to participate to the full extent of your interest in the drilling of this proposed well, please return an executed copy of the AFE to the undersigned at your earliest convenience.

Upon receipt of your executed AFE or by prior written request we will forward our Joint Operating Agreement for your review and execution.

In the event you do not wish to participate, Mewbourne respectfully requests you elect one of the following options as to your interest.

- 1) Farmout all of your interest in Section 4 for a period of one year to Mewbourne under the following general terms:
  - (a) If any well drilled, deepened, completed or recompleted under the terms of our farmout agreement results in oil and/or gas production on a proration unit that includes your acreage, Mewbourne will earn an assignment of 100% of your rights and interest, free of any liens or encumbrances, in the proration unit assigned to each well to a depth of 100' below the total depth drilled for each well.

- (b) Upon completion of the initial test well as a producer or dry hole, Mewbourne would have the recurring option, but not the obligation, to commence additional wells on New Mexico Oil Conservation approved proration units that include your acreage to establish oil and/or gas production under the captioned lands or land pooled therewith. If any such option is exercised by Mewbourne, Mewbourne agrees to allow not more than 180 days to elapse between the completion of one well and the commencement of operations for any next well.
- (c) You will retain an overriding royalty interest equal to the difference, if any, between 25% of all oil and gas produced and the total of all royalty interests, overriding royalty interests and other burdens or lawful claims upon production to which your leases may be currently subject, so that Mewbourne will be assigned a 75% net revenue interest in your leases(s). Such overriding royalty interest retained by you shall be subject to proportionate reduction.
- (d) Upon acceptance of our farmout proposal you agree to furnish at no cost to Mewbourne, title information such as copies of the leases covering the captioned lands, title opinions currently in your possession, title curative, letter agreements and any contracts currently in effect, etc.

Should the above general terms be acceptable to you our formal Farmout Agreement will be provided under separate cover.

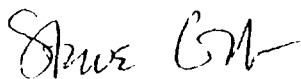
- 2) Sell all of your right, title and interest in this Section, subject to title approval, for \$200.00 per acre to Mewbourne

As we anticipate drilling the captioned well in the Second quarter of 1996, your earliest response to this proposal would be greatly appreciated.

Should you have any questions, please do not hesitate to call.

Sincerely,

**MEWBOURNE OIL COMPANY**



Steve Cobb  
District Landman

SC/gh



MEWBOURNE OIL COMPANY  
AUTHORIZATION FOR EXPENDITURE

Prospect: Morrow Test

Field: Scoggin Draw Morrow

Well Name and No: Scoggin Draw #4 State #1

Location: 1850' FNL & 990' FWL

Section: 4

Block:

Township: 18S

Range: 28E

County: Eddy

State: New Mexico

Proposed Depth: 10,500'

	DESCRIPTION	Cost To Casing Point AFE NO.	Completion Cost AFE NO.
	INTANGIBLE COST 180		
300	Permits and Surveys	500	800
301	Location, Plots and Surveys	18000	1000
302	Tooling or Turnkey Drilling	180000	0
303	Day Work	14000	0
304	Fuel, Water and Other	18000	500
305	Completion/Workover Rig	0	10000
306	Mud and Chemicals	18000	0
307	Cementing	20300	95000
308	Logging and Wireline	18000	8000
309	Casing Tubing Services	2100	7800
310	Mud Logging	4800	0
311	Testing	4300	0
312	Treating	0	50000
313	Coiling	0	0
320	Transportation	1800	8100
321	Welding and Construction Labor	2000	400
322	Contract Supervision	0	0
330	Equipment Rental	8000	8000
334	Well/Lease Legal/Tax	2800	0
335	Well/Lease Insurance	6000	0
350	Intangible Supplies	250	250
360	Pipeline ROW and Easements	0	3000
367	Pipeline Interconnect	0	0
375	Company Supervision	20000	10000
380	Overhead Fixed Rate	5000	5000
399	Contingencies	7053	2885
	Total Intangibles	\$350,703	\$140,115
	TANGIBLE COST 181		
	Conductor Casing	0	0
	Surface Casing 13 3/8" @ 400' +/-	8400	0
	Intermediate Casing 9 5/8" @ 2000' +/-	28000	0
	Production Casing 5 1/2" @ 10,500'	0	55000
	Production Casing	0	0
	Tubing 2 7/8" @ 10,500'	0	28000
800	Drilling Head	3700	0
805	Tubing Head	0	2500
870	Upper Section	0	4000
875	Stickar Rods	0	0
880	Packer, Pump & Other Subsurface	0	7000
885	Pumping Unit & Prime Mover + Electricity	0	0
890-1	Tanks (Steel & Fiberglass)	0	8000
894-5	Separation Equipment (lined, Non-lined)	0	8500
898	Metering Equipment	0	4200
900	Line Pipe	0	8000
905	Valves	0	2000
908	Miscellaneous Findings & Accessories	0	8000
910	Production Equipment Installation	0	4000
920	Pipeline Construction	0	28000
	Total Tangibles	\$39,100	\$185,100
	SUBTOTAL	\$397,803	\$311,215
	TOTAL WELL COST	\$700,018	

Date Prepared: Feb. 2, 1990

Prepared By: Bill Plance

Company Approval:

Date Approved:

Joint Owner Approval:

Joint Owner Interest:

Joint Owner Amount:

# Memo

Per Steve Cobb -  
John Lodge advised  
him Arco is not interested  
in selling or farming out  
their interest. P.H.  
7-16-93

# MEWBOURNE OIL COMPANY

500 W. TEXAS, SUITE 1020  
MIDLAND, TEXAS 79701

(915) 682-3715  
FAX (915) 685-4170

July 12, 1993

ARCO Oil and Gas Company  
P. O. Box 1610  
Midland, Texas 79702

Attn: Mr. John Lodge

Re: East Scoggins Draw Prospect  
T18S, R28E  
Section 4: SE/4SE/4 below  
2500' beneath the surface  
Eddy County, New Mexico  
State Lease 703

Gentlemen:

Mewbourne Oil Company (Mewbourne) desires to consolidate its interest in those areas in which it conducts operations.

Records available to us indicate you own 40 net acres under the captioned land with a 87.5% net revenue interest.

Mewbourne hereby offers you \$200.00 per acre for all of your right, title and interest in the captioned land and depths subject to the following general terms:

1. ARCO Oil and Gas Company (ARCO) to deliver a 100% working interest and a 87.5% net revenue interest to Mewbourne.
2. ARCO agrees to furnish to Mewbourne free of any cost whatsoever, copies of all records and files in its possession covering the captioned lands.
3. This offer is contingent upon Mewbourne's approval of title and form of Assignment.
4. The effective date of this sale will be July 1, 1993.


Should the above terms meet with your approval, please so signify by signing in the space provided and return an executed copy of this letter to the undersigned within thirty days from receipt.

ARCO Oil and Gas Company  
July 12, 1993  
Page 2

Failure to respond within thirty days shall render this offer voidable at Mewbourne's sole discretion.

Sincerely,

Mewbourne Oil Company



D. Paul Haden, CPL  
Landman

PH/klb

AGREED to and accepted this \_\_\_\_\_ day of \_\_\_\_\_, 1993.

ARCO Oil and Gas Company

By: \_\_\_\_\_

BEFORE THE  
OIL CONSERVATION DIVISION  
NEW MEXICO DEPARTMENT OF ENERGY, MINERALS AND NATURAL RESOURCES


IN THE MATTER OF THE APPLICATION  
OF MEWBOURNE OIL COMPANY FOR  
COMPULSORY POOLING AND AN  
UNORTHODOX GAS WELL LOCATION,  
EDDY COUNTY, NEW MEXICO.

CASE NO. 11533


AFFIDAVIT

STATE OF NEW MEXICO        )  
  ) ss.  
COUNTY OF SANTA FE        )

William F. Carr, authorized representative of Mewbourne Oil Company, the Applicant herein, being first duly sworn, upon oath, states that in accordance with the notice provisions of Rule 1207 of the New Mexico Oil Conservation Division the Applicant has attempted to find the correct addresses of all interested persons entitled to receive notice of this application and that notice has been given at the addresses shown on Exhibit "A" attached hereto as provided in Rule 1207.

  
\_\_\_\_\_  
William F. Carr

SUBSCRIBED AND SWORN to before me this 11th day of June, 1996.

  
\_\_\_\_\_  
Notary Public

My Commission Expires: August 19, 1999

**EXHIBIT A**

Phillips Petroleum Company  
4001 Penbrook  
Odessa, TX 79762  
Attn: James S. Welin

Marathon Oil Company  
Post Office Box 552  
Midland, TX 79702  
Attn: Randal Wilson

Tom L. Ingram  
Post Office Box 1757  
Roswell, NM 88202-1757

Earl L. Bruno, Jr.  
Post Office Box 590  
Midland, TX 79702

Exxon Corporation  
Post Office Box 1600  
Midland, TX 79702  
Attn: Doug Laufer

Fina Oil and Chemical Company  
Post Office Box 2990  
Midland, TX 79702  
Attn: Eric Hanson

Robert H. Marshall  
Post Office Box 1422  
Midland, TX 79702

OXY USA, Inc.  
Post Office Box 40250  
Midland, TX 79702  
Attn: Kent Woolley

**AFFIDAVIT,**  
**Page 2**

Nearburg Exploration Company  
3300 North "A" Street  
Building 2, Suite 120  
Midland, TX 79705  
Attn: Bob Shelton

Amoco Production Company  
Post Office Box 4891  
Houston, TX 77210-4891  
Attn: Mr. Jerry West

ARCO Permian  
Post Office Box 1610  
Midland, TX 79702  
Attn: Mr. Lee Scarborough

**BEFORE THE**  
**OIL CONSERVATION DIVISION**  
Santa Fe, New Mexico

Case No. 11533 Exhibit No. 6

Submitted by: Mewbourne Oil Company

Hearing Date: June 13, 1996

CAMPBELL, CARR, BERGE  
& SHERIDAN, P.A.  
LAWYERS

MICHAEL B. CAMPBELL  
WILLIAM F. CARR  
BRADFORD C. BERGE  
MARK F. SHERIDAN

MICHAEL H. FELDEWERT  
TANNIS L. FOX  
TANYA M. TRUJILLO  
PAUL R. OWEN

JACK M. CAMPBELL  
OF COUNSEL

JEFFERSON PLACE  
SUITE 1110 NORTH GUADALUPE  
POST OFFICE BOX 2208  
SANTA FE, NEW MEXICO 87504-2208  
TELEPHONE: (505) 988-4421  
TELECOPIER: (505) 983-6043

April 25, 1996

**CERTIFIED MAIL**  
**RETURN RECEIPT REQUESTED**

Phillips Petroleum Company  
4001 Penbrook  
Odessa, TX 79762  
Attn: James S. Welin

Re: Application of Mewbourne Oil Company for Compulsory Pooling and an  
Unorthodox Gas Well Location, Eddy County, New Mexico

Dear Mr. Welin:


This letter is to advise you that Mewbourne Oil Company has filed the enclosed application with the New Mexico Oil Conservation Division seeking the force pooling of certain mineral interests from the surface to the base of the Morrow formation, in and under certain described spacing units in the N/2 of Section 4, Township 18 South, Range 28 East, N.M.P.M., Eddy County, New Mexico. Mewbourne Oil Company proposes to dedicate the referenced pooled unit to a well which will be drilled at an unorthodox gas well location 1650 feet from the North line and 990 feet from the West line of Section 4, to test all formations to the base of the Morrow formation, Illinois Camp-Morrow Gas Pool.

This application has been set for hearing before a Division Examiner on May 16, 1996. You are not required to attend this hearing, but as an owner of an interest that may be subject to pooling, or otherwise affected by this application, you may appear and present testimony. Failure to appear at that time and become a party of record will preclude you from challenging the matter at a later date.

Phillips Petroleum Company  
Attn: James S. Welin  
April 25, 1996  
Page 2

Parties appearing in cases have been requested by the Division (Memorandum 2-90) to file a Prehearing Statement substantially in the form prescribed by the Division. Prehearing statements should be filed by 4:00 o'clock p.m. on the Friday before a scheduled hearing.

Very truly yours,

A handwritten signature in black ink, appearing to read "William F. Carr", with a stylized flourish at the end.

WILLIAM F. CARR  
ATTORNEY FOR MEWBOURNE OIL COMPANY  
WFC:mlh  
Enc.



SENDER:		I also wish to receive the following services (for an extra fee):	
<input type="checkbox"/> Complete items 1 and/or 2 for additional services. <input type="checkbox"/> Complete items 3, 4a, and 4b. <input type="checkbox"/> Print your name and address on the reverse of this form so that we can return this card to you. <input type="checkbox"/> Attach this form to the front of the mailpiece, or on the back if space does not permit. <input type="checkbox"/> Write "Return Receipt Requested" on the mailpiece below the article number. <input type="checkbox"/> The Return Receipt will show to whom the article was delivered and the date delivered.		<input type="checkbox"/> 1. Addressee's Address <input type="checkbox"/> 2. Restricted Delivery Consult postmaster for fee	
3. Article Addressed to:	4a. Article Number P111 333 539		
Phillips Petroleum Company 4001 Penbrook Odessa, TX 79762 Attn: James S. Welin	4b. Service Type <input type="checkbox"/> Registered <input type="checkbox"/> Express Mail <input type="checkbox"/> Return Receipt for Merchandise <input type="checkbox"/> COD	<input checked="" type="checkbox"/> Certified <input type="checkbox"/> Insured	
5. Received By: (Print Name)	7. Date of Delivery 12/9/90		
6. Signature (Addressee or Agent) X [Signature]	8. Addressee's Address (Only if requested and fee is paid)		
PS Form 3811, December 1994		Domestic Return Receipt	

P 111 333 539



# Receipt for Certified Mail

No. 10430 to 10439 for 1941  
Do. 10440 to 10449 for 1942

Phillips Petroleum Company  
4001 Penbrook  
Odessa, TX 79762  
Attn: James S. Welin

APR 25 1946

1000 3800, 1000 1000

CAMPBELL, CARR, BERGE

& SHERIDAN, P.A.

LAWYERS

MICHAEL S. CAMPBELL  
WILLIAM F. CARR  
BRADFORD C. BERGE  
MARK F. SHERIDAN

MICHAEL H. FELDEWERT  
TANNIS L. FOX  
TANYA M. TRUJILLO  
PAUL R. OWEN

JACK M. CAMPBELL  
OF COUNSEL

JEFFERSON PLACE  
SUITE 1110 NORTH GUADALUPE  
POST OFFICE BOX 2208  
SANTA FE, NEW MEXICO 87504-2208  
TELEPHONE: (505) 988-4421  
TELECOPIER: (505) 983-6043

April 25, 1996

**CERTIFIED MAIL**  
**RETURN RECEIPT REQUESTED**

Marathon Oil Company  
Post Office Box 552  
Midland, TX 79702  
Attn: Randal Wilson

Re: Application of Mewbourne Oil Company for Compulsory Pooling and an  
Unorthodox Gas Well Location, Eddy County, New Mexico

Dear Mr. Wilson:


This letter is to advise you that Mewbourne Oil Company has filed the enclosed application with the New Mexico Oil Conservation Division seeking the force pooling of certain mineral interests from the surface to the base of the Morrow formation, in and under certain described spacing units in the N/2 of Section 4, Township 18 South, Range 28 East, N.M.P.M., Eddy County, New Mexico. Mewbourne Oil Company proposes to dedicate the referenced pooled unit to a well which will be drilled at an unorthodox gas well location 1650 feet from the North line and 990 feet from the West line of Section 4, to test all formations to the base of the Morrow formation, Illinois Camp-Morrow Gas Pool.

This application has been set for hearing before a Division Examiner on May 16, 1996. You are not required to attend this hearing, but as an owner of an interest that may be subject to pooling, or otherwise affected by this application, you may appear and present testimony. Failure to appear at that time and become a party of record will preclude you from challenging the matter at a later date.

Marathon Oil Company  
Attn: Randal Wilson  
April 25, 1996  
Page 2

Parties appearing in cases have been requested by the Division (Memorandum 2-90) to file a Prehearing Statement substantially in the form prescribed by the Division. Prehearing statements should be filed by 4:00 o'clock p.m. on the Friday before a scheduled hearing.

Very truly yours,

A handwritten signature in black ink, appearing to read "William F. Carr". The signature is fluid and cursive, with a large initial "W" and a stylized "C" at the end.

WILLIAM F. CARR  
ATTORNEY FOR MEWBOURNE OIL COMPANY  
WFC:mlh  
Enc.

Is your **RETURN ADDRESS** completed on the reverse side?

<b>SENDER:</b> <input type="checkbox"/> Complete items 1 and/or 2 for additional services. <input type="checkbox"/> Complete items 3, 4a, and 4b. <input type="checkbox"/> Print your name and address on the reverse of this form so that we can return this card to you. <input type="checkbox"/> Attach this form to the front of the mailpiece, or on the back if space does not permit. <input type="checkbox"/> Write "Return Receipt Requested" on the mailpiece below the article number. <input type="checkbox"/> The Return Receipt will show to whom the article was delivered and the date delivered.		I also wish to receive the following services (for an extra fee): 1. <input type="checkbox"/> Addressee's Address 2. <input type="checkbox"/> Restricted Delivery Consult postmaster for fee.	
3. Article Addressed to:  Marathon Oil Company Post Office Box 552 Midland, TX 79702 Attn: Randal Wilson		4a. Article Number P 111 333 540	
4b. Service Type <input type="checkbox"/> Registered <input type="checkbox"/> Express Mail <input type="checkbox"/> Return Receipt for Merchandise <input type="checkbox"/> COD		<input checked="" type="checkbox"/> Certified <input type="checkbox"/> Insured	
5. Received By: (Print Name)  X <i>Randal Wilson</i>		7. Date of Delivery APR 29 1996	
6. Signature: (Addressee or Agent) X <i>Randal Wilson</i>		8. Addressee's Address (Only if requested and fee is paid)	
PS Form 3811, December 1994			

Domestic Return Receipt

Thank you for using Return Receipt Service.

P 111 333 540

Receipt for  
Certified Mail



Marathon Oil Company  
Post Office Box 552  
Midland, TX 79702  
Attn: Randal Wilson

PSN 10093-1004 94

APR 25 1996

CAMPBELL, CARR, BERGE  
& SHERIDAN, P.A.  
LAWYERS

MICHAEL B. CAMPBELL  
WILLIAM F. CARR  
BRADFORD C. BERGE  
MARK F. SHERIDAN

MICHAEL H. FELDEWERT  
TANNIS L. FOX  
TANYA M. TRUJILLO  
PAUL R. OWEN

JACK M. CAMPBELL  
OF COUNSEL

JEFFERSON PLACE  
SUITE 1 - 110 NORTH GUADALUPE  
POST OFFICE BOX 2208  
SANTA FE, NEW MEXICO 87504-2208  
TELEPHONE: (505) 988-4421  
TELECOPIER: (505) 983-6043

April 25, 1996

**CERTIFIED MAIL**  
**RETURN RECEIPT REQUESTED**

Tom L. Ingram  
Post Office Box 1757  
Roswell, NM 88202-1757

Re: Application of Mewbourne Oil Company for Compulsory Pooling and an  
Unorthodox Gas Well Location, Eddy County, New Mexico

Dear Mr. Ingram:


This letter is to advise you that Mewbourne Oil Company has filed the enclosed application with the New Mexico Oil Conservation Division seeking the force pooling of certain mineral interests from the surface to the base of the Morrow formation, in and under certain described spacing units in the N/2 of Section 4, Township 18 South, Range 28 East, N.M.P.M., Eddy County, New Mexico. Mewbourne Oil Company proposes to dedicate the referenced pooled unit to a well which will be drilled at an unorthodox gas well location 1650 feet from the North line and 990 feet from the West line of Section 4, to test all formations to the base of the Morrow formation, Illinois Camp-Morrow Gas Pool.

This application has been set for hearing before a Division Examiner on May 16, 1996. You are not required to attend this hearing, but as an owner of an interest that may be subject to pooling, or otherwise affected by this application, you may appear and present testimony. Failure to appear at that time and become a party of record will preclude you from challenging the matter at a later date.

Tom L. Ingram  
April 25, 1996  
Page 2

Parties appearing in cases have been requested by the Division (Memorandum 2-90) to file a Prehearing Statement substantially in the form prescribed by the Division. Prehearing statements should be filed by 4:00 o'clock p.m. on the Friday before a scheduled hearing.

Very truly yours,

A handwritten signature in black ink, appearing to read "William F. Carr". The signature is fluid and cursive, with a large initial "W" and a stylized "C" at the end.

WILLIAM F. CARR  
ATTORNEY FOR MEWBOURNE OIL COMPANY  
WFC:mlh  
Enc.

Is your **RETURN ADDRESS** completed on the reverse side?

**SENDER:**

- Complete items 1 and/or 2 for additional services.
- Complete items 3, 4a, and 4b.
- Print your name and address on the reverse of this form so that we can return this card to you.
- Attach this form to the front of the mailpiece, or on the back if space does not permit.
- Write "Return Receipt Requested" on the mailpiece below the article number.
- The Return Receipt will show to whom the article was delivered and the date delivered.

I also wish to receive the following services (for an extra fee):

1. ☐ Addressee's Address
  2. ☐ Restricted Delivery
- Consult postmaster for fee.

3. Article Addressed to:

Tom L. Ingram  
Post Office Box 1757  
Roswell, NM 88202-1757

4a. Article Number

111 333 541

4b. Service Type

- ☐ Registered
- ☐ Express Mail
- ☒ Certified
- ☐ Insured
- ☐ COD

7. Date of Delivery

5. Received By: (Print Name)

8. Addressee's Address (Only if requested and fee is paid)

6. Signature of Addressee or Agent

X

PS Form 3811, December 1994

Domestic Return Receipt

Thank you for using Return Receipt Service.

P 111 333 541

**Receipt for Certified Mail**

No Postage Needed  
Use this form to receive a receipt for a certified mail item.

Tom L. Ingram  
Post Office Box 1757  
Roswell, NM 88202-1757

APR 25 1996

CAMPBELL, CARR, BERGE

& SHERIDAN, P.A.

LAWYERS

MICHAEL B. CAMPBELL  
WILLIAM F. CARR  
BRADFORD C. BERGE  
MARK F. SHERIDAN

MICHAEL H. FELDEWERT  
TANNIS L. FOX  
TANYA M. TRUJILLO  
PAUL R. OWEN

JACK M. CAMPBELL  
OF COUNSEL

JEFFERSON PLACE  
SUITE 110 NORTH GUADALUPE  
POST OFFICE BOX 2208  
SANTA FE, NEW MEXICO 87504-2208  
TELEPHONE: (505) 988-4421  
TELECOPIER: (505) 983-6043

April 25, 1996

**CERTIFIED MAIL**  
**RETURN RECEIPT REQUESTED**

Earl L. Bruno, Jr.  
Post Office Box 590  
Midland, TX 79702

Re: Application of Mewbourne Oil Company for Compulsory Pooling and an  
Unorthodox Gas Well Location, Eddy County, New Mexico

Dear Mr. Bruno:

This letter is to advise you that Mewbourne Oil Company has filed the enclosed application with the New Mexico Oil Conservation Division seeking the force pooling of certain mineral interests from the surface to the base of the Morrow formation, in and under certain described spacing units in the N/2 of Section 4, Township 18 South, Range 28 East, N.M.P.M., Eddy County, New Mexico. Mewbourne Oil Company proposes to dedicate the referenced pooled unit to a well which will be drilled at an unorthodox gas well location 1650 feet from the North line and 990 feet from the West line of Section 4, to test all formations to the base of the Morrow formation, Illinois Camp-Morrow Gas Pool.


This application has been set for hearing before a Division Examiner on May 16, 1996. You are not required to attend this hearing, but as an owner of an interest that may be subject to pooling, or otherwise affected by this application, you may appear and present testimony. Failure to appear at that time and become a party of record will preclude you from challenging the matter at a later date.



Earl L. Bruno, Jr.  
April 25, 1996  
Page 2

Parties appearing in cases have been requested by the Division (Memorandum 2-90) to file a Prehearing Statement substantially in the form prescribed by the Division. Prehearing statements should be filed by 4:00 o'clock p.m. on the Friday before a scheduled hearing.

Very truly yours,

A handwritten signature in black ink, appearing to read "William F. Carr". The signature is fluid and cursive, with a long horizontal stroke at the end.

WILLIAM F. CARR  
ATTORNEY FOR MEWBOURNE OIL COMPANY  
WFC:mlh  
Enc.

Is your **RETURN ADDRESS** completed on the reverse side?

**SENDER:**

- Complete items 1 and/or 2 for additional services.
- Complete items 3, 4a, and 4b.
- Print your name and address on the reverse of this form so that we can return this card to you.
- Attach this form to the front of the mailpiece, or on the back if space does not permit.
- Write "Return Receipt Requested" on the mailpiece below the article number.
- The Return Receipt will show to whom the article was delivered and the date delivered.

I also wish to receive the following services (for an extra fee):  
 1. ☐ Addressee's Address  
 2. ☐ Restricted Delivery  
 Consult postmaster for fee.

3. Article Addressed to:

Earl L. Bruno, Jr.  
 Post Office Box 590  
 Midland, TX 79702

4a. Article Number

111 793-42

4b. Service Type

- ☐ Registered ☒ Certified  
☐ Express Mail ☐ Insured  
☐ Return Receipt for Merchandise ☐ COD

7. Date of Delivery

4-20-96

8. Addressee's Address (Only if requested and fee is paid)

6. Signature: (Addressee or Agent)

**X**

PS Form 3811, December 1994

Domestic Return Receipt

P 111 333 542

**Receipt for Certified Mail**

No insurance limit applies. Provided by the U.S. Postal Service.



Earl L. Bruno, Jr.  
 Post Office Box 590  
 Midland, TX 79702

APR 25 1996

Thank you for using Return Receipt Service.

CAMPBELL, CARR, BERGE

& SHERIDAN, P.A.

LAWYERS

MICHAEL B. CAMPBELL  
WILLIAM F. CARR  
BRADFORD C. BERGE  
MARK F. SHERIDAN

MICHAEL H. FELDEWERT  
TANNIS L. FOX  
TANYA M. TRUJILLO  
PAUL R. OWEN

JACK M. CAMPBELL  
OF COUNSEL

JEFFERSON PLACE  
SUITE 1110 NORTH GUADALUPE  
POST OFFICE BOX 2208  
SANTA FE, NEW MEXICO 87504-2208  
TELEPHONE: (505) 988-4421  
TELECOPIER: (505) 983-6043

April 25, 1996

**CERTIFIED MAIL**  
**RETURN RECEIPT REQUESTED**

Exxon Corporation  
Post Office Box 1600  
Midland, TX 79702  
Attn: Doug Laufer

Re: Application of Mewbourne Oil Company for Compulsory Pooling and an  
Unorthodox Gas Well Location, Eddy County, New Mexico

Dear Mr. Laufer:


This letter is to advise you that Mewbourne Oil Company has filed the enclosed application with the New Mexico Oil Conservation Division seeking the force pooling of certain mineral interests from the surface to the base of the Morrow formation, in and under certain described spacing units in the N/2 of Section 4, Township 18 South, Range 28 East, N.M.P.M., Eddy County, New Mexico. Mewbourne Oil Company proposes to dedicate the referenced pooled unit to a well which will be drilled at an unorthodox gas well location, 1650 feet from the North line and 990 feet from the West line of Section 4, to test all formations to the base of the Morrow formation, Illinois Camp-Morrow Gas Pool.

This application has been set for hearing before a Division Examiner on May 16, 1996. You are not required to attend this hearing, but as an owner of an interest that may be subject to pooling, or otherwise affected by this application, you may appear and present testimony. Failure to appear at that time and become a party of record will preclude you from challenging the matter at a later date.

Exxon Corporation  
Attn: Doug Laufer  
April 25, 1996  
Page 2

Parties appearing in cases have been requested by the Division (Memorandum 2-90) to file a Prehearing Statement substantially in the form prescribed by the Division. Prehearing statements should be filed by 4:00 o'clock p.m. on the Friday before a scheduled hearing.

Very truly yours,

A handwritten signature in black ink, appearing to read "William F. Carr". The signature is fluid and cursive, with a long horizontal stroke extending to the right.

WILLIAM F. CARR  
ATTORNEY FOR MEWBOURNE OIL COMPANY  
WFC:mlh  
Enc.

Is your **RETURN ADDRESS** completed on the reverse side?

<b>SENDER:</b> <input type="checkbox"/> Complete items 1 and/or 2 for additional services. <input type="checkbox"/> Complete items 3, 4a, and 4b. <input type="checkbox"/> Print your name and address on the reverse of this form so that we can return this card to you. <input type="checkbox"/> Attach this form to the front of the mailpiece, or on the back if space does not permit. <input type="checkbox"/> Write "Return Receipt Requested" on the mailpiece below the article number. <input type="checkbox"/> The Return Receipt will show to whom the article was delivered and the date delivered.		<input type="checkbox"/> Also wish to receive the following services (for an extra fee): 1. <input type="checkbox"/> Addressee's Address 2. <input type="checkbox"/> Restricted Delivery Consult postmaster for fee.	
3. Article Addressed to:  Exxon Corporation Post Office Box 1600 Midland, TX 79702 Attn: Doug Laufer		4a. Article Number P 111 333 543	
4b. Service Type <input type="checkbox"/> Registered <input type="checkbox"/> Express Mail <input type="checkbox"/> Return Receipt for Merchandise <input type="checkbox"/> COD		<input checked="" type="checkbox"/> Certified <input type="checkbox"/> Insured	
5. Received By: (Print Name)  [Redacted]		7. Date of Delivery APR 25 1996	
6. Signature: (Addressee or Agent) X [Redacted]		8. Addressee's Address (Only if requested and fee is paid) [Redacted]	
PS Form 3811, December 1994			

Domestic Return Receipt

P 111 333 543  
 Receipt for  
 Certified Mail  
 No Insurance Provided  
 On airmail or registered mail  
 Exxon Corporation  
 Post Office Box 1600  
 Midland, TX 79702  
 Attn: Doug Laufer


APR 25 1996

Thank you for using Return Receipt Service.

Fina Oil and Chemical Company  
Attn: Eric Hanson  
April 25, 1996  
Page 2

Parties appearing in cases have been requested by the Division (Memorandum 2-90) to file a Prehearing Statement substantially in the form prescribed by the Division. Prehearing statements should be filed by 4:00 o'clock p.m. on the Friday before a scheduled hearing.

Very truly yours,

A handwritten signature in black ink, appearing to read "William F. Carr". The signature is fluid and cursive, with a long horizontal stroke extending to the right.

WILLIAM F. CARR  
ATTORNEY FOR MEWBOURNE OIL COMPANY  
WFC:mlh  
Enc.

Is your **RETURN ADDRESS** completed on the reverse side?

**SENDER:**

- Complete items 1 and/or 2 for additional services.
- Complete items 3, 4a, and 4b.
- Print your name and address on the reverse of this form so that we can return this card to you.
- Attach this form to the front of the mailpiece, or on the back if space does not permit.
- Write "Return Receipt Requested" on the mailpiece below the article number.
- The Return Receipt will show to whom the article was delivered and the date delivered.

I also wish to receive the following services (for an extra fee):

- 1. ☐ Addressee's Address
  - 2. ☐ Restricted Delivery
- Consult postmaster for fee.

3. Article Addressed to:  Fina Oil and Chemical Company Post Office Box 2990 Midland, TX 79702 Attn: Eric Hanson		4a. Article Number P 111 333 544
5. Received By: (Print Name)	4b. Service Type <input type="checkbox"/> Registered <input checked="" type="checkbox"/> Certified <input type="checkbox"/> Express Mail <input type="checkbox"/> Insured <input type="checkbox"/> Return Receipt for Merchandise <input type="checkbox"/> COD	
6. Signature: (Addressee or Agent) <i>X 10/25/95</i>	7. Date of Delivery 4 30 96	
8. Addressee's Address (Only if requested and fee is paid)		

PS Form 3811, December 1994

Domestic Return Receipt

P 111 333 544

Receipt for  
Certified Mail

Not to be used for any other purpose  
Do not use for return to sender

Fina Oil and Chemical Co.  
Post Office Box 2990  
Midland, TX 79702  
Attn: Eric Hanson

APR 25 1996

1000 0000 0088 0000 0000

Thank you for using Return Receipt Service

Robert H. Marshall  
April 25, 1996  
Page 2

Parties appearing in cases have been requested by the Division (Memorandum 2-90) to file a Prehearing Statement substantially in the form prescribed by the Division. Prehearing statements should be filed by 4:00 o'clock p.m. on the Friday before a scheduled hearing.

Very truly yours,

A handwritten signature in black ink, appearing to read "William F. Carr". The signature is fluid and cursive, with a large initial "W" and a stylized "C" at the end.

WILLIAM F. CARR  
ATTORNEY FOR MEWBOURNE OIL COMPANY  
WFC:mlh  
Enc.



**SENDER:**

- Complete items 1 and/or 2 for additional services.
- Complete items 3, 4a, and 4b.
- Print your name and address on the reverse of this form so that we can return this card to you.
- Attach this form to the front of the mailpiece, or on the back if space does not permit.
- Write *Return Receipt Requested* on the mailpiece below the article number.

The Return Receipt will show to whom the article was delivered and the date delivered.

I also wish to receive the following services (for an extra fee):

1. ☐ Addressee's Address

2. ☐ Restricted Delivery

Consult postmaster for fee.

4a. Article Number

Robert H. Marshall  
Post Office Box 1422  
Midland, TX 79702

4b. Service Type

☐ Registered☐ Express Mail®

☐ Return Receipt for Merchandise ☐ COD

7. Date of Delivery

5. Received By: (Print Name)

8. Addressee's Address (Only if requested and fee is paid)

6. Signatures: (Addressee or Agent)

PS Form **3811**, December 1994

Domestic Return Receipt

**Thank you for using Return Receipt Service.**

P 111 333 545



Receipt to  
Certified Mail

Received 12 March 1990; accepted 12 July 1990

Robert H. Marshall  
Post Office Box 1422  
Midland, TX 79702

APR 25 1996

1986 3800

CAMPBELL, CARR, BERGE

& SHERIDAN, P.A.

LAWYERS

MICHAEL B. CAMPBELL  
WILLIAM F. CARR  
BRADFORD C. BERGE  
MARK F. SHERIDAN

MICHAEL H. FELDEWERT  
TANNIS L. FOX  
TANYA M. TRUJILLO  
PAUL R. OWEN

JACK M. CAMPBELL  
OF COUNSEL

JEFFERSON PLACE  
SUITE 100 NORTH GUADALUPE  
POST OFFICE BOX 2208  
SANTA FE, NEW MEXICO 87504-2208  
TELEPHONE: (505) 988-4421  
TELECOPIER: (505) 983-6043

April 25, 1996

**CERTIFIED MAIL**  
**RETURN RECEIPT REQUESTED**

OXY USA, Inc.  
Post Office Box 40250  
Midland, TX 79702  
Attn: Kent Woolley

Re: Application of Mewbourne Oil Company for Compulsory Pooling and an  
Unorthodox Gas Well Location, Eddy County, New Mexico

Dear Mr. Woolley:


This letter is to advise you that Mewbourne Oil Company has filed the enclosed application with the New Mexico Oil Conservation Division seeking the force pooling of certain mineral interests from the surface to the base of the Morrow formation, in and under certain described spacing units in the N/2 of Section 4, Township 18 South, Range 28 East, N.M.P.M., Eddy County, New Mexico. Mewbourne Oil Company proposes to dedicate the referenced pooled unit to a well which will be drilled at an unorthodox gas well location 1650 feet from the North line and 990 feet from the West line of Section 4, to test all formations to the base of the Morrow formation, Illinois Camp-Morrow Gas Pool.

This application has been set for hearing before a Division Examiner on May 16, 1996. You are not required to attend this hearing, but as an owner of an interest that may be subject to pooling, or otherwise affected by this application, you may appear and present testimony. Failure to appear at that time and become a party of record will preclude you from challenging the matter at a later date.

OXY USA, Inc.  
Attn: Kent Woolley  
April 25, 1996  
Page 2

Parties appearing in cases have been requested by the Division (Memorandum 2-90) to file a Prehearing Statement substantially in the form prescribed by the Division. Prehearing statements should be filed by 4:00 o'clock p.m. on the Friday before a scheduled hearing.

Very truly yours.

A handwritten signature in black ink, appearing to read "William F. Carr". The signature is fluid and cursive, with a long, sweeping underline that extends to the right.

WILLIAM F. CARR  
ATTORNEY FOR MEWBOURNE OIL COMPANY  
WFC:mlh  
Enc.

<b>SENDER:</b> <ul style="list-style-type: none"> <li>■ Complete items 1 and/or 2 for additional services.</li> <li>■ Complete items 3, 4a, and 4b.</li> <li>■ Print your name and address on the reverse of this form so that we can return this card to you.</li> <li>■ Attach this form to the front of the mailpiece, or on the back if space does not permit.</li> <li>■ Write "Return Receipt Requested" on the mailpiece below the article number.</li> </ul> <p>The Return Receipt will show to whom the article was delivered and the date delivered.</p>		<p>I also wish to receive the following services (for an extra fee):</p> <p>1. <input type="checkbox"/> Addressee's Address</p> <p>2. <input type="checkbox"/> Restricted Delivery</p> <p>Consult postmaster for fee.</p>	
<p>3. Article Addressed to:</p> <p><b>OXY USA, Inc.</b>  <b>Post Office Box 40250</b>  <b>Midland, TX 79702</b>  <b>Attn: Kent Woolley</b></p>		<p>4a. Article Number</p> <p><b>111 333 546</b></p>	
<p>5. Received By: (Print Name)</p> <p><b>[Signature]</b></p> <p>Signature: (Addressee or Agent)</p>		<p>4b. Service Type</p> <p><input type="checkbox"/> Registered <input checked="" type="checkbox"/> Certified</p> <p><input type="checkbox"/> Express Mail <input type="checkbox"/> Insured</p> <p><input type="checkbox"/> Return Receipt for Merchandise <input type="checkbox"/> COD</p>	
<p>PS Form <b>3811</b>, December 1994</p>		<p>7. Date of Delivery</p>	
<p>8. Addressee's Address (Only if requested and fee is paid)</p>		<p>Domestic Return Receipt</p>	

P 111 333 546

Receipt for  
Certified Mail

OXY USA, Inc.  
Post Office Box 40250  
Midland, TX 79702  
Attn: Kent Woolley

APR 25 1996

3800, 1948

CAMPBELL, CARR, BERGE  
& SHERIDAN, P.A.  
LAWYERS

MICHAEL B. CAMPBELL  
WILLIAM F. CARR  
BRADFORD C. BERGE  
MARK F. SHERIDAN

MICHAEL H. FELDEWERT  
TANNIS L. FOX  
TANYA M. TRUJILLO  
PAUL R. OWEN

JACK M. CAMPBELL  
OF COUNSEL

JEFFERSON PLACE  
SUITE 1110 NORTH GUADALUPE  
POST OFFICE BOX 2208  
SANTA FE, NEW MEXICO 87504-2208  
TELEPHONE: (505) 988-4421  
TELECOPIER: (505) 983-6043

April 25, 1996

**CERTIFIED MAIL**  
**RETURN RECEIPT REQUESTED**

Nearburg Exploration Company  
3300 North "A" Street  
Building 2, Suite 120  
Midland, TX 79705  
Attn: Bob Shelton

Re: Application of Mewbourne Oil Company for Compulsory Pooling and an  
Unorthodox Gas Well Location, Eddy County, New Mexico

Dear Mr. Shelton:

This letter is to advise you that Mewbourne Oil Company has filed the enclosed application with the New Mexico Oil Conservation Division seeking the force pooling of certain mineral interests from the surface to the base of the Morrow formation, in and under certain described spacing units in the N/2 of Section 4, Township 18 South, Range 28 East, N.M.P.M., Eddy County, New Mexico. Mewbourne Oil Company proposes to dedicate the referenced pooled unit to a well which will be drilled at an unorthodox gas well location 1650 feet from the North line and 990 feet from the West line of Section 4, to test all formations to the base of the Morrow formation, Illinois Camp-Morrow Gas Pool.

This application has been set for hearing before a Division Examiner on May 16, 1996. You are not required to attend this hearing, but as an owner of an interest that may be subject to pooling, or otherwise affected by this application, you may appear and present testimony. Failure to appear at that time and become a party of record will preclude you from challenging the matter at a later date.

Nearburg Exploration Company


Attn: Bob Shelton

April 25, 1996

Page 2

Parties appearing in cases have been requested by the Division (Memorandum 2-90) to file a Prehearing Statement substantially in the form prescribed by the Division. Prehearing statements should be filed by 4:00 o'clock p.m. on the Friday before a scheduled hearing.

Very truly yours,

A handwritten signature in black ink, appearing to read "William F. Carr". The signature is fluid and cursive, with a large initial "W" and a stylized "C".

WILLIAM F. CARR

ATTORNEY FOR MEWBOURNE OIL COMPANY

WFC:mlh

Enc.

Is your **RETURN ADDRESS** completed on the reverse side?

**SENDER:**

- Complete items 1 and/or 2 for additional services.
- Complete items 3, 4a, and 4b.
- Print your name and address on the reverse of this form so that we can return this card to you.
- Attach this form to the front of the mailpiece, or on the back if space does not permit.
- Write "Return Receipt Requested" on the mailpiece below the article number.
- The Return Receipt will show to whom the article was delivered and the date delivered.

I also wish to receive the following services (for an extra fee):

1. ☐ Addressee's Address
  2. ☐ Restricted Delivery
- Consult postmaster for fee.

**3. Article Addressed to:**

Nearburg Exploration Company  
3300 North "A" Street  
Building 2, Suite 120  
Midland, TX 79705  
Attn: Bob Shelton

**4a. Article Number**

P 111 333 547

**4b. Service Type**

- ☐ Registered ☒ Certified  
☐ Express Mail ☐ Insured  
☐ Return Receipt for Merchandise ☐ COD

**7. Date of Delivery**

4-25-96

**8. Addressee's Address (Only if requested and fee is paid)**

**5. Received By: (Print Name)**

Brenda Virginia

**6. Signature: (Addressee or Agent)**

X Brenda V

PS Form 3811, December 1994

Domestic Return Receipt

P 111 333 547



Receipt for  
Certified Mail

Nearburg Exploration Company  
3300 North "A" Street  
Building 2, Suite 120  
Midland, TX 79705  
Attn: Bob Shelton

APR 25 1996

Thank you for using Return Receipt Service.

CAMPBELL, CARR, BERGE  
& SHERIDAN, P.A.  
LAWYERS

MICHAEL B. CAMPBELL  
WILLIAM F. CARR  
BRADFORD C. BERGE  
MARK F. SHERIDAN

MICHAEL H. FELDEWERT  
TANNIS L. FOX  
TANYA M. TRUJILLO  
PAUL R. OWEN

JACK M. CAMPBELL  
OF COUNSEL

JEFFERSON PLACE  
SUITE 1 - 110 NORTH GUADALUPE  
POST OFFICE BOX 2208  
SANTA FE, NEW MEXICO 87504-2208  
TELEPHONE: (505) 988-4421  
TELECOPIER: (505) 983-6043

May 7, 1996

**CERTIFIED MAIL**  
**RETURN RECEIPT REQUESTED**

Amoco Production Company  
Post Office Box 4891  
Houston, TX 77210-4891  
Attn: Mr. Jerry West

Re: Application of Mewbourne Oil Company for Compulsory Pooling and an  
Unorthodox Gas Well Location, Eddy County, New Mexico

Dear Mr. West:

This letter is to advise you that Mewbourne Oil Company has filed the enclosed application with the New Mexico Oil Conservation Division seeking the force pooling of certain mineral interests from the surface to the base of the Morrow formation, in and under certain described spacing units in the N/2 of Section 4, Township 18 South, Range 28 East, N.M.P.M., Eddy County, New Mexico. Mewbourne Oil Company proposes to dedicate the referenced pooled unit to a well which will be drilled at an unorthodox gas well location 1650 feet from the North line and 990 feet from the West line of Section 4, to test all formations to the base of the Morrow formation, Illinois Camp-Morrow Gas Pool.

This application has been set for hearing before a Division Examiner on May 16, 1996. You are not required to attend this hearing, but as an owner of an interest that may be subject to pooling, or otherwise affected by this application, you may appear and present testimony. Failure to appear at that time and become a party of record will preclude you from challenging the matter at a later date.



Amoco Production Company


Attn: Mr. Jerry West

May 7, 1996

Page 2

Parties appearing in cases have been requested by the Division (Memorandum 2-90) to file a Prehearing Statement substantially in the form prescribed by the Division. Prehearing statements should be filed by 4:00 o'clock p.m. on the Friday before a scheduled hearing.

Very truly yours,

A handwritten signature in black ink, appearing to read "William F. Carr", with a long horizontal flourish extending to the right.

WILLIAM F. CARR

ATTORNEY FOR MEWBOURNE OIL COMPANY

WFC:mlh

Enc.

SENDER:	
<ul style="list-style-type: none"><li>■ Complete items 1 and/or 2 for additional services.</li><li>■ Complete items 3, 4a, and 4b.</li><li>■ Print your name and address on the reverse of this form so that we can return this card to you.</li><li>■ Attach this form to the front of the mailpiece, or on the back if space does not permit.</li><li>■ Write "Return Receipt Requested" on the mailpiece below the article number.</li></ul>	
The Return Receipt will show to whom the article was delivered and the date delivered.	
3. Article Addressed to:	
Amoco Production Company Post Office Box 4891 Houston, TX 77210-4891 Attn: Mr. Jerry West	
4a. Article Number	4b. Service Type
00000000000000000000	<input type="checkbox"/> Registered <input type="checkbox"/> Express Mail <input type="checkbox"/> Return Receipt for Merchandise <input type="checkbox"/> COD
7. Date of Delivery	
APR 15 1985	
8. Addressee's Address (Only if requested and fee is paid)	
6. Signature (Addressee or Agent)	
Chuck White	
PS Form 3811, December 1994	

Domestic Return Receipt

PS Form **3811**, December 1994

Domestic Return Receipt

Amoco Production Company  
Post Office Box 4891  
Houston, TX 77210-4891  
Attn: Mr. Jerry West

CAMPBELL, CARR, BERGE  
& SHERIDAN, P.A.  
LAWYERS

MICHAEL B. CAMPBELL  
WILLIAM F. CARR  
BRADFORD C. BERGE  
MARK F. SHERIDAN

MICHAEL H. FELDEWERT  
TANNIS L. FOX  
TANYA M. TRUJILLO  
PAUL R. OWEN

JACK M. CAMPBELL  
OF COUNSEL

JEFFERSON PLACE  
SUITE 110 NORTH GUADALUPE  
POST OFFICE BOX 2208  
SANTA FE, NEW MEXICO 87504-2208  
TELEPHONE: (505) 988-4421  
TELECOPIER: (505) 983-6043

May 7, 1996

**CERTIFIED MAIL**  
**RETURN RECEIPT REQUESTED**

ARCO Permian  
Post Office Box 1610  
Midland, TX 79702  
Attn: Mr. Lee Scarborough

Re: Application of Mewbourne Oil Company for Compulsory Pooling and an  
Unorthodox Gas Well Location, Eddy County, New Mexico

Dear Mr. Scarborough:


This letter is to advise you that Mewbourne Oil Company has filed the enclosed application with the New Mexico Oil Conservation Division seeking the force pooling of certain mineral interests from the surface to the base of the Morrow formation, in and under certain described spacing units in the N/2 of Section 4, Township 18 South, Range 28 East, N.M.P.M., Eddy County, New Mexico. Mewbourne Oil Company proposes to dedicate the referenced pooled unit to a well which will be drilled at an unorthodox gas well location 1650 feet from the North line and 990 feet from the West line of Section 4, to test all formations to the base of the Morrow formation, Illinois Camp-Morrow Gas Pool.

This application has been set for hearing before a Division Examiner on May 16, 1996. You are not required to attend this hearing, but as an owner of an interest that may be subject to pooling, or otherwise affected by this application, you may appear and present testimony. Failure to appear at that time and become a party of record will preclude you from challenging the matter at a later date.

ARCO Permian  
Attn: Mr. Lee Scarborough  
May 7, 1996  
Page 2

Parties appearing in cases have been requested by the Division (Memorandum 2-90) to file a Prehearing Statement substantially in the form prescribed by the Division. Prehearing statements should be filed by 4:00 o'clock p.m. on the Friday before a scheduled hearing.

Very truly yours,

A handwritten signature in black ink, appearing to read "William F. Carr", with a long horizontal flourish extending to the right.

WILLIAM F. CARR  
ATTORNEY FOR MEWBOURNE OIL COMPANY  
WFC:mlh  
Enc.

PS Form 3811, December 1994

- Complete items 1 and/or 2 for additional services.
- Complete items 3, 4a, and 4b.
- Print your name and address on the reverse of this form so that we can return this card to you.
- Attach this form to the front of the mailpiece, or on the back if space does not permit.
- Write "*Return Receipt Requested*" on the mailpiece below the article number.
- The Return Receipt will show to whom the article was delivered and the date delivered.

I also wish to receive the following services (for an extra fee):

1. ☐ Addressee's Address
2. ☐ Restricted Delivery
- Consult postmaster for fee.

### 3. Article Addressed to

ARCO Permian  
Post Office Box 1610  
Midland, TX 79702  
Attn: Mr. Lee Scarborough

4a. Article Number

4b. Service Type

- ☐ Registered ☒ Certified
- ☐ Express Mail ☐ Insured
- ☐ Return Receipt for Merchandise ☐ COD

7. Date of Delivery **MAY 13 1996**

5. Received By: (Print Name)

6. Signature: (Addressee or Agent)

8. Addressee's Address (Only if requested and fee is paid)

Domestic Return Receipt

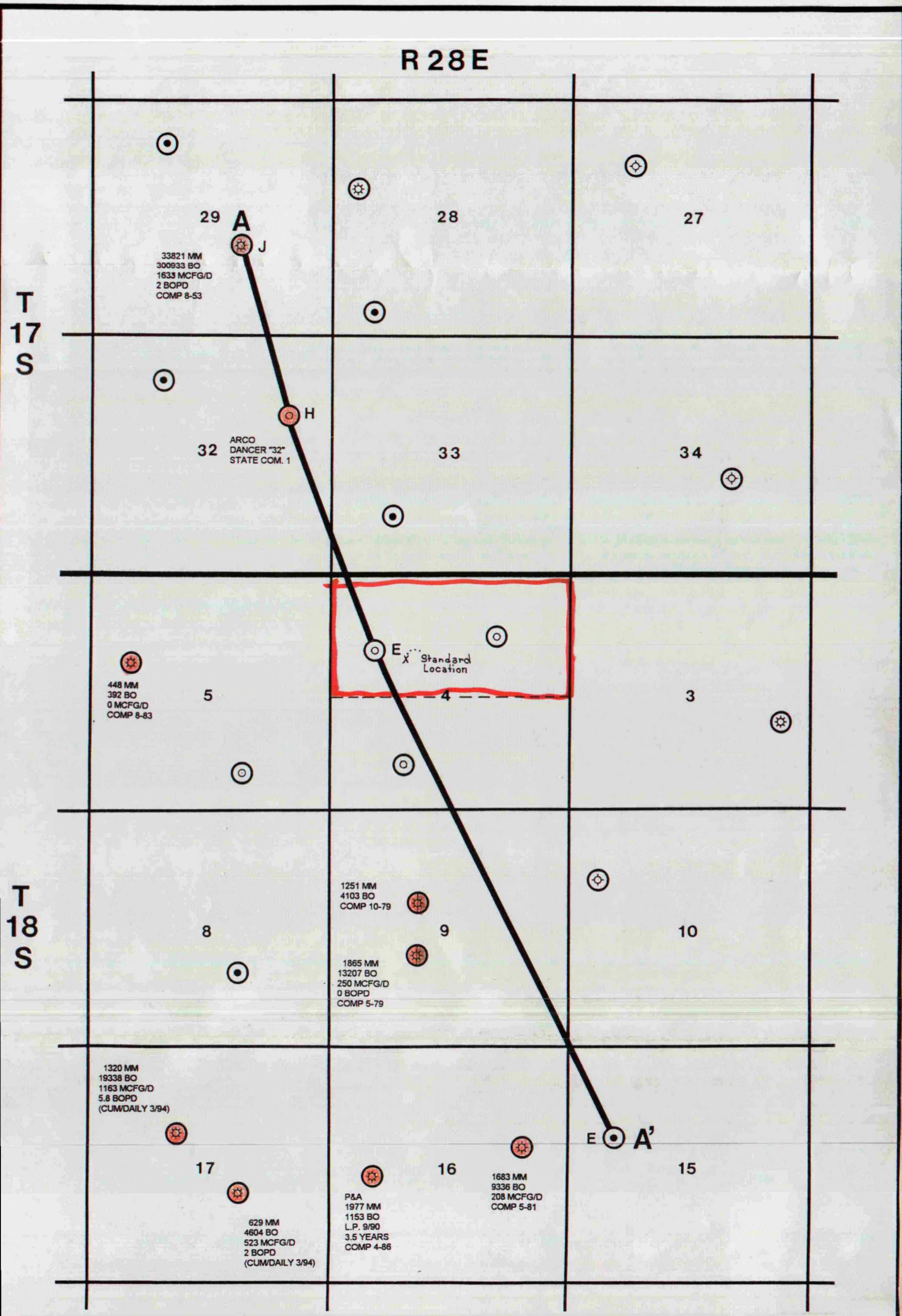
P 326 931 542

ARCO Permian  
Post Office Box 1610  
Midland, TX 79702  
Attn: Mr. Lee Scarborough

1997, 1998, 1999, 2000, 2001, 2002, 2003, 2004, 2005, 2006, 2007, 2008, 2009, 2010, 2011, 2012, 2013, 2014, 2015, 2016, 2017, 2018, 2019, 2020, 2021, 2022, 2023, 2024, 2025, 2026, 2027, 2028, 2029, 2030, 2031, 2032, 2033, 2034, 2035, 2036, 2037, 2038, 2039, 2040, 2041, 2042, 2043, 2044, 2045, 2046, 2047, 2048, 2049, 2050, 2051, 2052, 2053, 2054, 2055, 2056, 2057, 2058, 2059, 2060, 2061, 2062, 2063, 2064, 2065, 2066, 2067, 2068, 2069, 2070, 2071, 2072, 2073, 2074, 2075, 2076, 2077, 2078, 2079, 2080, 2081, 2082, 2083, 2084, 2085, 2086, 2087, 2088, 2089, 2090, 2091, 2092, 2093, 2094, 2095, 2096, 2097, 2098, 2099, 2100, 2101, 2102, 2103, 2104, 2105, 2106, 2107, 2108, 2109, 2110, 2111, 2112, 2113, 2114, 2115, 2116, 2117, 2118, 2119, 2120, 2121, 2122, 2123, 2124, 2125, 2126, 2127, 2128, 2129, 2130, 2131, 2132, 2133, 2134, 2135, 2136, 2137, 2138, 2139, 2140, 2141, 2142, 2143, 2144, 2145, 2146, 2147, 2148, 2149, 2150, 2151, 2152, 2153, 2154, 2155, 2156, 2157, 2158, 2159, 2160, 2161, 2162, 2163, 2164, 2165, 2166, 2167, 2168, 2169, 2170, 2171, 2172, 2173, 2174, 2175, 2176, 2177, 2178, 2179, 2180, 2181, 2182, 2183, 2184, 2185, 2186, 2187, 2188, 2189, 2190, 2191, 2192, 2193, 2194, 2195, 2196, 2197, 2198, 2199, 2200, 2201, 2202, 2203, 2204, 2205, 2206, 2207, 2208, 2209, 2210, 2211, 2212, 2213, 2214, 2215, 2216, 2217, 2218, 2219, 2220, 2221, 2222, 2223, 2224, 2225, 2226, 2227, 2228, 2229, 2230, 2231, 2232, 2233, 2234, 2235, 2236, 2237, 2238, 2239, 2240, 2241, 2242, 2243, 2244, 2245, 2246, 2247, 2248, 2249, 2250, 2251, 2252, 2253, 2254, 2255, 2256, 2257, 2258, 2259, 2260, 2261, 2262, 2263, 2264, 2265, 2266, 2267, 2268, 2269, 2270, 2271, 2272, 2273, 2274, 2275, 2276, 2277, 2278, 2279, 2280, 2281, 2282, 2283, 2284, 2285, 2286, 2287, 2288, 2289, 2290, 2291, 2292, 2293, 2294, 2295, 2296, 2297, 2298, 2299, 2300, 2301, 2302, 2303, 2304, 2305, 2306, 2307, 2308, 2309, 2310, 2311, 2312, 2313, 2314, 2315, 2316, 2317, 2318, 2319, 2320, 2321, 2322, 2323, 2324, 2325, 2326, 2327, 2328, 2329, 2330, 2331, 2332, 2333, 2334, 2335, 2336, 2337, 2338, 2339, 2340, 2341, 2342, 2343, 2344, 2345, 2346, 2347, 2348, 2349, 2350, 2351, 2352, 2353, 2354, 2355, 2356, 2357, 2358, 2359, 2360, 2361, 2362, 2363, 2364, 2365, 2366, 2367, 2368, 2369, 2370, 2371, 2372, 2373, 2374, 2375, 2376, 2377, 2378, 2379, 2380, 2381, 2382, 2383, 2384, 2385, 2386, 2387, 2388, 2389, 2390, 2391, 2392, 2393, 2394, 2395, 2396, 2397, 2398, 2399, 2400, 2401, 2402, 2403, 2404, 2405, 2406, 2407, 2408, 2409, 2410, 2411, 2412, 2413, 2414, 2415, 2416, 2417, 2418, 2419, 2420, 2421, 2422, 2423, 2424, 2425, 2426, 2427, 2428, 2429, 2430, 2431, 2432, 2433, 2434, 2435, 2436, 2437, 2438, 2439, 2440, 2441, 2442, 2443, 2444, 2445, 2446, 2447, 2448, 2449, 2450, 2451, 2452, 2453, 2454, 2455, 2456, 2457, 2458, 2459, 2460, 2461, 2462, 2463, 2464, 2465, 2466, 2467, 2468, 2469, 2470, 2471, 2472, 2473, 2474, 2475, 2476, 2477, 2478, 2479, 2480, 2481, 2482, 2483, 2484, 2485, 2486, 2487, 2488, 2489, 2490, 2491, 2492, 2493, 2494, 2495, 2496, 2497, 2498, 2499, 2500, 2501, 2502, 2503, 2504, 2505, 2506, 2507, 2508, 2509, 2510, 2511, 2512, 2513, 2514, 2515, 2516, 2517, 2518, 2519, 2520, 2521, 2522, 2523, 2524, 2525, 2526, 2527, 2528, 2529, 2530, 2531, 2532, 2533, 2534, 2535, 2536, 2537, 2538, 2539, 2540, 2541, 2542, 2543, 2544, 2545, 2546, 2547, 2548, 2549, 2550, 2551, 2552, 2553, 2554, 2555, 2556, 2557, 2558, 2559, 2560, 2561, 2562, 2563, 2564, 2565, 2566, 2567, 2568, 2569, 2570, 2571, 2572, 2573, 2574, 2575, 2576, 2577, 2578, 2579, 2580, 2581, 2582, 2583, 2584, 2585, 2586, 2587, 2588, 2589, 2590, 2591, 2592, 2593, 2594, 2595, 2596, 2597, 2598, 2599, 2600, 2601, 2602, 2603, 2604, 2605, 2606, 2607, 2608, 2609, 2610, 2611, 2612, 2613, 2614, 2615, 2616, 2617, 2618, 2619, 2620, 2621, 2622, 2623, 2624, 2625, 2626, 2627, 2628, 2629, 2630, 2631, 2632, 2633, 2634, 2635, 2636, 2637, 2638, 2639, 2640, 2641, 2642, 2643, 2644, 2645, 2646, 2647, 2648, 2649, 2650, 2651, 2652, 2653, 2654, 2655, 2656, 2657, 2658, 2659, 2660, 2661, 2662, 2663, 2664, 2665, 2666, 2667, 2668, 2669, 2670, 2671, 2672, 2673, 2674, 2675, 2676, 2677, 2678, 26

**Thank you for using Return Receipt Service.**





- MORROW PENETRATION
- MORROW ORANGE SAND PRODUCER
- MORROW BROWN SAND PRODUCER

**BEFORE THE**  
**OIL CONSERVATION DIVISION**  
 Santa Fe, New Mexico

Case No. 11533 Exhibit No. 7

Submitted by: Mewbourne Oil Company

Hearing Date: June 13, 1996

**MEWBOURNE OIL COMPANY**

MIDLAND, TEXAS DISTRICT

**EAST SCOGGIN DRAW PROSPECT**

EDDY COUNTY, NEW MEXICO

*- Morrow -*

**PRODUCTION STUDY**

**CUMULATIVE PRODUCTION**

**DAILY RATE**

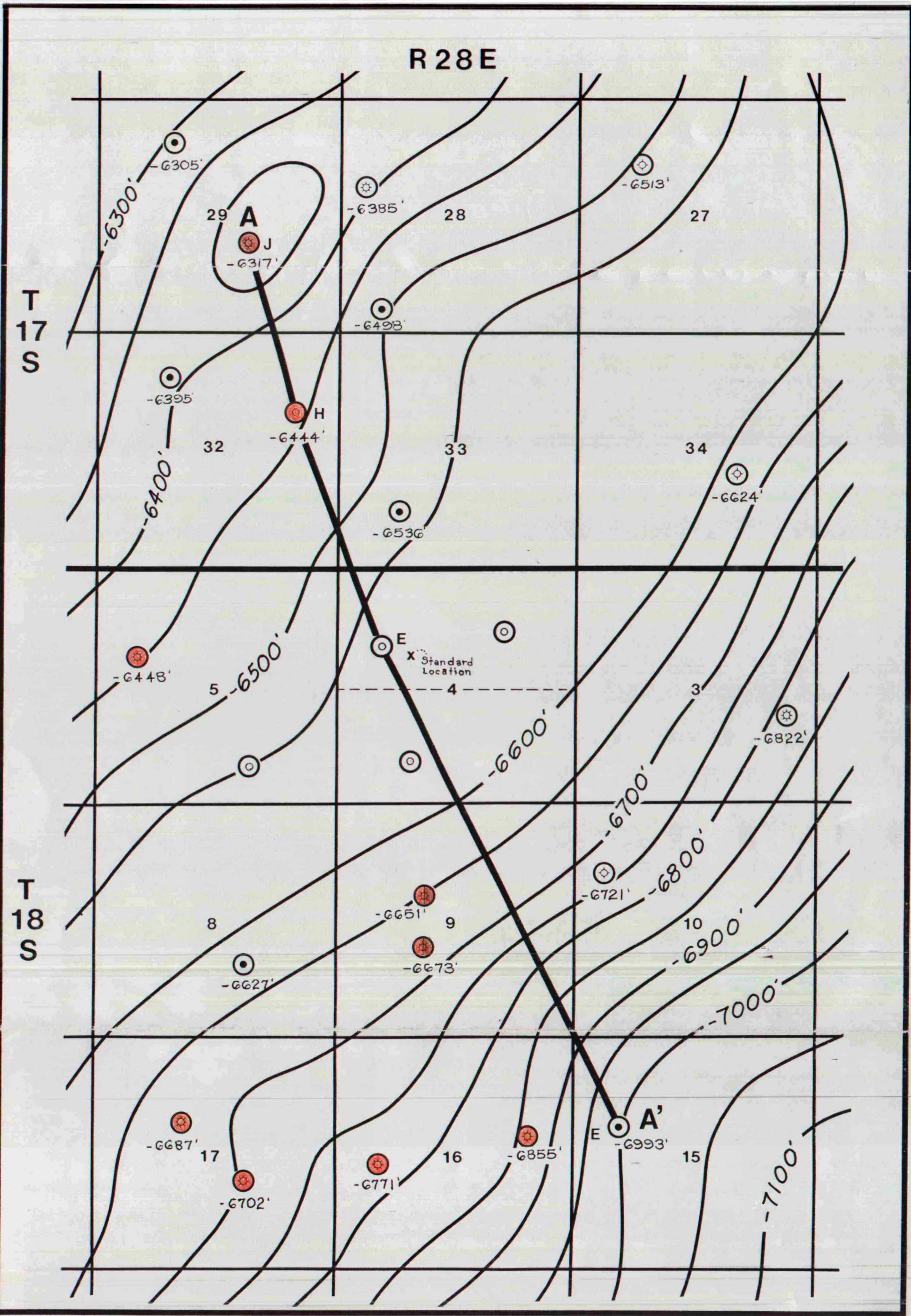
(as of September 1995)




**JUNE 1996**

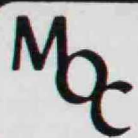
**SCALE 1" = 2000'**

**RALPH MOORE**





-  MORROW PENETRATION
-  ORANGE SAND PRODUCTION
-  BROWN SAND PRODUCTION



## MEWBOURNE OIL COMPANY

MIDLAND, TEXAS DISTRICT

### EAST SCOGGIN DRAW PROSPECT EDDY COUNTY, NEW MEXICO

TOP/LOWER MORROW STRUCTURE

C.I. = 50'

APRIL 1996

SCALE 1" = 2000'

RALPH MOORE

BEFORE THE  
OIL CONSERVATION DIVISION  
Santa Fe, New Mexico

Case No. 11533 Exhibit No. 8

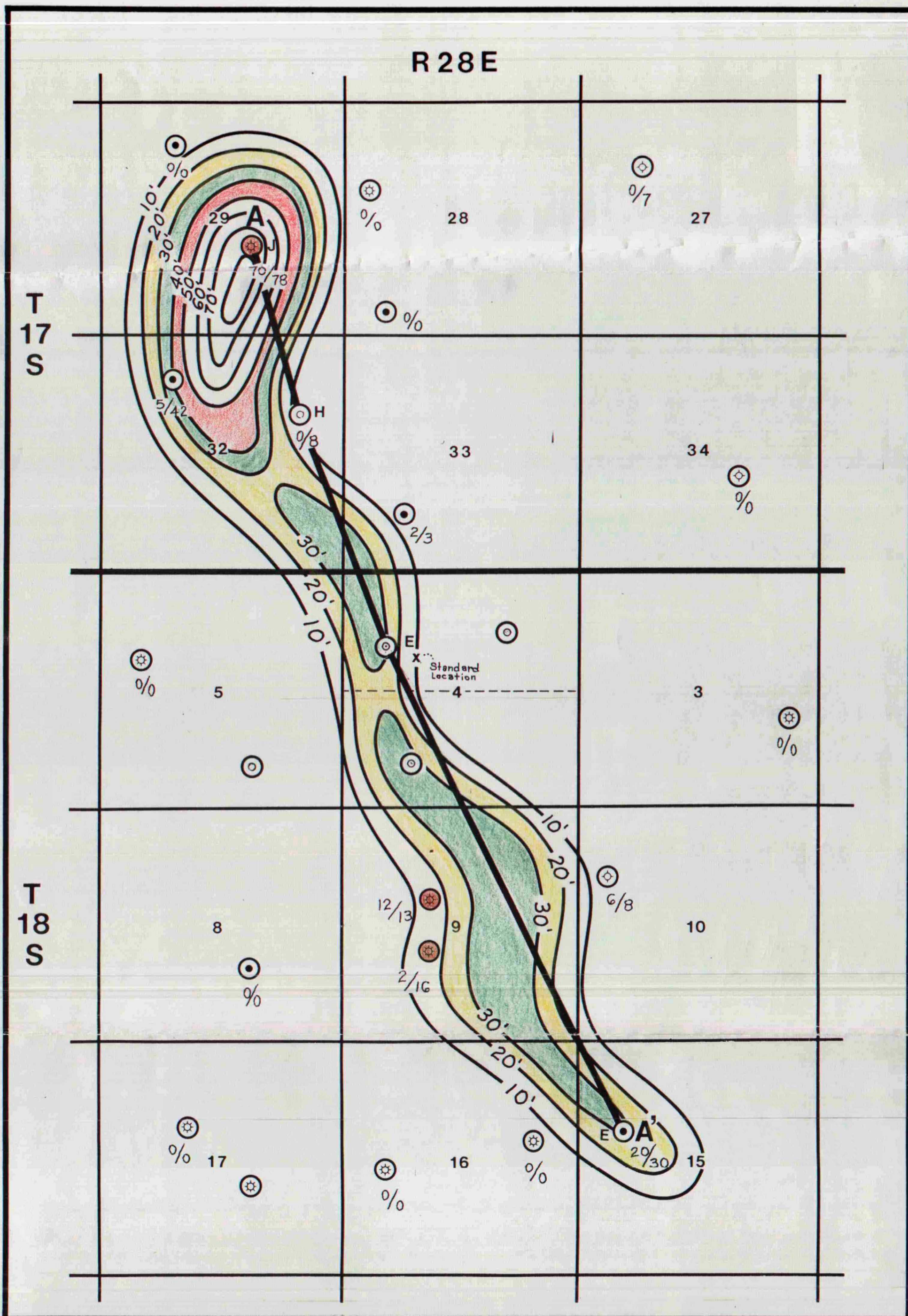
Submitted by: Mewbourne Oil Company

Hearing Date: June 13, 1996









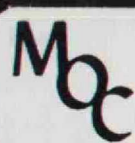
- MORROW PENETRATION
- BROWN SAND PRODUCTION

BEFORE THE  
OIL CONSERVATION DIVISION  
Santa Fe, New Mexico

Case No. 11533 Exhibit No. 10

Submitted by: Mewbourne Oil Company

Hearing Date: June 13, 1996



## MEWBOURNE OIL COMPANY

MIDLAND, TEXAS DISTRICT

**EAST SCOGGIN DRAW PROSPECT**  
EDDY COUNTY, NEW MEXICO

LOWER MORROW BROWN SAND

GROSS SAND ISOPACH

NET  $\geq 7\%$   
GROSS SAND

C.I. = 10'

APRIL 1996

SCALE 1" = 2000'

RALPH MOORE



LARGE FORMAT  
EXHIBIT HAS  
BEEN REMOVED  
AND IS LOCATED  
IN THE NEXT FILE

LARGE FORMAT  
EXHIBIT HAS  
BEEN REMOVED  
AND IS LOCATED  
IN THE NEXT FILE

**BEFORE THE  
OIL CONSERVATION DIVISION**  
Santa Fe, New Mexico

Case No. 11533 Exhibit No. 12

Submitted by: Mewbourne Oil Company

Hearing Date: June 13, 1996