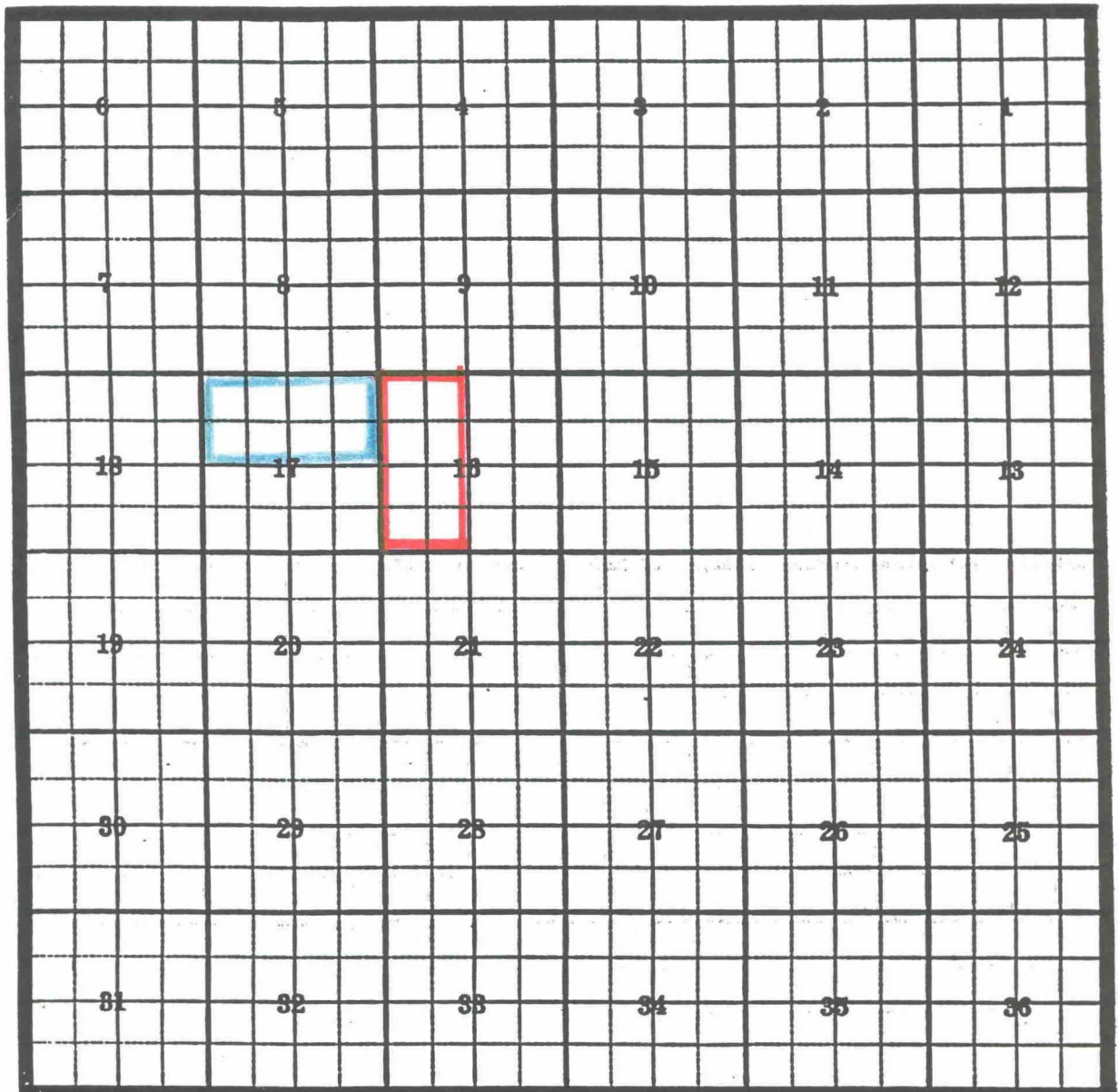


PURPOSE: One completed gas well capable of producing.
Chi Operating Inc., Empire "16" State Com. #1
Unit E, Sec. 16, T-18-S, R-29-E, NMPM.
Completed 04/18/96 in the Strawn formation.
Top of perforations are at 10087 feet.

Proposed new pool boundary outlined in blue.




PURPOSE: One completed gas well capable of producing.
Chi Operating Inc., Empire "16" State Com. #1
Unit E, Sec. 16, T-18-S, R-29-E, NMPM.
Completed 04/18/96 in the Strawn formation.
Top of perforations are at 10087 feet.

Proposed new pool boundary outlined in blue.

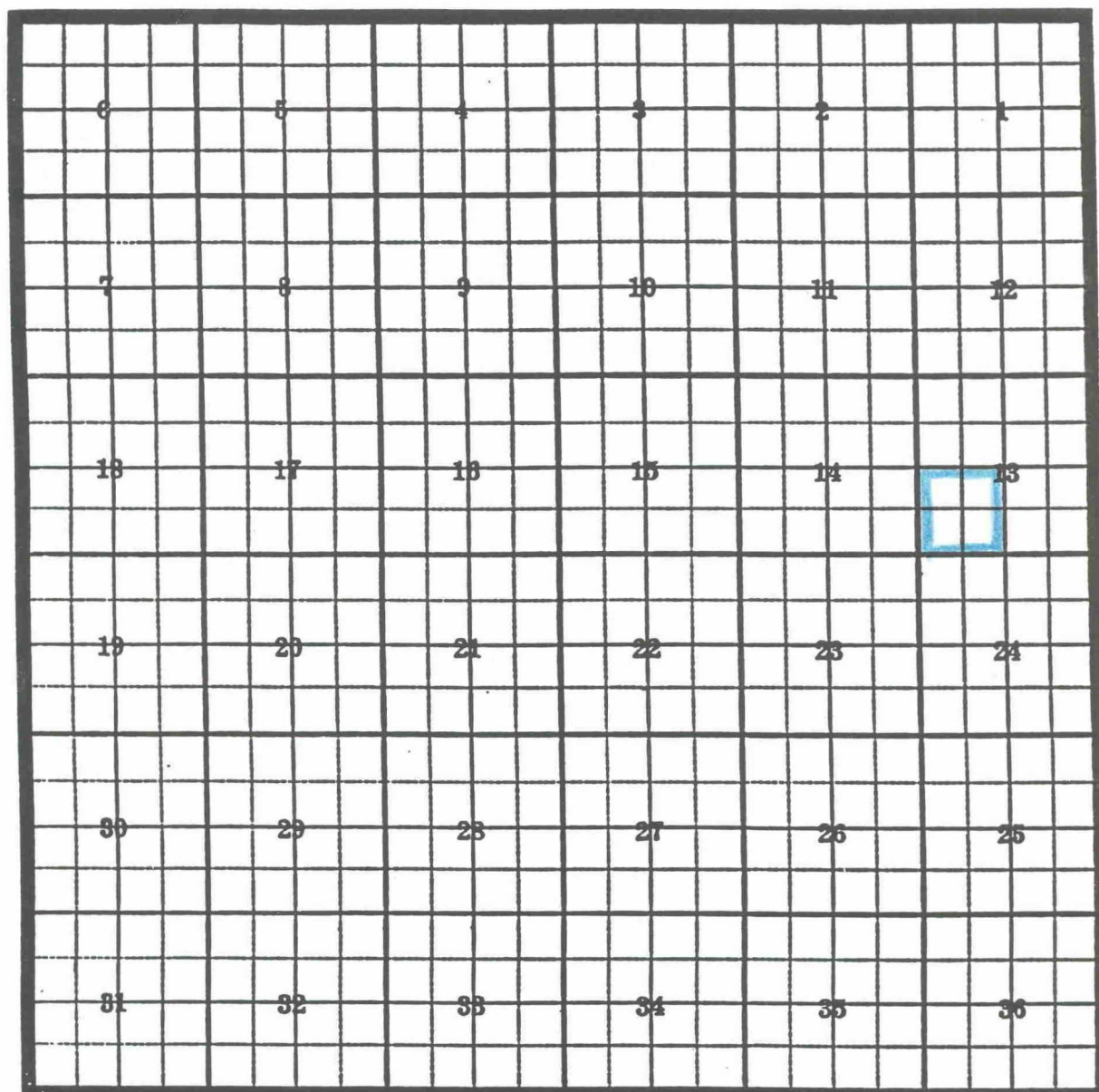
EDDY COUNTY, NEW MEXICO
TOWNSHIP 22 SOUTH

HERRADURA BEND; BONE SPRING OIL POOL
RANGE 27 EAST NMPM



PURPOSE: One completed oil well capable of producing.
Ray Westall, Riverbend #1
Unit G, Sec. 25, T-22-S, R-27-E, NMPM.
Completed 4/26/96 in the Bone Spring formation.
Top of perforations are at 7674 feet.

Proposed new pool boundary outlined in blue.

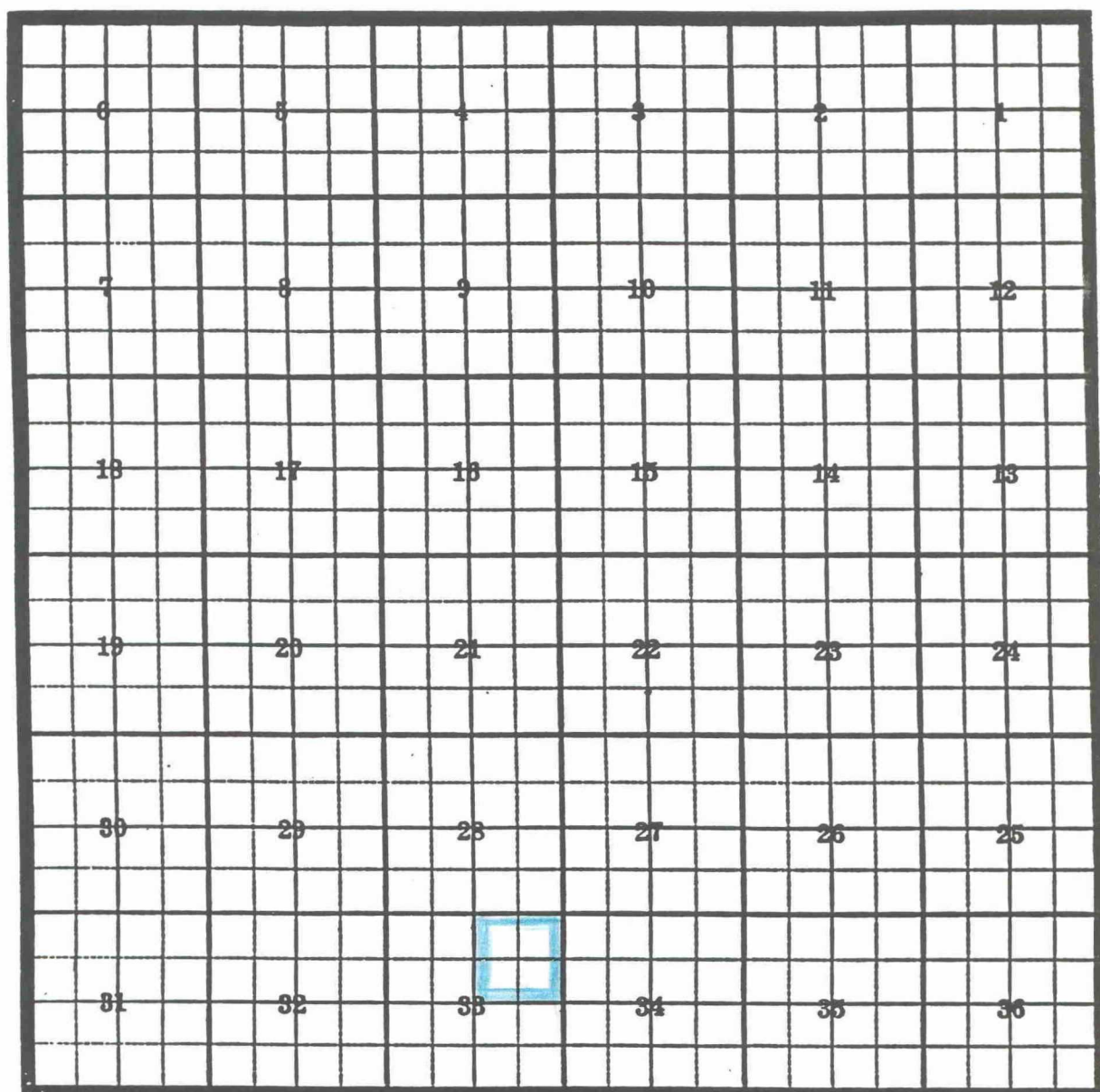


PURPOSE: One completed oil well capable of producing.
Harvey E. Yates Company, Travis State #1
Unit K, Sec. 13, T-18-S, R-28-E, NMPM.
Completed 2/23/96 in the Bone Spring formation.
Top of perforations are at 6202 feet.

Proposed new pool boundary outlined in blue.

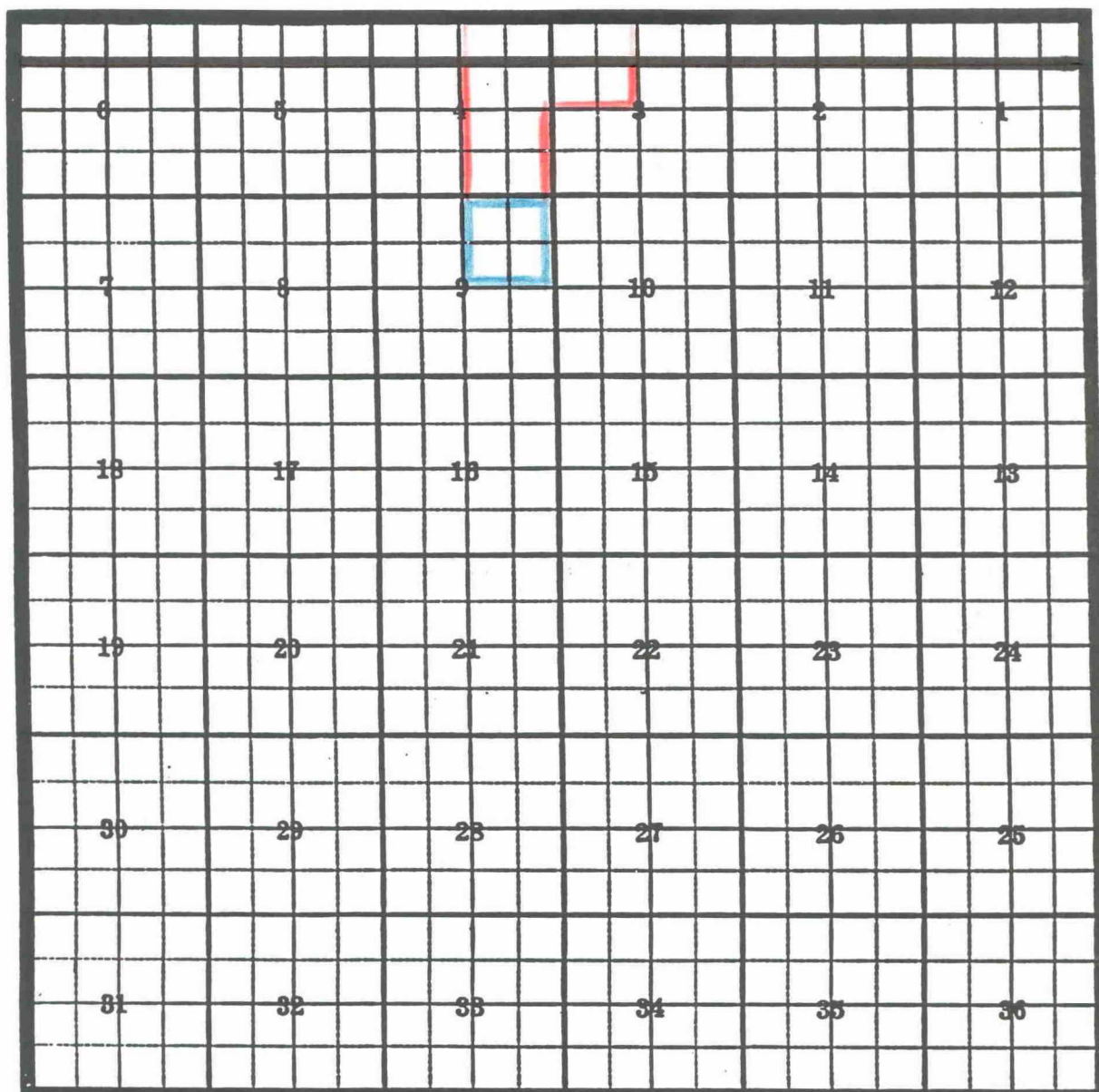
CHAVES COUNTY, NEW MEXICO
TOWNSHIP 12 SOUTH RANGE 28 EAST NMPM

LONG ARROYO; DEVONIAN, NORTHEAST OIL POOL



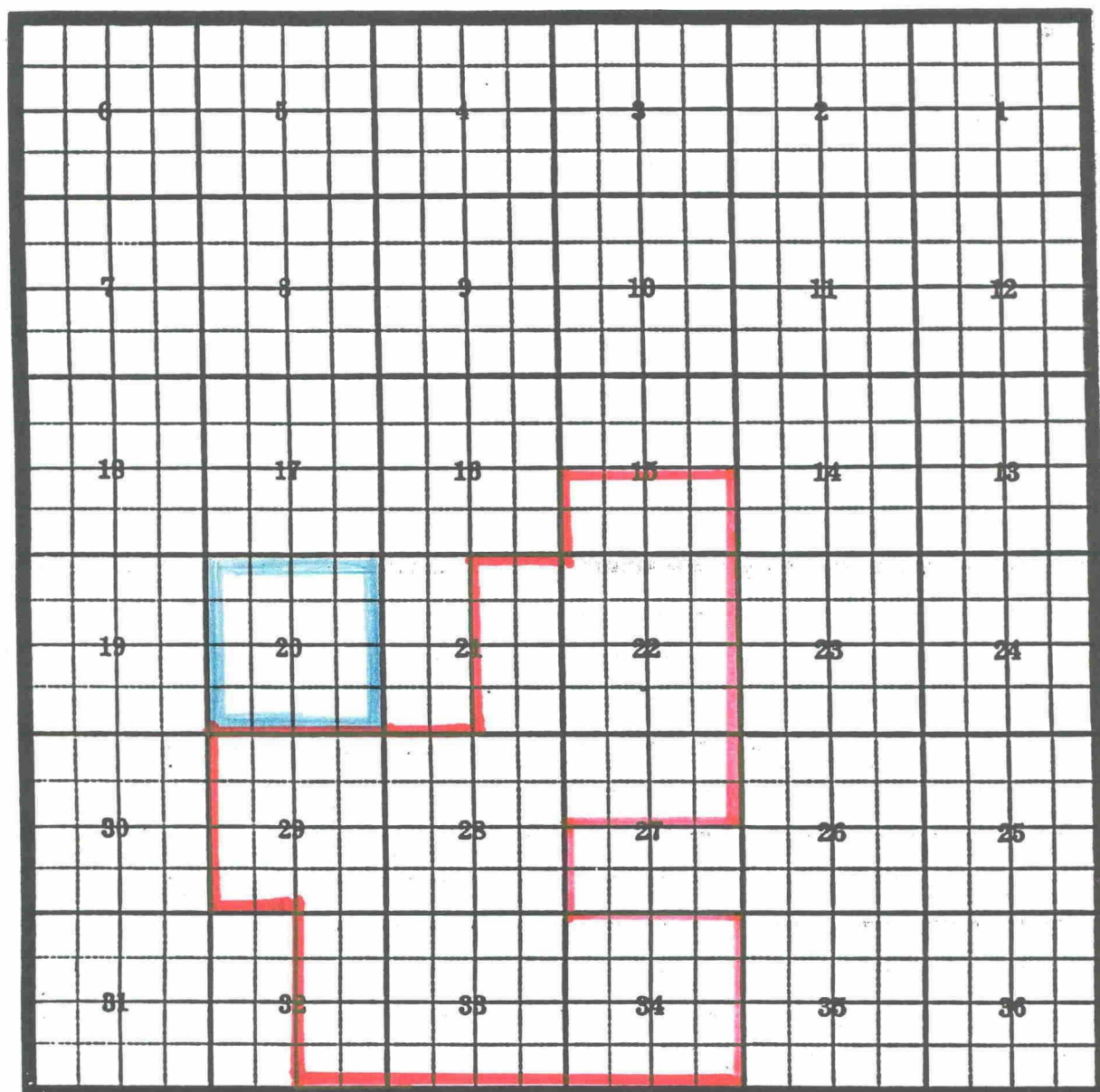
PURPOSE: One completed oil well capable of producing.
Marbob Energy Corporation, Ramos Fee #1
Unit G, Sec. 33, T-12-S, R-28-E, NMPM.
Completed 9/09/96 in the Devonian formation.
Top of perforations are at 8169 feet.

Proposed new pool boundary outlined in blue.



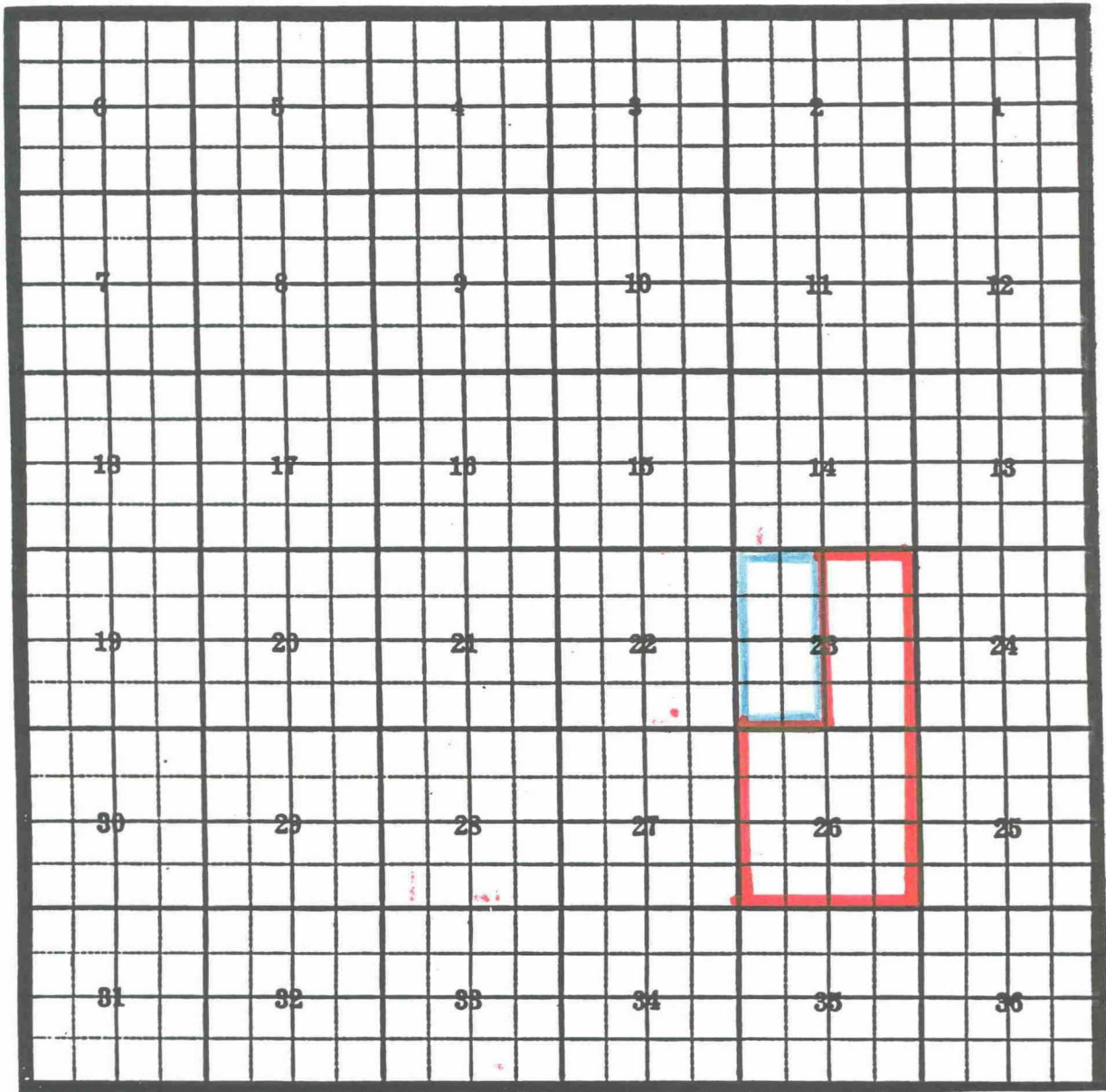
PURPOSE: . One completed oil well capable of producing.
Marbob Energy Corporation, Rooster Cogburn Fee #1
Unit G , Sec. 9, T-11-S, R-28-E, NMPM.
Completed 9/28/96 in the Devonian formation.
Top of perforations are at 7076 feet.

Proposed pool boundary outlined in blue.
Existing pool boundary outlined in red.



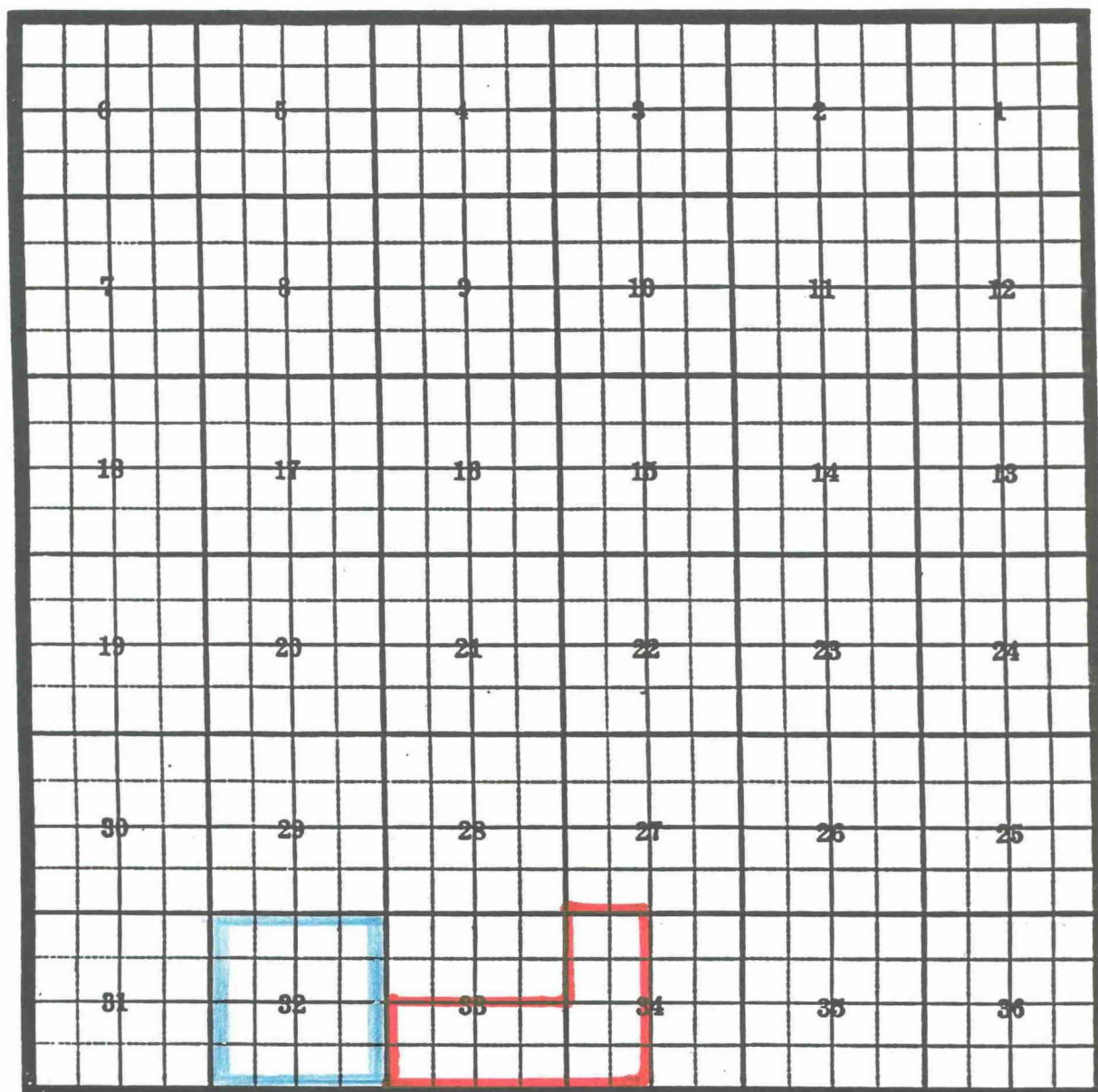
PURPOSE: One completed gas well capable of producing.
Santa Fe Resources, Inc., Foal "20" Federal #1
Unit C, Sec. 20, T-22-S, R-28-E, NMPM.
Completed 8/21/96 in the Morrow formation.
Top of perforations are at 11804 feet.

Pool boundary outlined in red.
Proposed pool extension outlined in blue.



PURPOSE: One completed gas well capable of producing.
Arco Permian, Dinah "23" Federal Com. #1
Unit M, Sec. 23 T-17-S, R-28-E, NMPM.
Completed 8/13/96 in the Atoka formation.
Top of perforations are at 9810 feet.

Pool boundary outlined in red.
Proposed pool boundary outlined in blue.

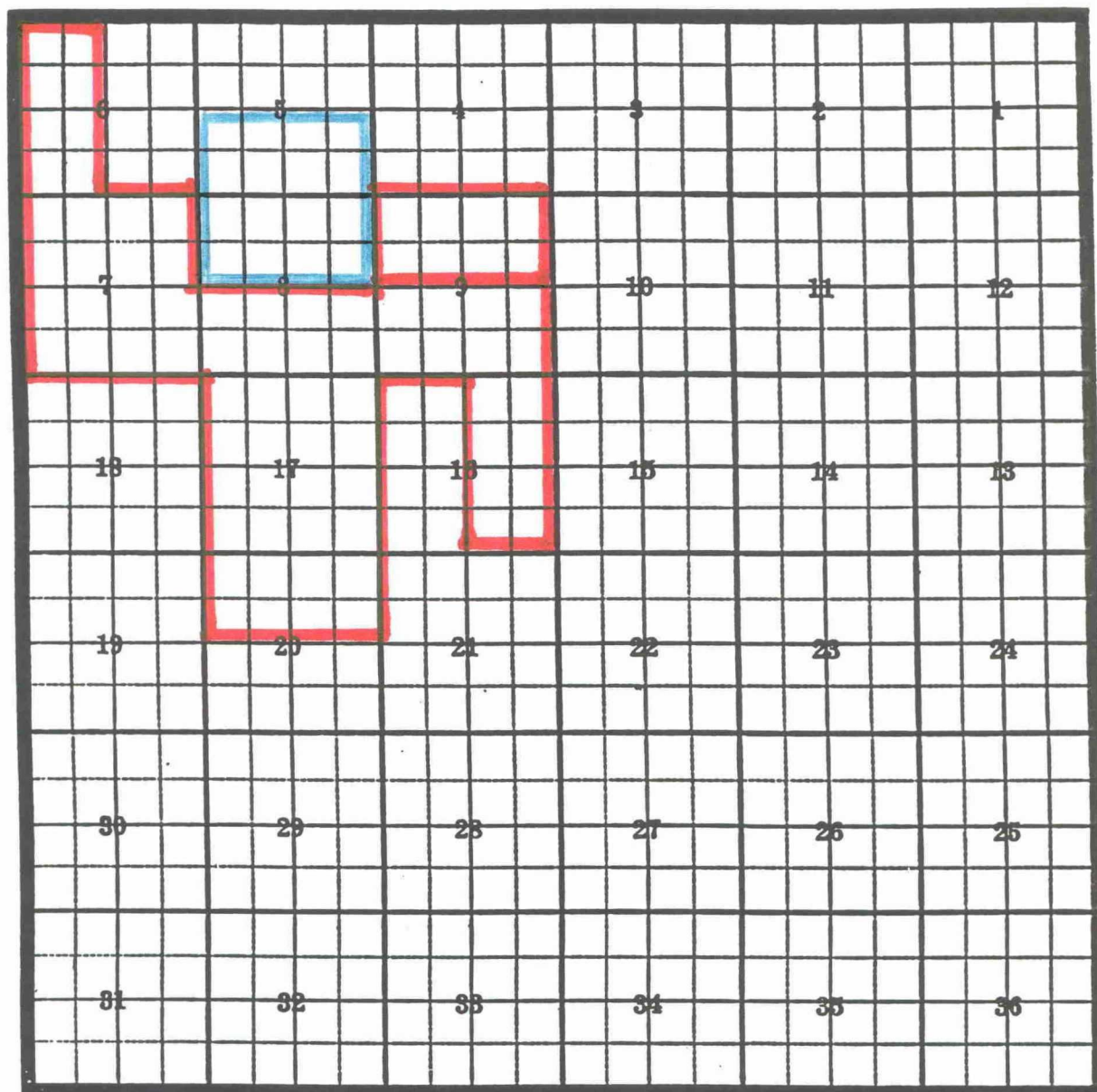


PURPOSE: One completed gas well capable of producing.
Pennwell Energy Inc., Rifleman AFQ "32" State Com. #1
Unit K, Sec. 32, T-21-S, R-26-E, NMPM.
Completed 10/06/96 in the Strawn formation.
Top of perforations are at 9729 feet.

Pool boundary outlined in red.
Proposed pool extension outlined in blue.

EDDY COUNTY, NEW MEXICO
TOWNSHIP 18 SOUTH

ILLINOIS CAMP; MORROW, NORTH GAS POOL
RANGE 28 EAST NMPM



PURPOSE: . One completed gas well capable of producing.
Enron Oil & Gas Company, Empire "5" State Com. #1
Unit 0, Sec. 5, T-18-S, R-28-E, NMPM.
Completed 8/29/96 in the Morrow formation.
Top perforations are at 10222 feet.

Pool boundary outlined in red.
Proposed pool extension outlined in blue.

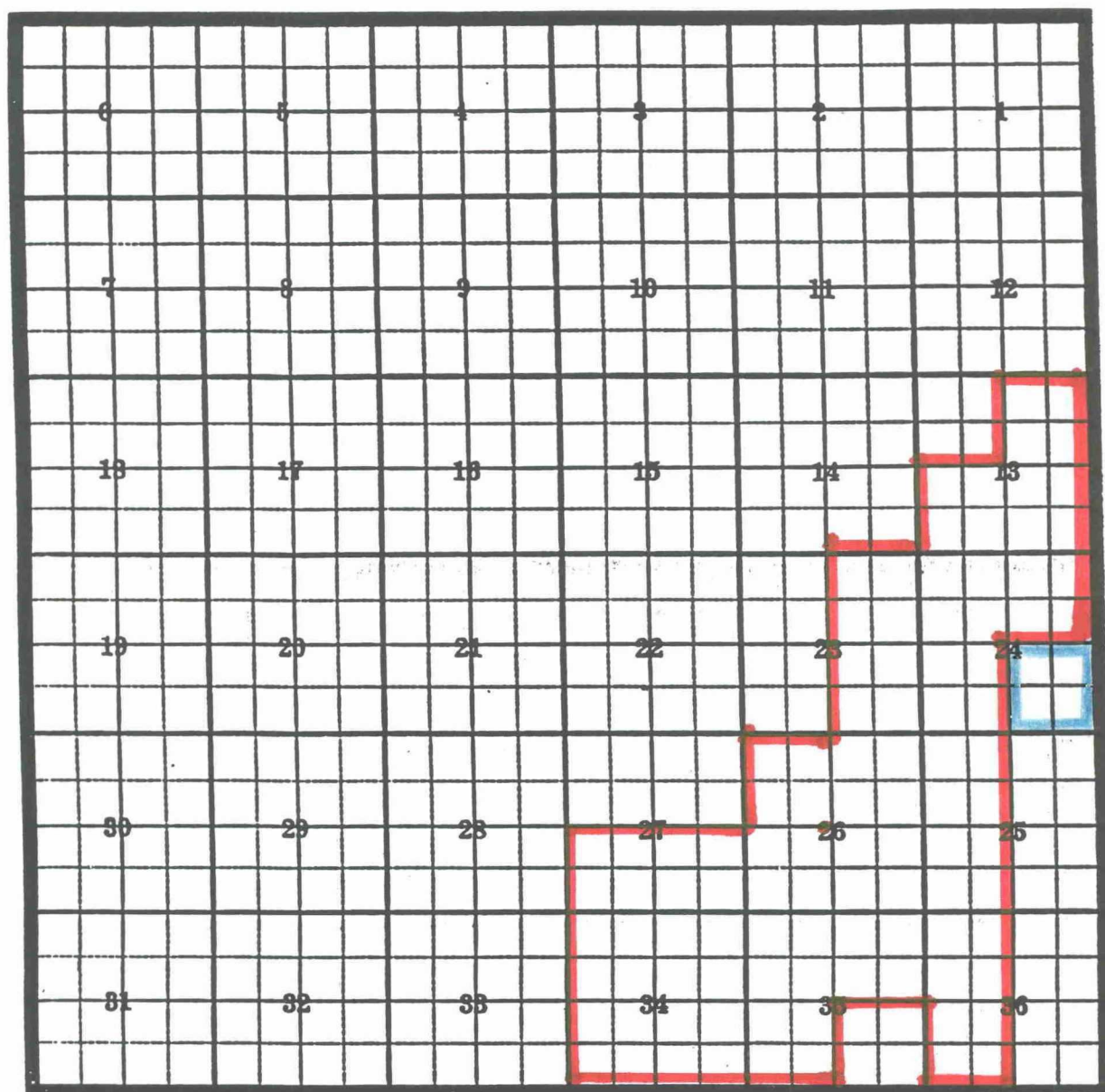
EDDY COUNTY, NEW MEXICO

TOWNSHIP 23 SOUTH

RANGE 31 EAST

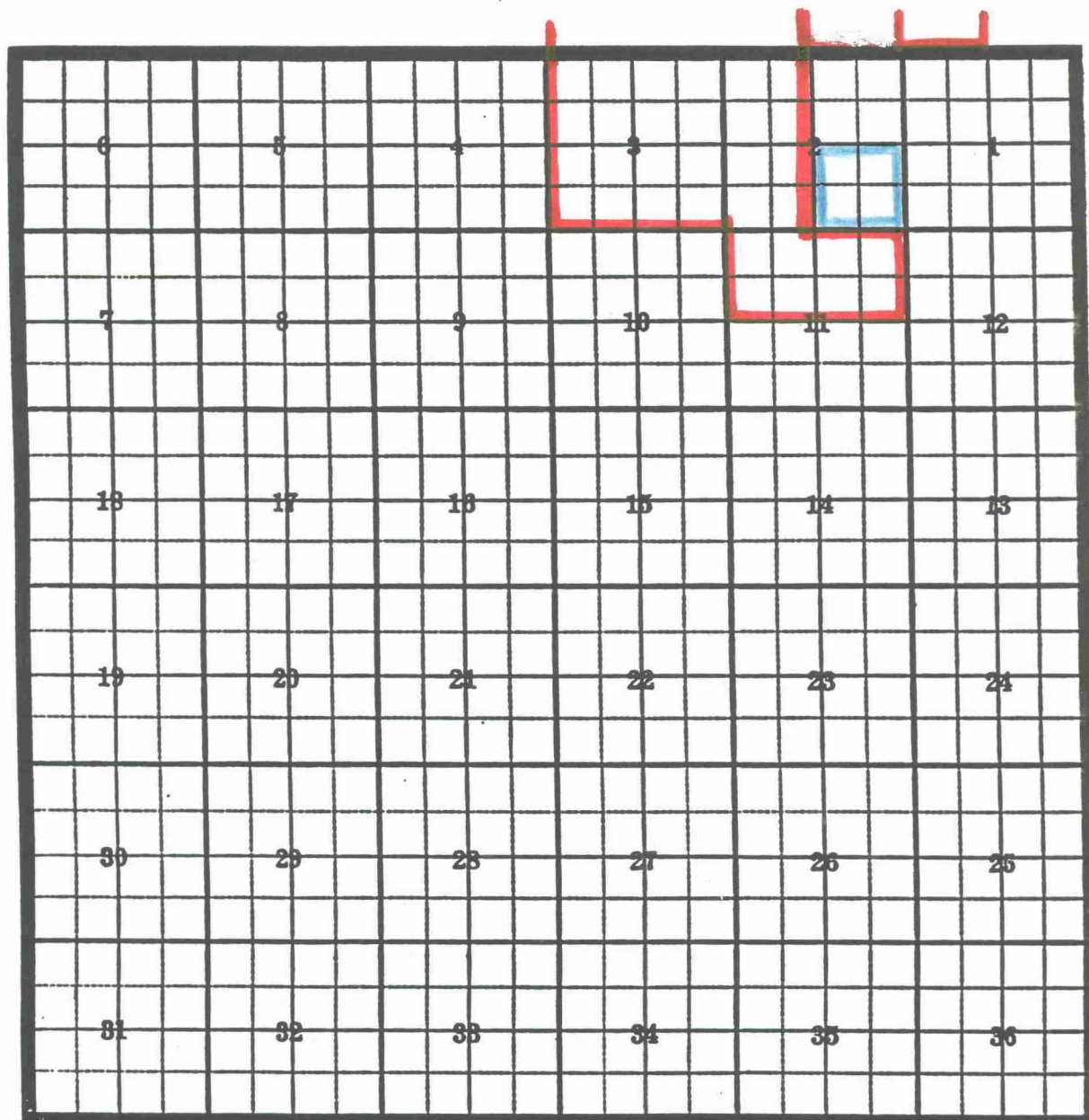
INGLE WELLS; DELAWARE OIL POOL

NMPM



PURPOSE: . One completed oil well capable of producing
Devon Energy Corporation (Nevada), Todd "24J" Federal #10
Unit J, Sec. 24 T-23-S, R-31-E, NMPM.
Completed 6/19/96 in the Delaware formation.
Top perforations are at 7112 feet.

Pool boundary outlined in red.
Proposed pool boundary outlined in blue.



PURPOSE: . One completed oil well capable of producing.
Sonat Exploration, Todd "2" State #4
Unit I, Sec. 2, T-24-S, R-31-E, NMPM.
Completed 07/03/96 in the Delaware formation.
Top of perforations are at 8240 feet.

Proposed new pool boundary outlined in red.
Existing pool boundary outlined in blue.

EDDY COUNTY, NEW MEXICO


TOWNSHIP 23 SOUTH

RANGE 31

EAST NMPM

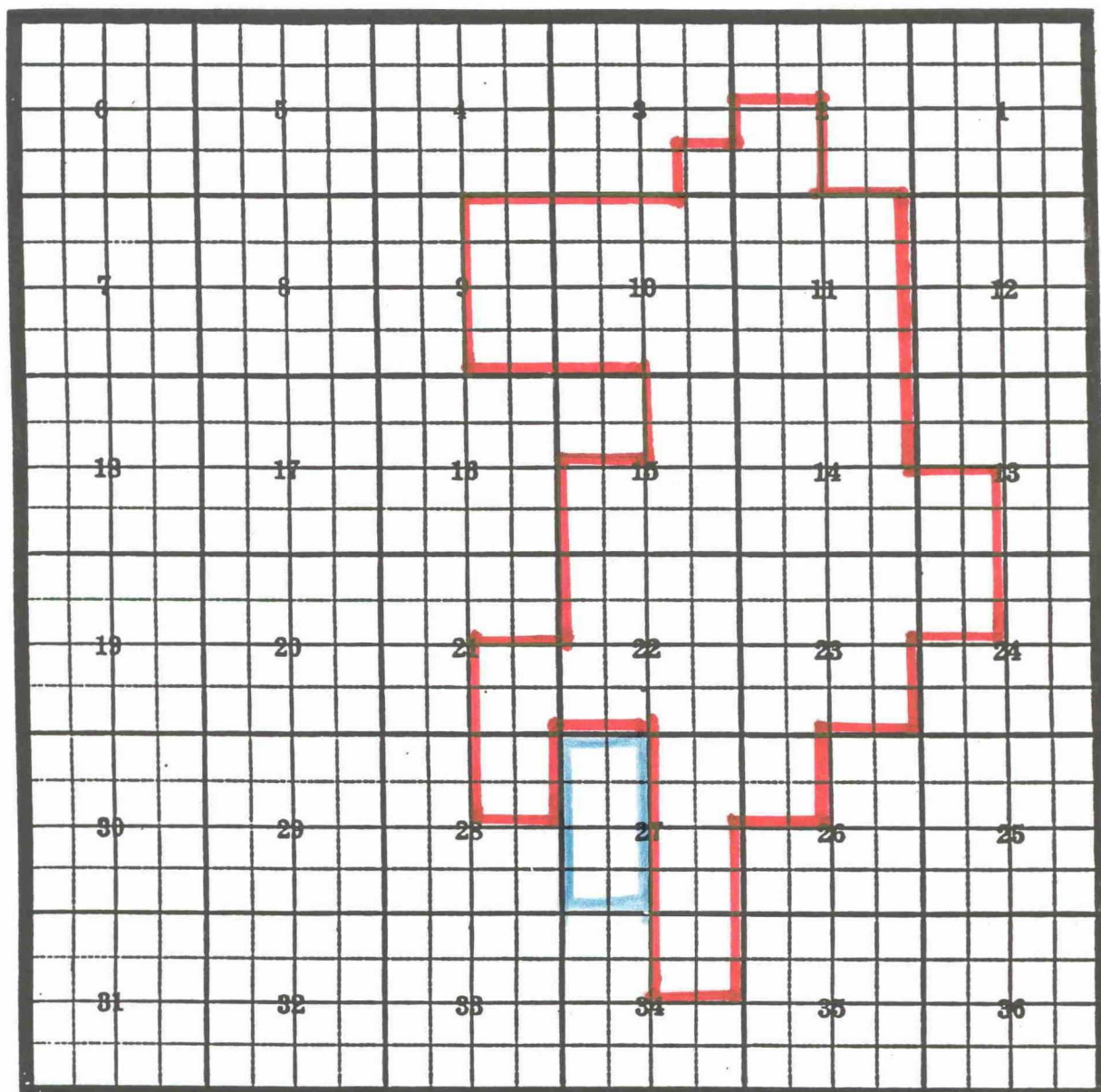
South

LOS MEDANOS; WOLFCAMP OIL POOL



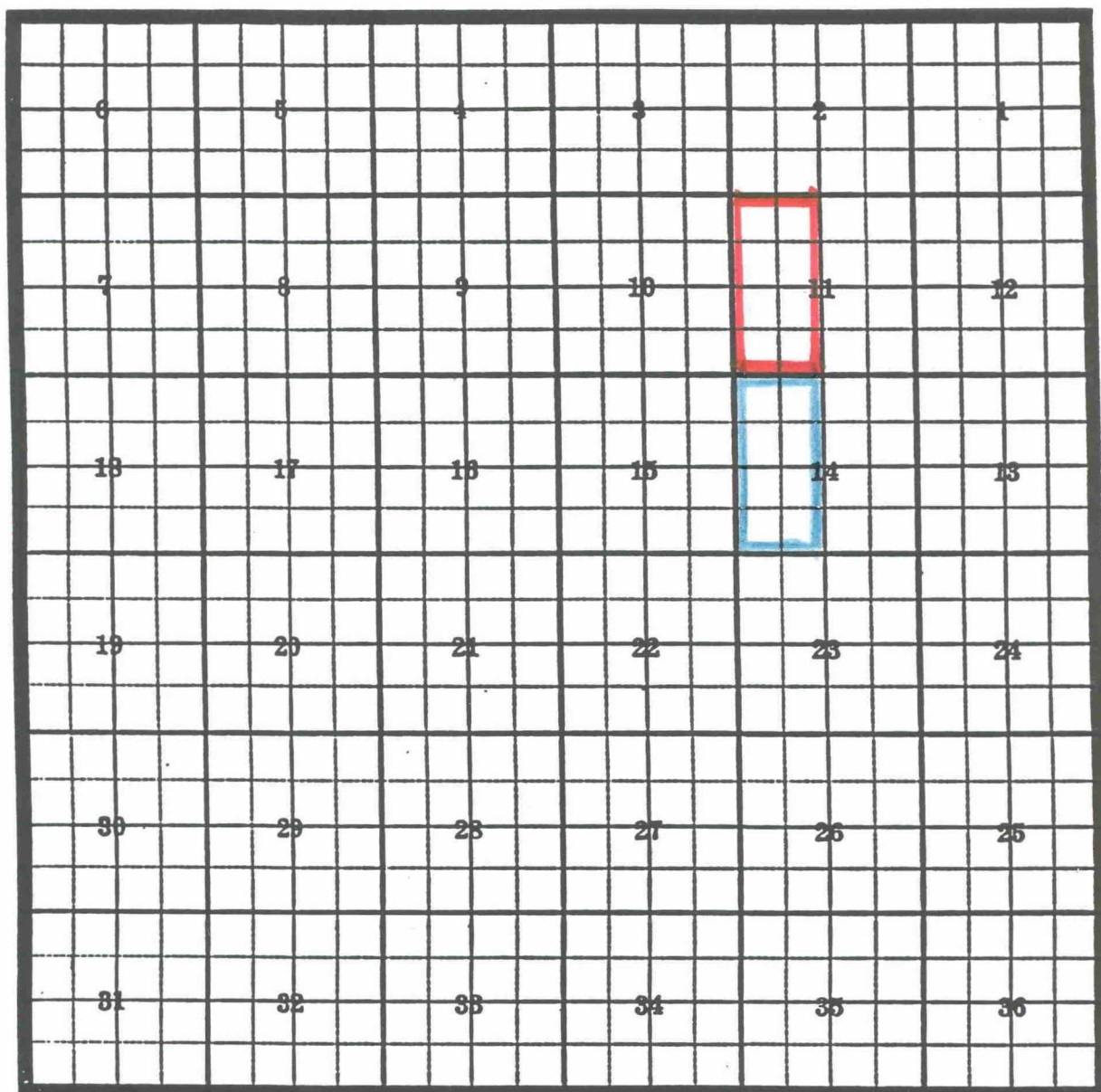
PURPOSE: One completed oil well capable of producing.
Bass Enterprises Production Company, James Ranch Unit #65
Sec. 6 T-23-S, R-31-E, NMPM
Completed 8/30/96 in the Wolfcamp formation.
Top of perforations are at 11200 feet.

Proposed boundary outlined in red
Proposed pool extension outlined in blue.



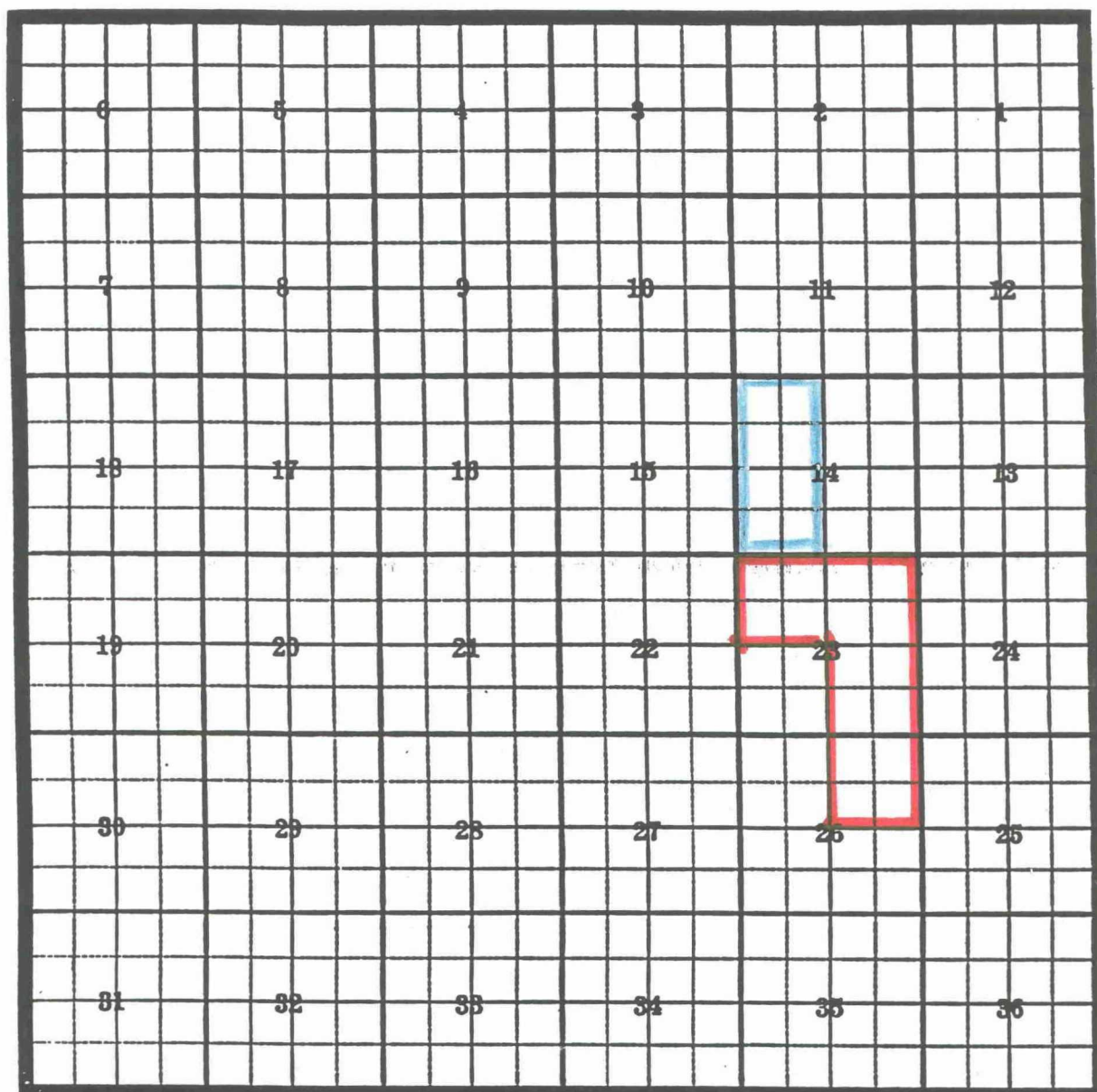
PURPOSE: One completed oil well capable of producing.
Parker & Parlsley Development L.P., Pardue Farms "27" #12
Unit K, Sec. 27, T-23-S, R-28-E, NMPM.
Completed 7/27/96 in the Brushy Canyon of the Delaware formation.
Top of perforations are at 6161 feet.

Pool boundary outlined in red.
Proposed pool boundary outline in blue.



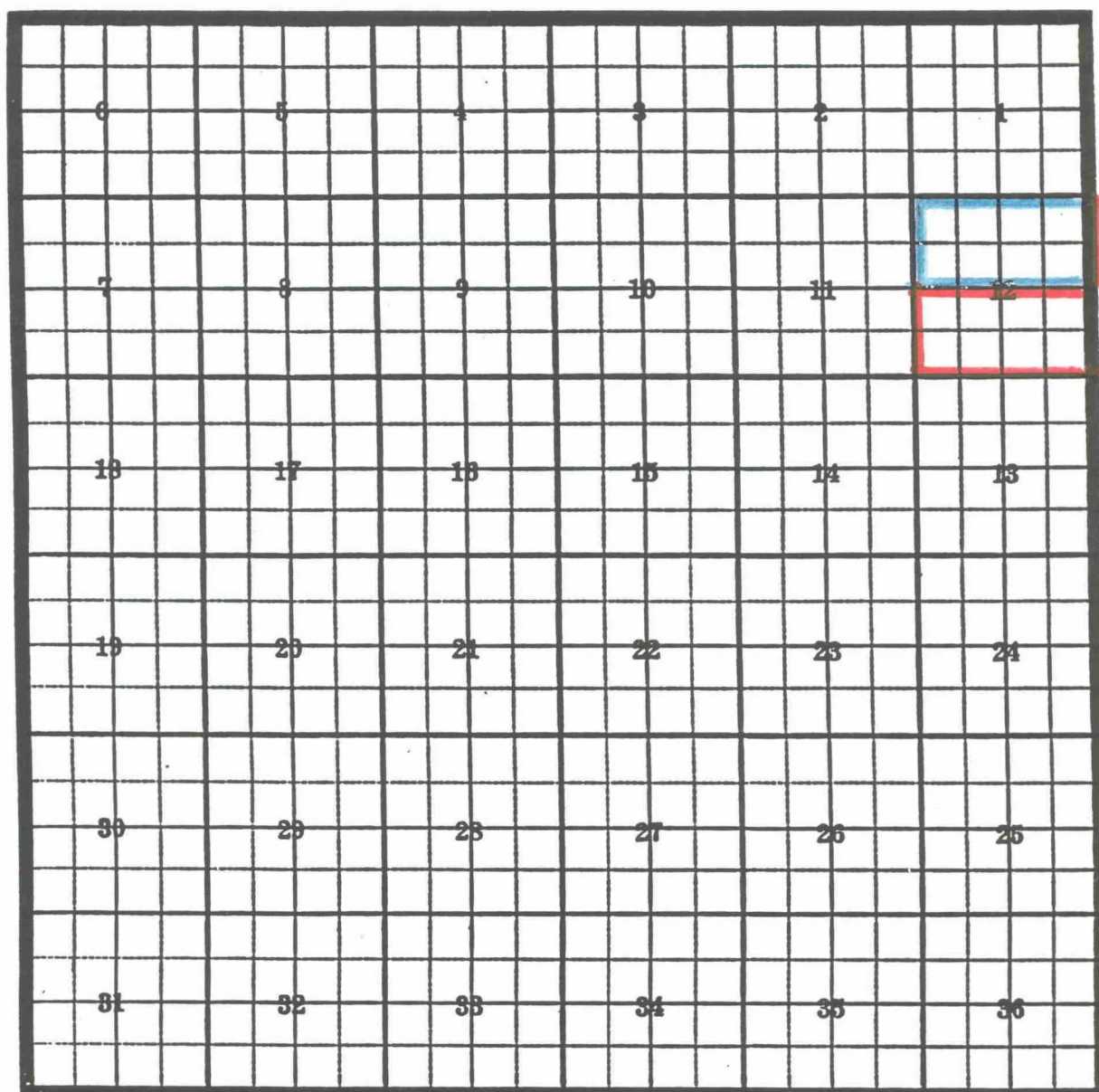
PURPOSE: One completed gas well capable of producing.
Chi Operating, Atlantic State #1
Unit E, Sec. 14, T-19-S, R-28-E, NMPM.
Completed 7/11/96 in the Wolfcamp formation.
Top of perforations are at 8858 feet.

Pool boundary outlined in red.
Proposed pool boundary outline in blue.



PURPOSE: One completed oil well capable of producing.
Pennwell Energy Inc., Ore Ida "14" Federal #3
Unit F, Sec. 14, T-24-S, R-29-E, NMPM.
Completed 9/13/96 in the Bone Spring formation.
Top of perforations are at 7798 feet.

Pool boundary outlined in red.
Proposed pool extension outlined in blue.



PURPOSE: One completed gas well capable of producing.
Enron Oil & Gas, Duggan "12" Federal #1
Unit H, Sec. 12, T-18-S, R-29-E, NMPM.
Completed 8/28/96 in the Morrow formation.
Top of perforations are at 11140 feet.

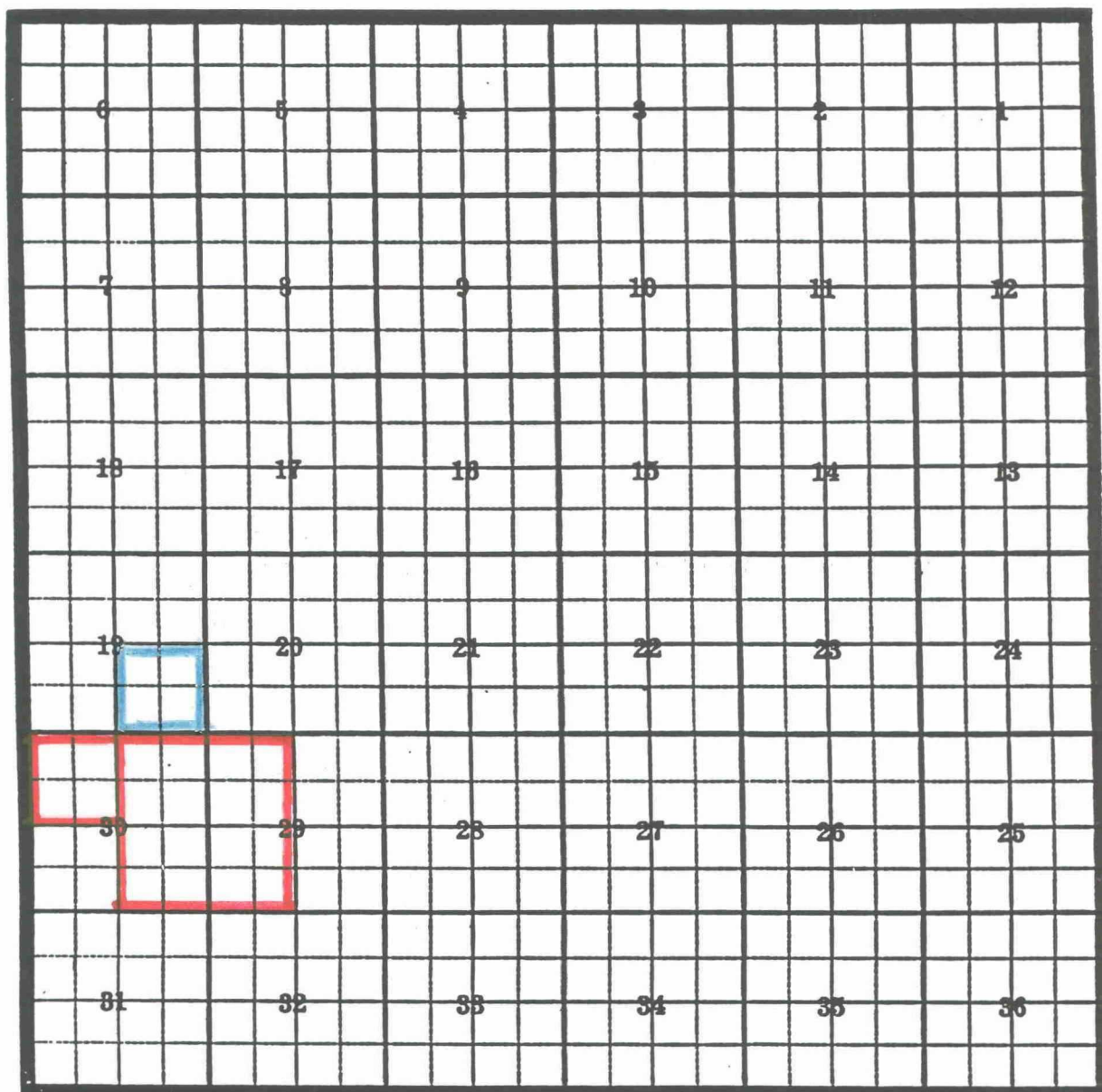
Pool boundary outlined in red.
Proposed pool extension outlined in blue.

EDDY COUNTY, NEW MEXICO

TOWNSHIP 18 SOUTH RANGE 30 EAST


SANTO NINO; BONE SPING OIL POOL

NMPM



PURPOSE: One completed oil well capable of producing.
Mewbourne Oil Company, Santo Nino "19" Federal #1
Unit O, Sec. 19, T-18-S, R-30-E, NMPM.
Completed 12/14/95 in the Bone Spring formation.
Top of perforations are at 7108 feet.

Pool boundary outlined in red.
Proposed pool boundary outlined in blue.



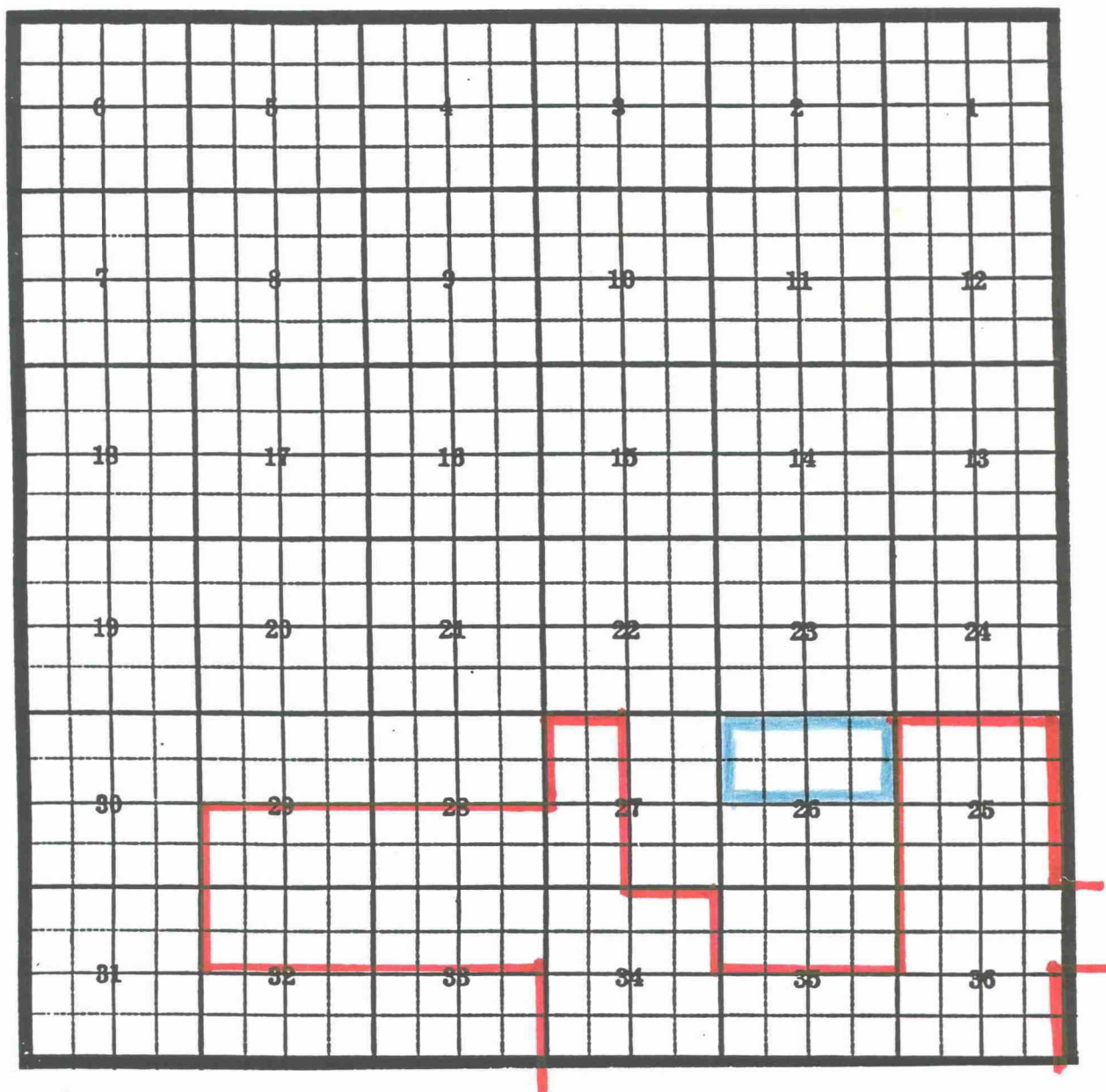
PURPOSE: One completed oil well capable of producing.
TMBR/Sharp Drilling, Inc., State "3" #2
Unit F, Sec. 3, T-25-S, R-27-E, NMPM.
Completed 06/19/96 in the Delaware formation.
Top of perforations are at 5676 feet.

Pool boundary outlined in red.
Proposed pool boundary outline in blue.

EDDY COUNTY, NEW MEXICO

WINCHESTER; MORROW GAS POOL

TOWNSHIP 19 SOUTH RANGE 28 EAST NMPM



PURPOSE: One completed gas well capable of producing.
Santa Fe Energy Resources, Inc., Ft. Sedgewick "26" State Com. #1
Unit C, Sec. 26 T-19-S, R-31-E, NMPM.
Completed 09/04/96 in the Morrow formation.
Top of perforations are at 10760 feet.

Pool boundary outlined in red.
Proposed pool extension outlined in blue.