



## YOUR FILE COPY

February 7, 1997

Manzano Oil Corporation

Mr. Gary Carson  
Apache Corporation  
2000 Post Oak Blvd., Suite 100  
Houston, Texas 77056-4000

P.O. Box 2107  
Roswell, New Mexico 88202-2107  
(505) 623-1996  
FAX (505) 625-2620

Re: Kim Harris #3  
Lea County, New Mexico

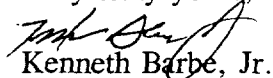
Dear Mr. Carson,

Manzano Oil Corporation has recently filed a permit to drill the Kim Harris #3 with the New Mexico Oil Conservation Division (OCD). The well will be drilled to 11,800 feet to test the Strawn formation within one (1) mile of OCD designated Northeast-Lovington Pennsylvanian Pool. Field rules require that each well be within 150 feet of the center of a governmental quarter-quarter section. Our proposed location of 242' FNL and 2148' FEL of Section 12, T-16-S, R-36-E, is thus unorthodox and must be granted an exception to the spacing rules. Under the 104.F(2) the OCD may grant administrative approval if the lessees of the offsetting leases, to which the well will encroach, waive objection to the proposed location.

A successful response from you will eliminate the necessity to conduct a full OCD hearing on this matter and expedite our efforts. However if you object to the location, your expression of opposition must be filed with the OCD within twenty (20) days from the date this notice was mailed.

We therefore request you waive objection to the drilling of the Kim Harris #3 at the proposed location and evidence your acceptance by executing and returning a copy of this letter to me at the above address.

Very truly yours,

  
Kenneth Barbe, Jr.

AGREED TO AND ACCEPTED THIS \_\_\_\_ DAY OF \_\_\_\_, 1997.

Apache Corporation

enc: APD C-101  
OCD application  
land plat  
list of affected parties

\_\_\_\_\_  
by:

cc: William Carr  
Campbell, Carr, Berge & Sheridan  
Santa Fe, New Mexico



February 7, 1997

---

Manzano Oil Corporation

Mr. Rodger Santos  
Fremont Energy Resources Corp., a general partner of  
Bechtel Energy Partners, Ltd.  
Post Office Box 4253  
Houston, Texas 77210-4253

P.O. Box 2107  
Roswell, New Mexico 88202-2107  
(505) 623-1996  
FAX (505) 625-2620

Re: Kim Harris #3  
Lea County, New Mexico

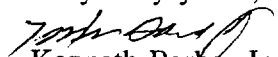
Dear Mr. Santos,

Manzano Oil Corporation has recently filed a permit to drill the Kim Harris #3 with the New Mexico Oil Conservation Division (OCD). The well will be drilled to 11,800 feet to test the Strawn formation within one (1) mile of OCD designated Northeast-Lovington Pennsylvanian Pool. Field rules require that each well be within 150 feet of the center of a governmental quarter-quarter section. Our proposed location of 242' FNL and 2148' FEL of Section 12, T-16-S, R-36-E, is thus unorthodox and must be granted an exception to the spacing rules. Under the 104.F(2) the OCD may grant administrative approval if the lessees of the offsetting leases, to which the well will encroach, waive objection to the proposed location.

A successful response from you will eliminate the necessity to conduct a full OCD hearing on this matter and expedite our efforts. However if you object to the location, your expression of opposition must be filed with the OCD within twenty (20) days from the date this notice was mailed.

We therefore request you waive objection to the drilling of the Kim Harris #3 at the proposed location and evidence your acceptance by executing and returning a copy of this letter to me at the above address.

Very truly yours,

  
Kenneth Barbe, Jr.

AGREED TO AND ACCEPTED THIS \_\_\_\_ DAY OF \_\_\_\_\_, 1997.

Fremont Energy Resources Corp., a general partner  
of Bechtel Energy Partners, Ltd.

enc: APD C-101  
OCD application  
land plat

cc: William Carr  
Campbell, Carr, Berge & Sheridan  
Santa Fe, New Mexico

\_\_\_\_\_  
by:



February 7, 1997

Manzano Oil Corporation

P.O. Box 2107  
Roswell, New Mexico 88202-2107  
(505) 623-1996  
FAX (505) 625-2620

Mr. Carl Sherrill  
Conoco, Inc.  
10 Desta Drive  
Midland, Texas 79705-4500

Re: Kim Harris #3  
Lea County, New Mexico


Dear Mr. Sherrill,

Manzano Oil Corporation has recently filed a permit to drill the Kim Harris #3 with the New Mexico Oil Conservation Division (OCD). The well will be drilled to 11,800 feet to test the Strawn formation within one (1) mile of OCD designated Northeast-Lovington Pennsylvanian Pool. Field rules require that each well be within 150 feet of the center of a governmental quarter-quarter section. Our proposed location of 242' FNL and 2148' FEL of Section 12, T-16-S, R-36-E, is thus unorthodox and must be granted an exception to the spacing rules. Under the 104.F(2) the OCD may grant administrative approval if the lessees of the offsetting leases, to which the well will encroach, waive objection to the proposed location.

A successful response from you will eliminate the necessity to conduct a full OCD hearing on this matter and expedite our efforts. However if you object to the location, your expression of opposition must be filed with the OCD within twenty (20) days from the date this notice was mailed.

We therefore request you waive objection to the drilling of the Kim Harris #3 at the proposed location and evidence your acceptance by executing and returning a copy of this letter to me at the above address.

Very truly yours,

  
Kenneth Barbe, Jr.

AGREED TO AND ACCEPTED THIS \_\_\_\_ DAY OF \_\_\_\_\_, 1997.

Conoco, Inc.

enc: APD C-101  
OCD application  
land plat  
list of affected parties

\_\_\_\_\_  
by:

cc: William Carr  
Campbell, Carr, Berge & Sheridan  
Santa Fe, New Mexico



February 7, 1997

Manzano Oil Corporation

Mr. Mike Hazlip  
Chesapeake Energy Corporation  
P.O. Box 18496  
Oklahoma City, Oklahoma 73154-0496

P.O. Box 2107  
Roswell, New Mexico 88202-2107  
(505) 623-1996  
FAX (505) 625-2620

Re: Kim Harris #3  
Lea County, New Mexico


Dear Mr. Hazlip,

Manzano Oil Corporation has recently filed a permit to drill the Kim Harris #3 with the New Mexico Oil Conservation Division (OCD). The well will be drilled to 11,800 feet to test the Strawn formation within one (1) mile of OCD designated Northeast-Lovington Pennsylvanian Pool. Field rules require that each well be within 150 feet of the center of a governmental quarter-quarter section. Our proposed location of 242' FNL and 2148' FEL of Section 12, T-16-S, R-36-E, is thus unorthodox and must be granted an exception to the spacing rules. Under the 104.F(2) the OCD may grant administrative approval if the lessees of the offsetting leases, to which the well will encroach, waive objection to the proposed location.

A successful response from you will eliminate the necessity to conduct a full OCD hearing on this matter and expedite our efforts. However if you object to the location, your expression of opposition must be filed with the OCD within twenty (20) days from the date this notice was mailed.

We therefore request you waive objection to the drilling of the Kim Harris #3 at the proposed location and evidence your acceptance by executing and returning a copy of this letter to me at the above address.

Very truly yours,

  
Kenneth Barbe, Jr.

AGREED TO AND ACCEPTED THIS \_\_\_\_\_ DAY OF \_\_\_\_\_, 1997.

Chesapeake Energy Corporation

enc: APD C-101  
OCD application  
land plat  
list of affected parties

\_\_\_\_\_  
by:

cc: William Carr  
Campbell, Carr, Berge & Sheridan  
Santa Fe, New Mexico



February 7, 1997

---

Manzano Oil Corporation

Mr. William C. Bahlburg  
Bahlburg Exploration, Inc.  
P.O. Box 866937  
Plano, Texas 75086-6937

P.O. Box 2107  
Roswell, New Mexico 88202-2107  
(505) 623-1996  
FAX (505) 625-2620

Re: Kim Harris #3  
Lea County, New Mexico

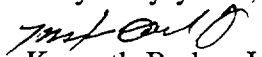
Dear Mr. Bahlburg,

Manzano Oil Corporation has recently filed a permit to drill the Kim Harris #3 with the New Mexico Oil Conservation Division (OCD). The well will be drilled to 11,800 feet to test the Strawn formation within one (1) mile of OCD designated Northeast-Lovington Pennsylvanian Pool. Field rules require that each well be within 150 feet of the center of a governmental quarter-quarter section. Our proposed location of 242' FNL and 2148' FEL of Section 12, T-16-S, R-36-E, is thus unorthodox and must be granted an exception to the spacing rules. Under the 104.F(2) the OCD may grant administrative approval if the lessees of the offsetting leases, to which the well will encroach, waive objection to the proposed location.

A successful response from you will eliminate the necessity to conduct a full OCD hearing on this matter and expedite our efforts. However if you object to the location, your expression of opposition must be filed with the OCD within twenty (20) days from the date this notice was mailed.

We therefore request you waive objection to the drilling of the Kim Harris #3 at the proposed location and evidence your acceptance by executing and returning a copy of this letter to me at the above address.

Very truly yours,

  
Kenneth Barbe, Jr.

AGREED TO AND ACCEPTED THIS \_\_\_\_\_ DAY OF \_\_\_\_\_, 1997.

Bahlburg Exploration, Inc.

enc: APD C-101  
OCD application  
land plat  
list of affected parties

\_\_\_\_\_  
by:

cc: William Carr  
Campbell, Carr, Berge & Sheridan  
Santa Fe, New Mexico



February 7, 1997

---

Manzano Oil Corporation

Middle Bay Oil Company  
Attn: Production Department  
P.O. Box 390  
Mobile, Alabama 36601

P.O. Box 2107  
Roswell, New Mexico 88202-2107  
(505) 623-1996  
FAX (505) 625-2620

Re: Kim Harris #3  
Lea County, New Mexico

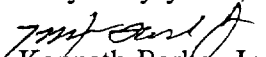
Gentlemen:

Manzano Oil Corporation has recently filed a permit to drill the Kim Harris #3 with the New Mexico Oil Conservation Division (OCD). The well will be drilled to 11,800 feet to test the Strawn formation within one (1) mile of OCD designated Northeast-Lovington Pennsylvanian Pool. Field rules require that each well be within 150 feet of the center of a governmental quarter-quarter section. Our proposed location of 242' FNL and 2148' FEL of Section 12, T-16-S, R-36-E, is thus unorthodox and must be granted an exception to the spacing rules. Under the 104.F(2) the OCD may grant administrative approval if the lessees of the offsetting leases, to which the well will encroach, waive objection to the proposed location.

A successful response from you will eliminate the necessity to conduct a full OCD hearing on this matter and expedite our efforts. However if you object to the location, your expression of opposition must be filed with the OCD within twenty (20) days from the date this notice was mailed.

We therefore request you waive objection to the drilling of the Kim Harris #3 at the proposed location and evidence your acceptance by executing and returning a copy of this letter to me at the above address.

Very truly yours,

  
Kenneth Barbe, Jr.

AGREED TO AND ACCEPTED THIS \_\_\_\_ DAY OF \_\_\_\_\_, 1997.

Middle Bay Oil Company

enc: APD C-101  
OCD application  
land plat  
list of affected parties

\_\_\_\_\_  
by:

cc: William Carr  
Campbell, Carr, Berge & Sheridan  
Santa Fe, New Mexico



February 7, 1997

---

Manzano Oil Corporation

Mr. Kenneth Ray Boss  
East Star Route Box 913  
Lovington New Mexico 88260

P.O. Box 2107  
Roswell, New Mexico 88202-2107  
(505) 623-1996  
FAX (505) 625-2620

Re: Kim Harris #3  
Lea County, New Mexico

Dear Mr. Boss,

Manzano Oil Corporation has recently filed a permit to drill the Kim Harris #3 with the New Mexico Oil Conservation Division (OCD). The well will be drilled to 11,800 feet to test the Strawn formation within one (1) mile of OCD designated Northeast-Lovington Pennsylvanian Pool. Field rules require that each well be within 150 feet of the center of a governmental quarter-quarter section. Our proposed location of 242' FNL and 2148' FEL of Section 12, T-16-S, R-36-E, is thus unorthodox and must be granted an exception to the spacing rules. Under the 104.F(2) the OCD may grant administrative approval if the lessees of the offsetting leases, to which the well will encroach, waive objection to the proposed location.

A successful response from you will eliminate the necessity to conduct a full OCD hearing on this matter and expedite our efforts. However if you object to the location, your expression of opposition must be filed with the OCD within twenty (20) days from the date this notice was mailed.

We therefore request you waive objection to the drilling of the Kim Harris #3 at the proposed location and evidence your acceptance by executing and returning a copy of this letter to me at the above address.

Very truly yours,

  
Kenneth Barbe, Jr.

AGREED TO AND ACCEPTED THIS \_\_\_\_ DAY OF \_\_\_\_\_, 1997.

enc: APD C-101  
OCD application  
land plat  
list of affected parties

\_\_\_\_\_  
by:

cc: William Carr  
Campbell, Carr, Berge & Sheridan  
Santa Fe, New Mexico



February 7, 1997

Manzano Oil Corporation

Mr. Frank L. Brazill  
3643 Howe Street, Apt. 7  
Oakland, California 94611

P.O. Box 2107  
Roswell, New Mexico 88202-2107  
(505) 623-1996  
FAX (505) 625-2620

Re: Kim Harris #3  
Lea County, New Mexico

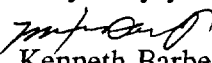
Dear Mr. Brazill,

Manzano Oil Corporation has recently filed a permit to drill the Kim Harris #3 with the New Mexico Oil Conservation Division (OCD). The well will be drilled to 11,800 feet to test the Strawn formation within one (1) mile of OCD designated Northeast-Lovington Pennsylvanian Pool. Field rules require that each well be within 150 feet of the center of a governmental quarter-quarter section. Our proposed location of 242' FNL and 2148' FEL of Section 12, T-16-S, R-36-E, is thus unorthodox and must be granted an exception to the spacing rules. Under the 104.F(2) the OCD may grant administrative approval if the lessees of the offsetting leases, to which the well will encroach, waive objection to the proposed location.

A successful response from you will eliminate the necessity to conduct a full OCD hearing on this matter and expedite our efforts. However if you object to the location, your expression of opposition must be filed with the OCD within twenty (20) days from the date this notice was mailed.

We therefore request you waive objection to the drilling of the Kim Harris #3 at the proposed location and evidence your acceptance by executing and returning a copy of this letter to me at the above address.

Very truly yours,

  
Kenneth Barbe, Jr.

AGREED TO AND ACCEPTED THIS \_\_\_\_ DAY OF \_\_\_\_\_, 1997.

enc: APD C-101  
OCD application  
land plat  
list of affected parties

\_\_\_\_\_  
by:

cc: William Carr  
Campbell, Carr, Berge & Sheridan  
Santa Fe, New Mexico





February 7, 1997

---

Manzano Oil Corporation

Mr. A.M. Young  
2609 Military Ave.  
Los Angeles, California 90064

P.O. Box 2107  
Roswell, New Mexico 88202-2107  
(505) 623-1996  
FAX (505) 625-2620

Re: Kim Harris #3  
Lea County, New Mexico


Dear Mr. Young,

Manzano Oil Corporation has recently filed a permit to drill the Kim Harris #3 with the New Mexico Oil Conservation Division (OCD). The well will be drilled to 11,800 feet to test the Strawn formation within one (1) mile of OCD designated Northeast-Lovington Pennsylvanian Pool. Field rules require that each well be within 150 feet of the center of a governmental quarter-quarter section. Our proposed location of 242' FNL and 2148' FEL of Section 12, T-16-S, R-36-E, is thus unorthodox and must be granted an exception to the spacing rules. Under the 104.F(2) the OCD may grant administrative approval if the lessees of the offsetting leases, to which the well will encroach, waive objection to the proposed location.

A successful response from you will eliminate the necessity to conduct a full OCD hearing on this matter and expedite our efforts. However if you object to the location, your expression of opposition must be filed with the OCD within twenty (20) days from the date this notice was mailed.

We therefore request you waive objection to the drilling of the Kim Harris #3 at the proposed location and evidence your acceptance by executing and returning a copy of this letter to me at the above address.

Very truly yours,

  
Kenneth Barbe, Jr.

AGREED TO AND ACCEPTED THIS \_\_\_\_ DAY OF \_\_\_\_\_, 1997.

enc: APD C-101  
OCD application  
land plat  
list of affected parties

\_\_\_\_\_  
by:

cc: William Carr  
Campbell, Carr, Berge & Sheridan  
Santa Fe, New Mexico



February 7, 1997

---

Manzano Oil Corporation

Mr. & Mrs. Florence Clasen  
1038 W. 159th Street  
Gardena, California 90247

P.O. Box 2107  
Roswell, New Mexico 88202-2107  
(505) 623-1996  
FAX (505) 625-2620

Re: Kim Harris #3  
Lea County, New Mexico


Dear Mr. & Mrs. Clasen,

Manzano Oil Corporation has recently filed a permit to drill the Kim Harris #3 with the New Mexico Oil Conservation Division (OCD). The well will be drilled to 11,800 feet to test the Strawn formation within one (1) mile of OCD designated Northeast-Lovington Pennsylvanian Pool. Field rules require that each well be within 150 feet of the center of a governmental quarter-quarter section. Our proposed location of 242' FNL and 2148' FEL of Section 12, T-16-S, R-36-E, is thus unorthodox and must be granted an exception to the spacing rules. Under the 104.F(2) the OCD may grant administrative approval if the lessees of the offsetting leases, to which the well will encroach, waive objection to the proposed location.

A successful response from you will eliminate the necessity to conduct a full OCD hearing on this matter and expedite our efforts. However if you object to the location, your expression of opposition must be filed with the OCD within twenty (20) days from the date this notice was mailed.

We therefore request you waive objection to the drilling of the Kim Harris #3 at the proposed location and evidence your acceptance by executing and returning a copy of this letter to me at the above address.

Very truly yours,

  
Kenneth Barbe, Jr.

AGREED TO AND ACCEPTED THIS \_\_\_\_\_ DAY OF \_\_\_\_\_, 1997.

enc: APD C-101  
OCD application  
land plat  
list of affected parties

\_\_\_\_\_  
by:

cc: William Carr  
Campbell, Carr, Berge & Sheridan  
Santa Fe, New Mexico



February 7, 1997

---

Manzano Oil Corporation

Mr. Glenn A. Crenshaw  
P.O. Box 1273  
Lovington, New Mexico 88260

P.O. Box 2107  
Roswell, New Mexico 88202-2107  
(505) 623-1996  
FAX (505) 625-2620

Re: Kim Harris #3  
Lea County, New Mexico

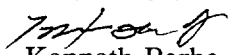
Dear Mr. Crenshaw,

Manzano Oil Corporation has recently filed a permit to drill the Kim Harris #3 with the New Mexico Oil Conservation Division (OCD). The well will be drilled to 11,800 feet to test the Strawn formation within one (1) mile of OCD designated Northeast-Lovington Pennsylvanian Pool. Field rules require that each well be within 150 feet of the center of a governmental quarter-quarter section. Our proposed location of 242' FNL and 2148' FEL of Section 12, T-16-S, R-36-E, is thus unorthodox and must be granted an exception to the spacing rules. Under the 104.F(2) the OCD may grant administrative approval if the lessees of the offsetting leases, to which the well will encroach, waive objection to the proposed location.

A successful response from you will eliminate the necessity to conduct a full OCD hearing on this matter and expedite our efforts. However if you object to the location, your expression of opposition must be filed with the OCD within twenty (20) days from the date this notice was mailed.

We therefore request you waive objection to the drilling of the Kim Harris #3 at the proposed location and evidence your acceptance by executing and returning a copy of this letter to me at the above address.

Very truly yours,

  
Kenneth Barbe, Jr.

AGREED TO AND ACCEPTED THIS \_\_\_\_ DAY OF \_\_\_\_\_, 1997.

enc: APD C-101  
OCD application  
land plat  
list of affected parties

\_\_\_\_\_  
by:

cc: William Carr  
Campbell, Carr, Berge & Sheridan  
Santa Fe, New Mexico



February 7, 1997

---

Manzano Oil Corporation

Mr. & Mrs. John Easley  
East Star Route Box 9A  
Lovington, New Mexico 88260

P.O. Box 2107  
Roswell, New Mexico 88202-2107  
(505) 623-1996  
FAX (505) 625-2620

Re: Kim Harris #3  
Lea County, New Mexico

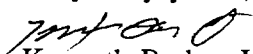
Dear Mr. & Mrs. Easley,

Manzano Oil Corporation has recently filed a permit to drill the Kim Harris #3 with the New Mexico Oil Conservation Division (OCD). The well will be drilled to 11,800 feet to test the Strawn formation within one (1) mile of OCD designated Northeast-Lovington Pennsylvanian Pool. Field rules require that each well be within 150 feet of the center of a governmental quarter-quarter section. Our proposed location of 242' FNL and 2148' FEL of Section 12, T-16-S, R-36-E, is thus unorthodox and must be granted an exception to the spacing rules. Under the 104.F(2) the OCD may grant administrative approval if the lessees of the offsetting leases, to which the well will encroach, waive objection to the proposed location.

A successful response from you will eliminate the necessity to conduct a full OCD hearing on this matter and expedite our efforts. However if you object to the location, your expression of opposition must be filed with the OCD within twenty (20) days from the date this notice was mailed.

We therefore request you waive objection to the drilling of the Kim Harris #3 at the proposed location and evidence your acceptance by executing and returning a copy of this letter to me at the above address.

Very truly yours,

  
Kenneth Barbe, Jr.

AGREED TO AND ACCEPTED THIS \_\_\_\_ DAY OF \_\_\_\_\_, 1997.

enc: APD C-101  
OCD application  
land plat  
list of affected parties

\_\_\_\_\_  
by:

cc: William Carr  
Campbell, Carr, Berge & Sheridan  
Santa Fe, New Mexico



February 7, 1997

---

Manzano Oil Corporation

P.O. Box 2107  
Roswell, New Mexico 88202-2107  
(505) 623-1996  
FAX (505) 625-2620

Mrs. Mae Murphy  
c/o Alice E. Culverhouse  
8050 Lorin Ave.  
Sacramento, California 95828

Re: Kim Harris #3  
Lea County, New Mexico

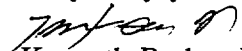
Dear Mrs. Murphy,

Manzano Oil Corporation has recently filed a permit to drill the Kim Harris #3 with the New Mexico Oil Conservation Division (OCD). The well will be drilled to 11,800 feet to test the Strawn formation within one (1) mile of OCD designated Northeast-Lovington Pennsylvanian Pool. Field rules require that each well be within 150 feet of the center of a governmental quarter-quarter section. Our proposed location of 242' FNL and 2148' FEL of Section 12, T-16-S, R-36-E, is thus unorthodox and must be granted an exception to the spacing rules. Under the 104.F(2) the OCD may grant administrative approval if the lessees of the offsetting leases, to which the well will encroach, waive objection to the proposed location.

A successful response from you will eliminate the necessity to conduct a full OCD hearing on this matter and expedite our efforts. However if you object to the location, your expression of opposition must be filed with the OCD within twenty (20) days from the date this notice was mailed.

We therefore request you waive objection to the drilling of the Kim Harris #3 at the proposed location and evidence your acceptance by executing and returning a copy of this letter to me at the above address.

Very truly yours,

  
Kenneth Barbe, Jr.

AGREED TO AND ACCEPTED THIS \_\_\_\_\_ DAY OF \_\_\_\_\_, 1997.

enc: APD C-101  
OCD application  
land plat  
list of affected parties

\_\_\_\_\_  
by:

cc: William Carr  
Campbell, Carr, Berge & Sheridan  
Santa Fe, New Mexico



February 7, 1997

---

Manzano Oil Corporation

Mr. & Mrs. S.L. Weinberger  
2917 Stanfield Place  
Bakersfield, California 93306

P.O. Box 2107  
Roswell, New Mexico 88202-2107  
(505) 623-1996  
FAX (505) 625-2620

Re: Kim Harris #3  
Lea County, New Mexico

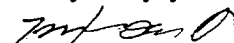
Dear Mr. & Mrs. Weinberger,

Manzano Oil Corporation has recently filed a permit to drill the Kim Harris #3 with the New Mexico Oil Conservation Division (OCD). The well will be drilled to 11,800 feet to test the Strawn formation within one (1) mile of OCD designated Northeast-Lovington Pennsylvanian Pool. Field rules require that each well be within 150 feet of the center of a governmental quarter-quarter section. Our proposed location of 242' FNL and 2148' FEL of Section 12, T-16-S, R-36-E, is thus unorthodox and must be granted an exception to the spacing rules. Under the 104.F(2) the OCD may grant administrative approval if the lessees of the offsetting leases, to which the well will encroach, waive objection to the proposed location.

A successful response from you will eliminate the necessity to conduct a full OCD hearing on this matter and expedite our efforts. However if you object to the location, your expression of opposition must be filed with the OCD within twenty (20) days from the date this notice was mailed.

We therefore request you waive objection to the drilling of the Kim Harris #3 at the proposed location and evidence your acceptance by executing and returning a copy of this letter to me at the above address.

Very truly yours,

  
Kenneth Barbe, Jr.

AGREED TO AND ACCEPTED THIS \_\_\_\_ DAY OF \_\_\_\_\_, 1997.

enc: APD C-101  
OCD application  
land plat  
list of affected parties

\_\_\_\_\_  
by:

cc: William Carr  
Campbell, Carr, Berge & Sheridan  
Santa Fe, New Mexico



February 7, 1997

---

Manzano Oil Corporation

Mr. & Mrs. Arthur G. Pahl  
HCO-1 Box 2130 JJ  
29 Palms, CA 92277

P.O. Box 2107  
Roswell, New Mexico 88202-2107  
(505) 623-1996  
FAX (505) 625-2620

Re: Kim Harris #3  
Lea County, New Mexico


Dear Mr. & Mrs. Pahl,

Manzano Oil Corporation has recently filed a permit to drill the Kim Harris #3 with the New Mexico Oil Conservation Division (OCD). The well will be drilled to 11,800 feet to test the Strawn formation within one (1) mile of OCD designated Northeast-Lovington Pennsylvanian Pool. Field rules require that each well be within 150 feet of the center of a governmental quarter-quarter section. Our proposed location of 242' FNL and 2148' FEL of Section 12, T-16-S, R-36-E, is thus unorthodox and must be granted an exception to the spacing rules. Under the 104.F(2) the OCD may grant administrative approval if the lessees of the offsetting leases, to which the well will encroach, waive objection to the proposed location.

A successful response from you will eliminate the necessity to conduct a full OCD hearing on this matter and expedite our efforts. However if you object to the location, your expression of opposition must be filed with the OCD within twenty (20) days from the date this notice was mailed.

We therefore request you waive objection to the drilling of the Kim Harris #3 at the proposed location and evidence your acceptance by executing and returning a copy of this letter to me at the above address.

Very truly yours,

  
Kenneth Barbe, Jr.

AGREED TO AND ACCEPTED THIS \_\_\_\_ DAY OF \_\_\_\_\_, 1997.

enc: APD C-101  
OCD application  
land plat  
list of affected parties

\_\_\_\_\_  
by:

cc: William Carr  
Campbell, Carr, Berge & Sheridan  
Santa Fe, New Mexico



February 7, 1997

---

Manzano Oil Corporation

Mr. Genee Schubert  
2020 Vega Court  
Hobbs, New Mexico 88240

P.O. Box 2107  
Roswell, New Mexico 88202-2107  
(505) 623-1996  
FAX (505) 625-2620

Re: Kim Harris #3  
Lea County, New Mexico

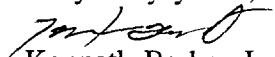
Dear Mr. Schubert,

Manzano Oil Corporation has recently filed a permit to drill the Kim Harris #3 with the New Mexico Oil Conservation Division (OCD). The well will be drilled to 11,800 feet to test the Strawn formation within one (1) mile of OCD designated Northeast-Lovington Pennsylvanian Pool. Field rules require that each well be within 150 feet of the center of a governmental quarter-quarter section. Our proposed location of 242' FNL and 2148' FEL of Section 12, T-16-S, R-36-E, is thus unorthodox and must be granted an exception to the spacing rules. Under the 104.F(2) the OCD may grant administrative approval if the lessees of the offsetting leases, to which the well will encroach, waive objection to the proposed location.

A successful response from you will eliminate the necessity to conduct a full OCD hearing on this matter and expedite our efforts. However if you object to the location, your expression of opposition must be filed with the OCD within twenty (20) days from the date this notice was mailed.

We therefore request you waive objection to the drilling of the Kim Harris #3 at the proposed location and evidence your acceptance by executing and returning a copy of this letter to me at the above address.

Very truly yours,

  
Kenneth Barbe, Jr.

AGREED TO AND ACCEPTED THIS \_\_\_\_ DAY OF \_\_\_\_\_, 1997.

enc: APD C-101  
OCD application  
land plat  
list of affected parties

\_\_\_\_\_  
by:

cc: William Carr  
Campbell, Carr, Berge & Sheridan  
Santa Fe, New Mexico





February 7, 1997

---

Manzano Oil Corporation

Mr. W.C. Atwood, Jr.  
Star Rt. 1, Box 82  
Wilcox, Arizona 85643

P.O. Box 2107  
Roswell, New Mexico 88202-2107  
(505) 623-1996  
FAX (505) 625-2620

Re: Kim Harris #3  
Lea County, New Mexico

Dear Mr. Atwood,

Manzano Oil Corporation has recently filed a permit to drill the Kim Harris #3 with the New Mexico Oil Conservation Division (OCD). The well will be drilled to 11,800 feet to test the Strawn formation within one (1) mile of OCD designated Northeast-Lovington Pennsylvanian Pool. Field rules require that each well be within 150 feet of the center of a governmental quarter-quarter section. Our proposed location of 242' FNL and 2148' FEL of Section 12, T-16-S, R-36-E, is thus unorthodox and must be granted an exception to the spacing rules. Under the 104.F(2) the OCD may grant administrative approval if the lessees of the offsetting leases, to which the well will encroach, waive objection to the proposed location.

A successful response from you will eliminate the necessity to conduct a full OCD hearing on this matter and expedite our efforts. However if you object to the location, your expression of opposition must be filed with the OCD within twenty (20) days from the date this notice was mailed.

We therefore request you waive objection to the drilling of the Kim Harris #3 at the proposed location and evidence your acceptance by executing and returning a copy of this letter to me at the above address.

Very truly yours,

  
Kenneth Barbe, Jr.

AGREED TO AND ACCEPTED THIS \_\_\_\_ DAY OF \_\_\_\_\_, 1997.

enc: APD C-101  
OCD application  
land plat  
list of affected parties

\_\_\_\_\_  
by:

cc: William Carr  
Campbell, Carr, Berge & Sheridan  
Santa Fe, New Mexico



February 7, 1997

---

Manzano Oil Corporation

Mr. Carl P. De Santis  
P.O. Box 5701  
Stateline, Nevada 89449

P.O. Box 2107  
Roswell, New Mexico 88202-2107  
(505) 623-1996  
FAX (505) 625-2620

Re: Kim Harris #3  
Lea County, New Mexico

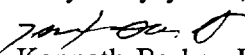
Dear Mr. De Santis,

Manzano Oil Corporation has recently filed a permit to drill the Kim Harris #3 with the New Mexico Oil Conservation Division (OCD). The well will be drilled to 11,800 feet to test the Strawn formation within one (1) mile of OCD designated Northeast-Lovington Pennsylvanian Pool. Field rules require that each well be within 150 feet of the center of a governmental quarter-quarter section. Our proposed location of 242' FNL and 2148' FEL of Section 12, T-16-S, R-36-E, is thus unorthodox and must be granted an exception to the spacing rules. Under the 104.F(2) the OCD may grant administrative approval if the lessees of the offsetting leases, to which the well will encroach, waive objection to the proposed location.

A successful response from you will eliminate the necessity to conduct a full OCD hearing on this matter and expedite our efforts. However if you object to the location, your expression of opposition must be filed with the OCD within twenty (20) days from the date this notice was mailed.

We therefore request you waive objection to the drilling of the Kim Harris #3 at the proposed location and evidence your acceptance by executing and returning a copy of this letter to me at the above address.

Very truly yours,

  
Kenneth Barbe, Jr.

AGREED TO AND ACCEPTED THIS \_\_\_\_ DAY OF \_\_\_\_\_, 1997.

enc: APD C-101  
OCD application  
land plat  
list of affected parties

\_\_\_\_\_  
by:

cc: William Carr  
Campbell, Carr, Berge & Sheridan  
Santa Fe, New Mexico



February 7, 1997

Manzano Oil Corporation

P.O. Box 2107  
Roswell, New Mexico 88202-2107  
(505) 623-1996  
FAX (505) 625-2620

Mr. W.E. Martin  
c/o Mrs. Mildred Ferneau  
P.O. Box 371  
Rogue River, Oregon 97537

Re: Kim Harris #3  
Lea County, New Mexico

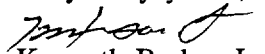
Dear Mr. Martin,

Manzano Oil Corporation has recently filed a permit to drill the Kim Harris #3 with the New Mexico Oil Conservation Division (OCD). The well will be drilled to 11,800 feet to test the Strawn formation within one (1) mile of OCD designated Northeast-Lovington Pennsylvanian Pool. Field rules require that each well be within 150 feet of the center of a governmental quarter-quarter section. Our proposed location of 242' FNL and 2148' FEL of Section 12, T-16-S, R-36-E, is thus unorthodox and must be granted an exception to the spacing rules. Under the 104.F(2) the OCD may grant administrative approval if the lessees of the offsetting leases, to which the well will encroach, waive objection to the proposed location.

A successful response from you will eliminate the necessity to conduct a full OCD hearing on this matter and expedite our efforts. However if you object to the location, your expression of opposition must be filed with the OCD within twenty (20) days from the date this notice was mailed.

We therefore request you waive objection to the drilling of the Kim Harris #3 at the proposed location and evidence your acceptance by executing and returning a copy of this letter to me at the above address.

Very truly yours,

  
Kenneth Barbe, Jr.

AGREED TO AND ACCEPTED THIS \_\_\_\_ DAY OF \_\_\_\_\_, 1997.

enc: APD C-101  
OCD application  
land plat  
list of affected parties

by: \_\_\_\_\_

cc: William Carr  
Campbell, Carr, Berge & Sheridan  
Santa Fe, New Mexico



February 7, 1997

---

Manzano Oil Corporation

Mr. Fred T. Angleton  
1000 Greenfield Court  
Fort Collins, CO 80524

P.O. Box 2107  
Roswell, New Mexico 88202-2107  
(505) 623-1996  
FAX (505) 625-2620

Re: Kim Harris #3  
Lea County, New Mexico

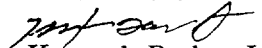
Dear Mr. Angleton,

Manzano Oil Corporation has recently filed a permit to drill the Kim Harris #3 with the New Mexico Oil Conservation Division (OCD). The well will be drilled to 11,800 feet to test the Strawn formation within one (1) mile of OCD designated Northeast-Lovington Pennsylvanian Pool. Field rules require that each well be within 150 feet of the center of a governmental quarter-quarter section. Our proposed location of 242' FNL and 2148' FEL of Section 12, T-16-S, R-36-E, is thus unorthodox and must be granted an exception to the spacing rules. Under the 104.F(2) the OCD may grant administrative approval if the lessees of the offsetting leases, to which the well will encroach, waive objection to the proposed location.

A successful response from you will eliminate the necessity to conduct a full OCD hearing on this matter and expedite our efforts. However if you object to the location, your expression of opposition must be filed with the OCD within twenty (20) days from the date this notice was mailed.

We therefore request you waive objection to the drilling of the Kim Harris #3 at the proposed location and evidence your acceptance by executing and returning a copy of this letter to me at the above address.

Very truly yours,

  
Kenneth Barbe, Jr.

AGREED TO AND ACCEPTED THIS \_\_\_\_ DAY OF \_\_\_\_\_, 1997.

enc: APD C-101  
OCD application  
land plat  
list of affected parties

\_\_\_\_\_  
by:

cc: William Carr  
Campbell, Carr, Berge & Sheridan  
Santa Fe, New Mexico



February 7, 1997

---

Manzano Oil Corporation

Kilnowitz, WM Est.  
c/o Mrs. Kay Ossner  
38 Calle Del Sur  
RC SN Margarita, CA 92688

P.O. Box 2107  
Roswell, New Mexico 88202-2107  
(505) 623-1996  
FAX (505) 625-2620

Re: Kim Harris #3  
Lea County, New Mexico

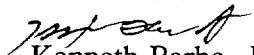
Dear Mrs. Ossner,

Manzano Oil Corporation has recently filed a permit to drill the Kim Harris #3 with the New Mexico Oil Conservation Division (OCD). The well will be drilled to 11,800 feet to test the Strawn formation within one (1) mile of OCD designated Northeast-Lovington Pennsylvanian Pool. Field rules require that each well be within 150 feet of the center of a governmental quarter-quarter section. Our proposed location of 242' FNL and 2148' FEL of Section 12, T-16-S, R-36-E, is thus unorthodox and must be granted an exception to the spacing rules. Under the 104.F(2) the OCD may grant administrative approval if the lessees of the offsetting leases, to which the well will encroach, waive objection to the proposed location.

A successful response from you will eliminate the necessity to conduct a full OCD hearing on this matter and expedite our efforts. However if you object to the location, your expression of opposition must be filed with the OCD within twenty (20) days from the date this notice was mailed.

We therefore request you waive objection to the drilling of the Kim Harris #3 at the proposed location and evidence your acceptance by executing and returning a copy of this letter to me at the above address.

Very truly yours,

  
Kenneth Barbe, Jr.

AGREED TO AND ACCEPTED THIS \_\_\_\_ DAY OF \_\_\_\_\_, 1997.

enc: APD C-101  
OCD application  
land plat  
list of affected parties

\_\_\_\_\_  
by:

cc: William Carr  
Campbell, Carr, Berge & Sheridan  
Santa Fe, New Mexico



February 7, 1997

Manzano Oil Corporation

P.O. Box 2107  
Roswell, New Mexico 88202-2107  
(505) 623-1996  
FAX (505) 625-2620

Mrs. Mary Edmiston  
c/o Frederick W. Thomsen  
1918 Alpland Ct.  
Sparks, Nevada 89434

Re: Kim Harris #3  
Lea County, New Mexico

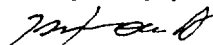
Dear Mrs. Edmiston,

Manzano Oil Corporation has recently filed a permit to drill the Kim Harris #3 with the New Mexico Oil Conservation Division (OCD). The well will be drilled to 11,800 feet to test the Strawn formation within one (1) mile of OCD designated Northeast-Lovington Pennsylvanian Pool. Field rules require that each well be within 150 feet of the center of a governmental quarter-quarter section. Our proposed location of 242' FNL and 2148' FEL of Section 12, T-16-S, R-36-E, is thus unorthodox and must be granted an exception to the spacing rules. Under the 104.F(2) the OCD may grant administrative approval if the lessees of the offsetting leases, to which the well will encroach, waive objection to the proposed location.

A successful response from you will eliminate the necessity to conduct a full OCD hearing on this matter and expedite our efforts. However if you object to the location, your expression of opposition must be filed with the OCD within twenty (20) days from the date this notice was mailed.

We therefore request you waive objection to the drilling of the Kim Harris #3 at the proposed location and evidence your acceptance by executing and returning a copy of this letter to me at the above address.

Very truly yours,

  
Kenneth Barbe, Jr.

AGREED TO AND ACCEPTED THIS \_\_\_\_ DAY OF \_\_\_\_\_, 1997.

enc: APD C-101  
OCD application  
land plat  
list of affected parties

\_\_\_\_\_  
by:

cc: William Carr  
Campbell, Carr, Berge & Sheridan  
Santa Fe, New Mexico



February 7, 1997

Manzano Oil Corporation

Mr. David L. Irion  
6756 Camino Blanco  
Las Cruces, New Mexico 88005

P.O. Box 2107  
Roswell, New Mexico 88202-2107  
(505) 623-1996  
FAX (505) 625-2620

Re: Kim Harris #3  
Lea County, New Mexico


Dear Mr. Irion,

Manzano Oil Corporation has recently filed a permit to drill the Kim Harris #3 with the New Mexico Oil Conservation Division (OCD). The well will be drilled to 11,800 feet to test the Strawn formation within one (1) mile of OCD designated Northeast-Lovington Pennsylvanian Pool. Field rules require that each well be within 150 feet of the center of a governmental quarter-quarter section. Our proposed location of 242' FNL and 2148' FEL of Section 12, T-16-S, R-36-E, is thus unorthodox and must be granted an exception to the spacing rules. Under the 104.F(2) the OCD may grant administrative approval if the lessees of the offsetting leases, to which the well will encroach, waive objection to the proposed location.

A successful response from you will eliminate the necessity to conduct a full OCD hearing on this matter and expedite our efforts. However if you object to the location, your expression of opposition must be filed with the OCD within twenty (20) days from the date this notice was mailed.

We therefore request you waive objection to the drilling of the Kim Harris #3 at the proposed location and evidence your acceptance by executing and returning a copy of this letter to me at the above address.

Very truly yours,

  
Kenneth Barbe, Jr.

AGREED TO AND ACCEPTED THIS \_\_\_\_ DAY OF \_\_\_\_\_, 1997.

enc: APD C-101  
OCD application  
land plat  
list of affected parties

\_\_\_\_\_  
by:

cc: William Carr  
Campbell, Carr, Berge & Sheridan  
Santa Fe, New Mexico



February 7, 1997

---

Manzano Oil Corporation

Ms. Margaret E. Fouts  
1307 N. Sycamore Ave.  
Hollywood, CA 90028

P.O. Box 2107  
Roswell, New Mexico 88202-2107  
(505) 623-1996  
FAX (505) 625-2620

Re: Kim Harris #3  
Lea County, New Mexico

Dear Ms. Fouts,

Manzano Oil Corporation has recently filed a permit to drill the Kim Harris #3 with the New Mexico Oil Conservation Division (OCD). The well will be drilled to 11,800 feet to test the Strawn formation within one (1) mile of OCD designated Northeast-Lovington Pennsylvanian Pool. Field rules require that each well be within 150 feet of the center of a governmental quarter-quarter section. Our proposed location of 242' FNL and 2148' FEL of Section 12, T-16-S, R-36-E, is thus unorthodox and must be granted an exception to the spacing rules. Under the 104.F(2) the OCD may grant administrative approval if the lessees of the offsetting leases, to which the well will encroach, waive objection to the proposed location.

A successful response from you will eliminate the necessity to conduct a full OCD hearing on this matter and expedite our efforts. However if you object to the location, your expression of opposition must be filed with the OCD within twenty (20) days from the date this notice was mailed.

We therefore request you waive objection to the drilling of the Kim Harris #3 at the proposed location and evidence your acceptance by executing and returning a copy of this letter to me at the above address.

Very truly yours,

  
Kenneth Barbe, Jr.

AGREED TO AND ACCEPTED THIS \_\_\_\_ DAY OF \_\_\_\_\_, 1997.

enc: APD C-101  
OCD application  
land plat  
list of affected parties

\_\_\_\_\_  
by:

cc: William Carr  
Campbell, Carr, Berge & Sheridan  
Santa Fe, New Mexico





February 7, 1997

---

Manzano Oil Corporation

Mr. Gavin M. Duncan  
9156 Angell St.  
Downey, CA 90242

P.O. Box 2107  
Roswell, New Mexico 88202-2107  
(505) 623-1996  
FAX (505) 625-2620

Re: Kim Harris #3  
Lea County, New Mexico


Dear Mr. Duncan,

Manzano Oil Corporation has recently filed a permit to drill the Kim Harris #3 with the New Mexico Oil Conservation Division (OCD). The well will be drilled to 11,800 feet to test the Strawn formation within one (1) mile of OCD designated Northeast-Lovington Pennsylvanian Pool. Field rules require that each well be within 150 feet of the center of a governmental quarter-quarter section. Our proposed location of 242' FNL and 2148' FEL of Section 12, T-16-S, R-36-E, is thus unorthodox and must be granted an exception to the spacing rules. Under the 104.F(2) the OCD may grant administrative approval if the lessees of the offsetting leases, to which the well will encroach, waive objection to the proposed location.

A successful response from you will eliminate the necessity to conduct a full OCD hearing on this matter and expedite our efforts. However if you object to the location, your expression of opposition must be filed with the OCD within twenty (20) days from the date this notice was mailed.

We therefore request you waive objection to the drilling of the Kim Harris #3 at the proposed location and evidence your acceptance by executing and returning a copy of this letter to me at the above address.

Very truly yours,

  
Kenneth Barbe, Jr.

AGREED TO AND ACCEPTED THIS \_\_\_\_ DAY OF \_\_\_\_\_, 1997.

enc: APD C-101  
OCD application  
land plat  
list of affected parties

\_\_\_\_\_  
by:

cc: William Carr  
Campbell, Carr, Berge & Sheridan  
Santa Fe, New Mexico



February 7, 1997

---

Manzano Oil Corporation

Mr. Bill G. Taylor  
Mr. Harvey R. Taylor  
1106 N. Country Club  
Carlsbad, New Mexico 88220

P.O. Box 2107  
Roswell, New Mexico 88202-2107  
(505) 623-1996  
FAX (505) 625-2620

Re: Kim Harris #3  
Lea County, New Mexico


Dear Mr. Taylor,

Manzano Oil Corporation has recently filed a permit to drill the Kim Harris #3 with the New Mexico Oil Conservation Division (OCD). The well will be drilled to 11,800 feet to test the Strawn formation within one (1) mile of OCD designated Northeast-Lovington Pennsylvanian Pool. Field rules require that each well be within 150 feet of the center of a governmental quarter-quarter section. Our proposed location of 242' FNL and 2148' FEL of Section 12, T-16-S, R-36-E, is thus unorthodox and must be granted an exception to the spacing rules. Under the 104.F(2) the OCD may grant administrative approval if the lessees of the offsetting leases, to which the well will encroach, waive objection to the proposed location.

A successful response from you will eliminate the necessity to conduct a full OCD hearing on this matter and expedite our efforts. However if you object to the location, your expression of opposition must be filed with the OCD within twenty (20) days from the date this notice was mailed.

We therefore request you waive objection to the drilling of the Kim Harris #3 at the proposed location and evidence your acceptance by executing and returning a copy of this letter to me at the above address.

Very truly yours,

  
Kenneth Barbe, Jr.

AGREED TO AND ACCEPTED THIS \_\_\_\_ DAY OF \_\_\_\_\_, 1997.

enc: APD C-101  
OCD application  
land plat  
list of affected parties

\_\_\_\_\_  
by:

cc: William Carr  
Campbell, Carr, Berge & Sheridan  
Santa Fe, New Mexico



February 7, 1997

---

Manzano Oil Corporation

State of New Mexico  
c/o Mr. Roy Boland  
819 W. Avenue I  
Lovington, New Mexico 88260

P.O. Box 2107  
Roswell, New Mexico 88202-2107  
(505) 623-1996  
FAX (505) 625-2620

Re: Kim Harris #3  
Lea County, New Mexico


Dear Mr. Boland,

Manzano Oil Corporation has recently filed a permit to drill the Kim Harris #3 with the New Mexico Oil Conservation Division (OCD). The well will be drilled to 11,800 feet to test the Strawn formation within one (1) mile of OCD designated Northeast-Lovington Pennsylvanian Pool. Field rules require that each well be within 150 feet of the center of a governmental quarter-quarter section. Our proposed location of 242' FNL and 2148' FEL of Section 12, T-16-S, R-36-E, is thus unorthodox and must be granted an exception to the spacing rules. Under the 104.F(2) the OCD may grant administrative approval if the lessees of the offsetting leases, to which the well will encroach, waive objection to the proposed location.

A successful response from you will eliminate the necessity to conduct a full OCD hearing on this matter and expedite our efforts. However if you object to the location, your expression of opposition must be filed with the OCD within twenty (20) days from the date this notice was mailed.

We therefore request you waive objection to the drilling of the Kim Harris #3 at the proposed location and evidence your acceptance by executing and returning a copy of this letter to me at the above address.

Very truly yours,

  
Kenneth Barbe, Jr.

AGREED TO AND ACCEPTED THIS \_\_\_\_ DAY OF \_\_\_\_\_, 1997.

enc: APD C-101  
OCD application  
land plat  
list of affected parties

\_\_\_\_\_  
by:

cc: William Carr  
Campbell, Carr, Berge & Sheridan  
Santa Fe, New Mexico

District I  
PO Box 1980, Hobbs, NM 88241-1980

District II  
PO Drawer DD, Azusa, NM 88211-0719

District III  
1000 Rio Brazos Rd., Aztec, NM 87410

District IV  
PO Box 2088, Santa Fe, NM 87504-2088

State of New Mexico  
Energy, Minerals & Natural Resources Department

OIL CONSERVATION DIVISION  
PO Box 2088  
Santa Fe, NM 87504-2088

Form C-101  
Revised February 10, 1994  
Instructions on back  
Submit to Appropriate District Office  
State Lease - 6 Copies  
Fee Lease - 5 Copies

☐ AMENDED REPORT

APPLICATION FOR PERMIT TO DRILL, RE-ENTER, DEEPEN, PLUGBACK, OR ADD A ZONE

|  |                                  |                        |
|--|----------------------------------|------------------------|
| Operator Name and Address:<br>Manzano Oil Corporation<br>P.O. Box 2107<br>Roswell, NM 88202-2107 |                                  | OGRID Number<br>013954 |
|  |                                  | API Number<br>30 - 0   |
| Property Code  | Property Name<br>"SV" Kim Harris | Well No.<br>3          |

7 Surface Location

| UL or lot no. | Section | Township | Range | Lot Ida | Feet from the | North/South line | Feet from the | East/West line | County |
|---------------|---------|----------|-------|---------|---------------|------------------|---------------|----------------|--------|
| B             | 12      | 16S      | 36E   |         | 242           | North            | 2148          | East           | Lea    |

8 Proposed Bottom Hole Location If Different From Surface

| UL or lot no. | Section | Township | Range | Lot Ida | Feet from the | North/South line | Feet from the | East/West line | County |
|---------------|---------|----------|-------|---------|---------------|------------------|---------------|----------------|--------|
|               |         |          |       |         |               |                  |               |                |        |

|  |                 |
|--|-----------------|
| Proposed Pool 1<br>East Lovington Strawn | Proposed Pool 2 |
|--|-----------------|

|                     |                           |                     |                             |                                  |
|---------------------|---------------------------|---------------------|-----------------------------|----------------------------------|
| Work Type Code<br>N | Well Type Code<br>O       | Cable/Rotary<br>R   | Lease Type Code<br>P        | Grossed Level Elevation<br>3872' |
| Multiple            | Proposed Depth<br>11,800' | Formation<br>Strawn | Contractor<br>WEK Drilg Co. | Spud Date<br>3/20/97             |

9 Proposed Casing and Cement Program

| Hole Size    | Casing Size | Casing weight/foot | Setting Depth | Sacks of Cement | Estimated TOC            |
|--------------|-------------|--------------------|---------------|-----------------|--------------------------|
| 17-1/2"      | 13-3/8"     | 54.5#              | 400'          | 350             | Circl                    |
| 12-1/4 & 11" | 8-5/8"      | 32#                | 4,500'        | 1800            | Circl                    |
| 7-7/8"       | 5-1/2"      | 17 & 20#           | 11,800'       | To be designed  | 600' above uppermost pay |
|              |             |                    |               |                 |                          |

10 Describe the proposed program. If this application is to DEEPEN or PLUG BACK give the data on the present productive zone and proposed new productive zone. Describe the blowout prevention program, if any. Use additional sheets if necessary.

Set surface casing @ 400'. Circl cement to surface. Set inter csg @ 4500'. Circl cement to surface. Install BOP's. Tsg to 100 psi. Install H2S monitoring system. Drill 7-7/8" to 11,800'. DST any prospective pays. Run open hole log. Run 5-1/2" production casing through Strawn if justified.

11 I hereby certify that the information given above is true and complete to the best of my knowledge and belief

Signature:

Allison Hernandez

Printed name:

Allison Hernandez

Title:

Engineering Technician

Date:

1/29/97

Phone:

(505) 623-1996

OIL CONSERVATION DIVISION

Approved by:

Title:

Approval Date:

Expiration Date:

Continued of Approval

Attached ☐

## WELL LOCATION AND ACREAGE DEDICATION PLAT

|                     |  |  |  |                                    |                    |
|---------------------|--|--|--|------------------------------------|--------------------|
| API Number          |  | Pool Code                                |  | Pool Name<br>East Lovington Strawn |                    |
| Property Code       |  | Property Name<br>SV Kim Harris           |  |                                    | Well Neighbor<br>3 |
| OGRID No.<br>013954 |  | Operator Name<br>Manzano Oil Corporation |  |                                    | Elevation<br>3872  |

## 10 Surface Location

| UL or lot no. | Section | Township | Range | Lot Idn | Feet from the | North/South line | Feet from the | East/West line | County |
|---------------|---------|----------|-------|---------|---------------|------------------|---------------|----------------|--------|
| B             | 12      | 16s      | 36e   |         | 242           | North            | 2148          | East           | Lea    |

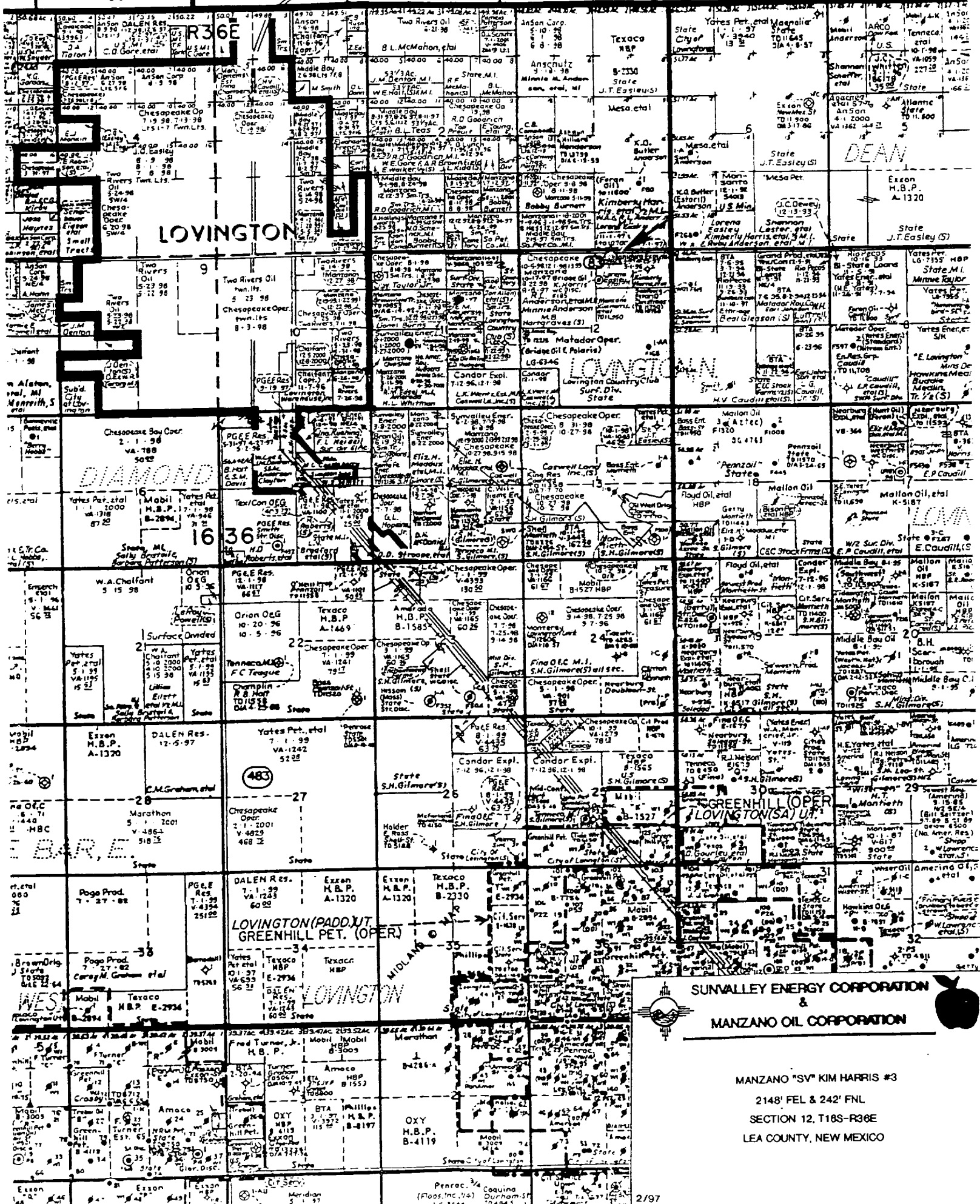
## 11 Bottom Hole Location If Different From Surface

| UL or lot no. | Section | Township | Range | Lot Idn | Feet from the | North/South line | Feet from the | East/West line | County |
|---------------|---------|----------|-------|---------|---------------|------------------|---------------|----------------|--------|
|               |         |          |       |         |               |                  |               |                |        |

|                       |                 |                    |           |
|-----------------------|-----------------|--------------------|-----------|
| Dedicated Acres<br>80 | Joint or Infill | Consolidation Code | Order No. |
|-----------------------|-----------------|--------------------|-----------|

NO ALLOWABLE WILL BE ASSIGNED TO THIS COMPLETION UNTIL ALL INTERESTS HAVE BEEN CONSOLIDATED  
OR A NON-STANDARD UNIT HAS BEEN APPROVED BY THE DIVISION

|    |  |  |  |
|----|--|--|--|
| 16 |  |  | <b>17 OPERATOR CERTIFICATION</b><br>I hereby certify that the information contained herein is true and complete to the best of my knowledge and belief.<br><br><u>Allison Hernandez</u><br>Signature<br>Allison Hernandez<br>Printed Name<br>Engineering Technician<br>Title<br>January 29, 1997<br>Date |
|    |  |  |  |
|    |  |  |  |
|    |  |  |  |
|    |  | <b>18 SURVEYOR CERTIFICATION</b><br>I hereby certify that the well location shown on this plat was plotted from field notes of actual surveys made by me or under my supervision, and that the same is true and correct to the best of my belief.<br><br>January 23, 1997<br>Date of Survey<br>Signature and Seal of Professional Surveyor:<br><br>P.R. Patton<br>Certificate Number |  |
|    |  |  |  |
|    |  |  |  |
|    |  |  |  |



List of Affected Parties

Mr. Gary Carson  
Apache Corporation  
2000 Post Oak Blvd., Suite 100  
Houston, Texas 77056-4000

Mr. Rodger Santos  
Fremont Energy Resources Corp., a  
general partner of  
Bechtel Energy Partners, Ltd.  
P.O. Box 4253  
Houston, Texas 77210-4253

Mr. Carl Sherrill  
Conoco, Inc.  
10 Desta Drive, Suite 100W  
Midland, Texas 79705-4500

Mr. Mike Hazlip  
Chesapeake Energy Corporation  
P.O. Box 18496  
Oklahoma City, OK 73154-0496

Mr. William C. Bahlburg  
Bahlburg Exploration, Inc.  
P.O. Box 866937  
Plano, Texas 75086-6937

Middle Bay Oil Company  
Attn: Production Department  
P.O. Box 390  
Mobile, Alabama 36601

Mr. Kenneth Boss  
E. Star Route Box 913  
Lovington, New Mexico 88260

Mr. Frank L. Brazill  
3643 Howe Street, Apt. 7  
Oakland, CA 94611

Mr. A.M. Young  
2609 Military Ave.  
Los Angeles, CA 90064

Mr. & Mrs. Florence Clasen  
1038 W. 159th Street  
Gardena, CA 90247

Mr. Glenn A. Crenshaw  
P.O. Box 1273  
Lovington, NM 88260

Mr. & Mrs. John Easley  
E. Star Route Box 9A  
Lovington, NM 88260

Mrs. Mae Murphy  
c/o Alice E. Culverhouse  
8050 Lorin Ave.  
Sacramento, CA 95828

Mr. & Mrs. S.L. Weinberger  
2917 Stanfield Place  
Bakersfield, CA 93306

Mr. & Mrs. Arthur G. Pahl  
HCO-1 Box 2130 JJ  
29 Palms, CA 92277

Mr. Genee Schubert  
2020 Vega Court  
Hobbs, NM 88240

Mr. W.C. Atwood, Jr.  
Star Route 1, Box 82  
Wilcox, AZ 85643

Mr. Carl P. De Santis  
P.O. Box 5701  
Stateline, Nevada 89449

List of Affected Parties - Continued

Mr. W.E. Martin  
c/o Mrs. Mildred Ferneau  
P.O. Box 371  
Rogue River, OR 97537

Mr. Fred T. Angleton  
1000 Greenfield Court  
Fort Collins, CO 80524

Kilnowitz, WM Est.  
c/o Mrs. Kay Ossner  
38 Calle Del Sur  
RC SN Margarita, CA 92688

Mrs. Mary Edmiston  
c/o Frederick W. Thomsen  
1918 Alpland Ct.  
Sparks, Nevada 89434

Mr. David L. Irion  
6756 Camino Blanco  
Las Cruces, NM 88005

Ms. Margaret E. Fouts  
1307 N. Sycamore Ave.  
Hollywood, CA 90028

Mr. Gavin M. Duncan  
9156 Angell St.  
Downey, CA 90242

Mr. Bill Taylor  
1106 N. Country Club  
Carlsbad, NM 88220

Mr. Roy L. Boland  
819 W. Avenue I  
Lovington, NM 88260