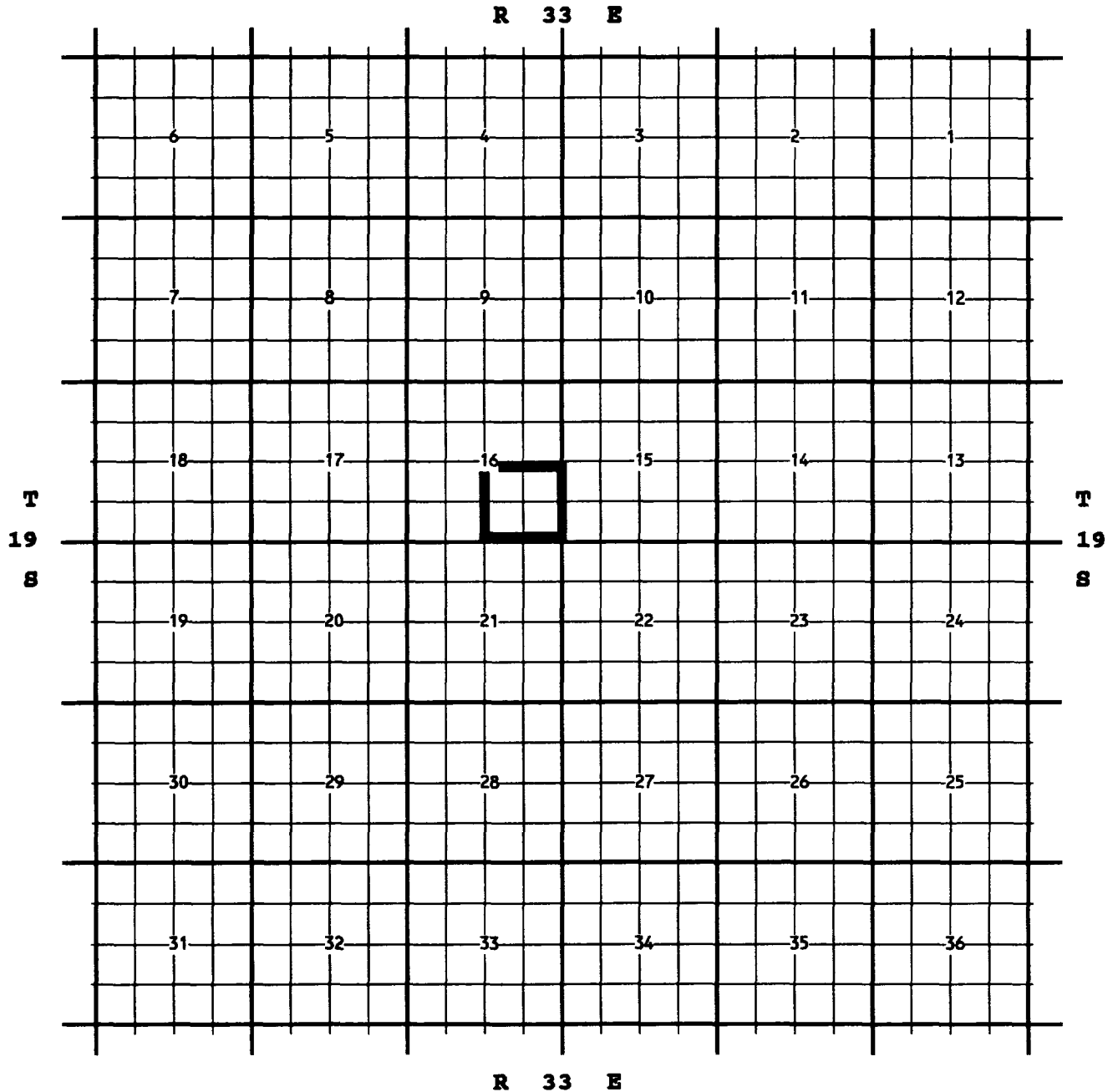


CASE NO. 11765 (a) CREATION OF AN OIL POOL

COUNTY: LEA

POOL: CRAZY HORSE;DELAWARE, EAST

TOWNSHIP: 19 SOUTH RANGE: 33 EAST NMPM



PURPOSE: One completed oil well capable of producing.  
BASIN OPERATING COMPANY, KIMO SAGE # 1, J-16-T19S-R33E, completed 01/02/1997, in the Delaware Formation,  
top perfs 0-ft. 7,177 ft.

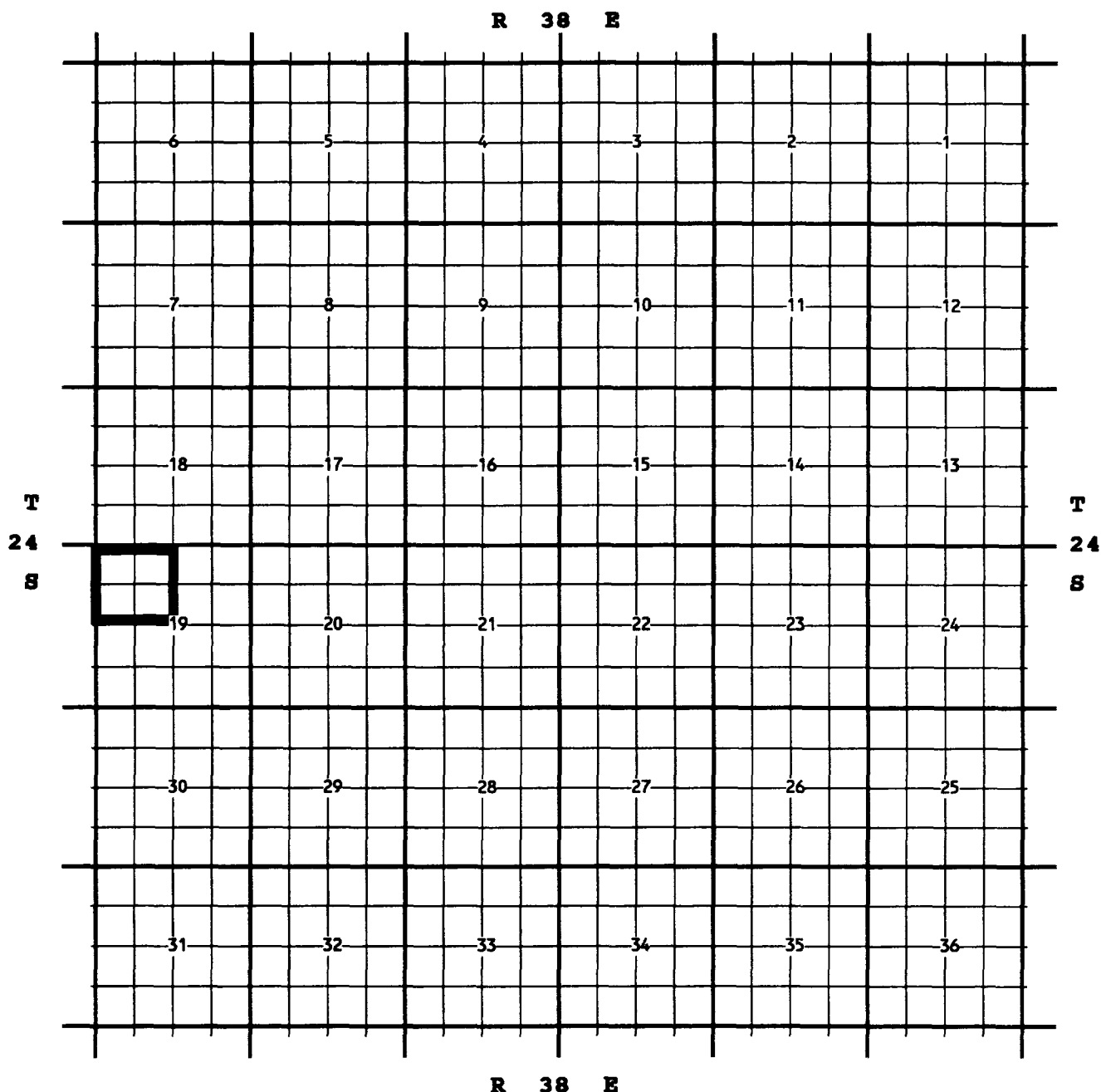
Proposed pool boundary in bold outline. Township 19 Range 33 Section 16: SE/4

CASE NO. 11765 (b) CREATION OF AN OIL POOL

COUNTY: LEA

POOL: DOLLARHIDE;FUSSELMAN, NORTH

TOWNSHIP: 24 SOUTH RANGE: 38 EAST NMPM



PURPOSE: One completed oil well capable of producing.  
TEXACO EXPLORATION & PRODUCTION INC, UNITED ROYALTY A # 5, F-19-T24S-R38E, completed 01/03/1997,  
in the Fusselman Formation, top perfs 9014 ft.

Proposed pool boundry in bold outline. Township 24 Range 38 Section 19: NW/4

CASE NO. 11765 (c) CREATION OF AN OIL POOL

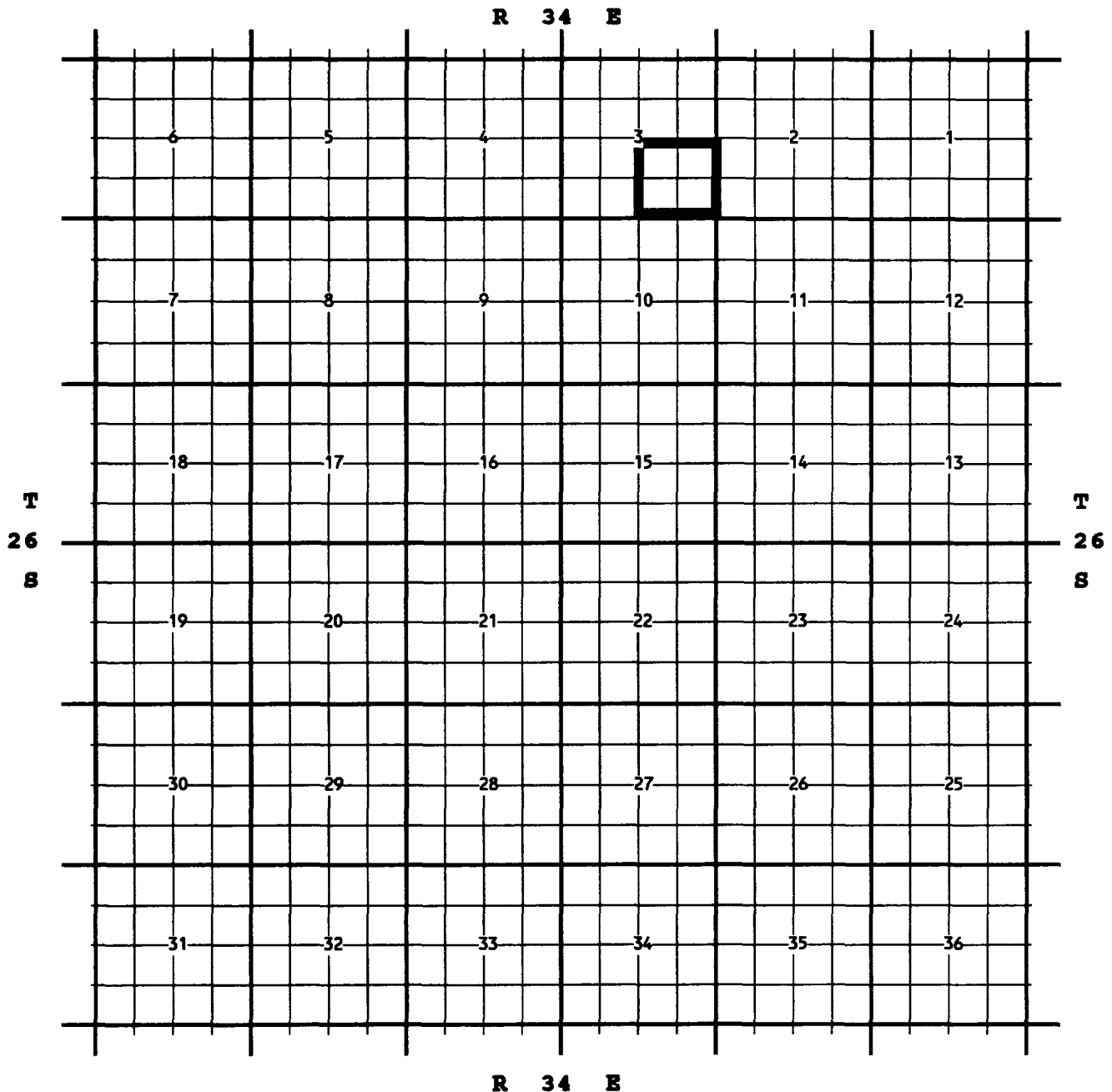
COUNTY: LEA

POOL: HARDIN TANK;BONE SPRING

TOWNSHIP: 26 SOUTH

RANGE: 34 EAST

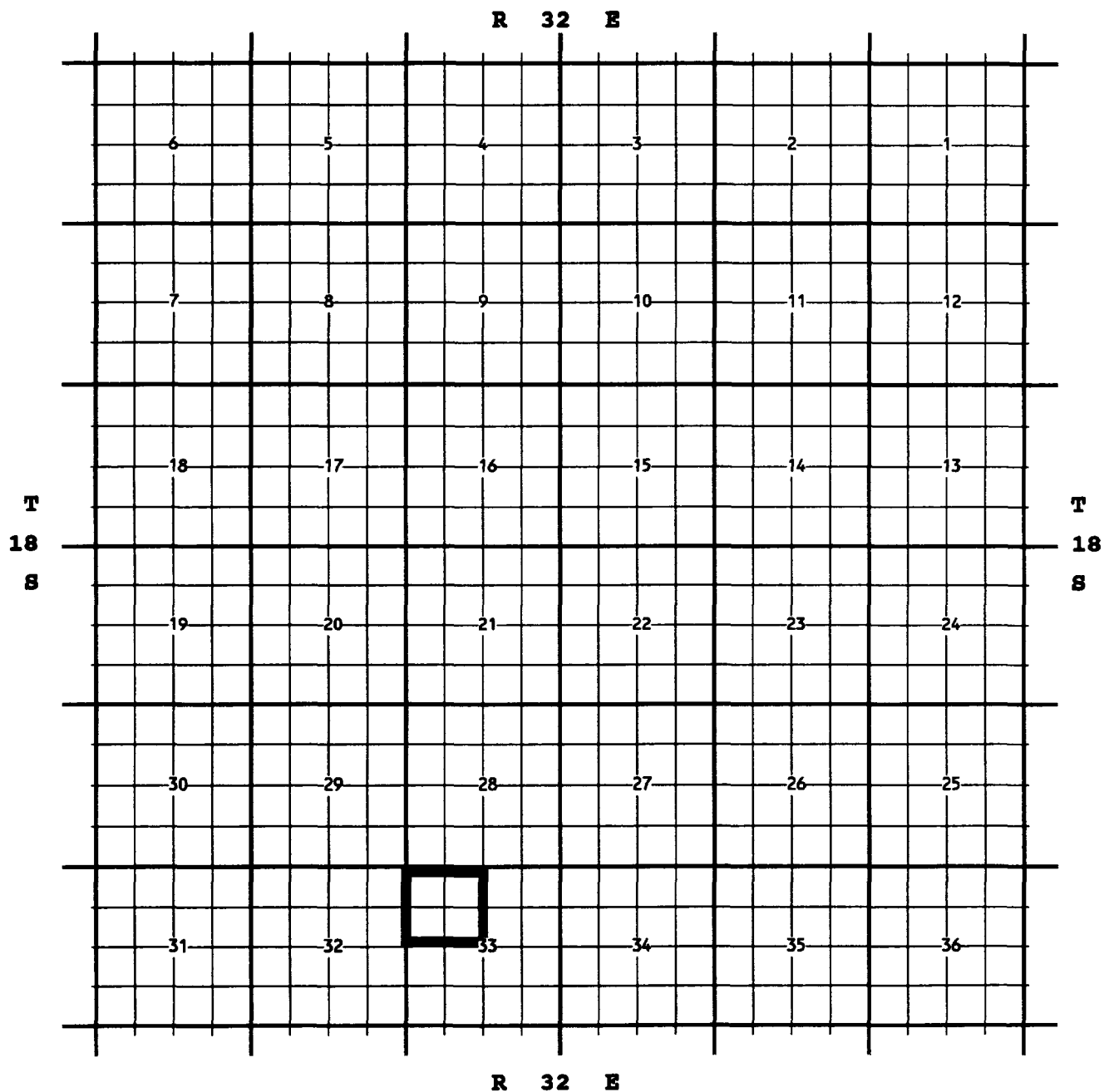
NMPM



PURPOSE: One completed oil well capable of producing.  
YATES PETROLEUM CORP, DEAN APQ FEDERAL # 1, J-3-T26S-R34E, completed 10/29/1996,  
in the Bone Spring Formation, top perfs 12475 ft.

Proposed pool boundry in bold outline. Township 26 Range 34 Section 03: SE/4

CASE NO. 11765 (d) CREATION OF AN OIL POOL  
COUNTY: LEA POOL: LUSK;STRAWN, NORTH  
TOWNSHIP: 18 SOUTH RANGE: 32 EAST NMPM



PURPOSE: One completed oil well capable of producing.  
CHEVRON U S A INC, SPEAR FEDERAL # 1, F-33-T18S-R32E, completed 01/11/1997, in the Strawn Formation,  
top perfs 11558 ft.

Proposed pool boundry in bold outline. Township 18 Range 32 Section 33: NW/4

CASE NO. 11765 (e) CREATION OF AN OIL POOL

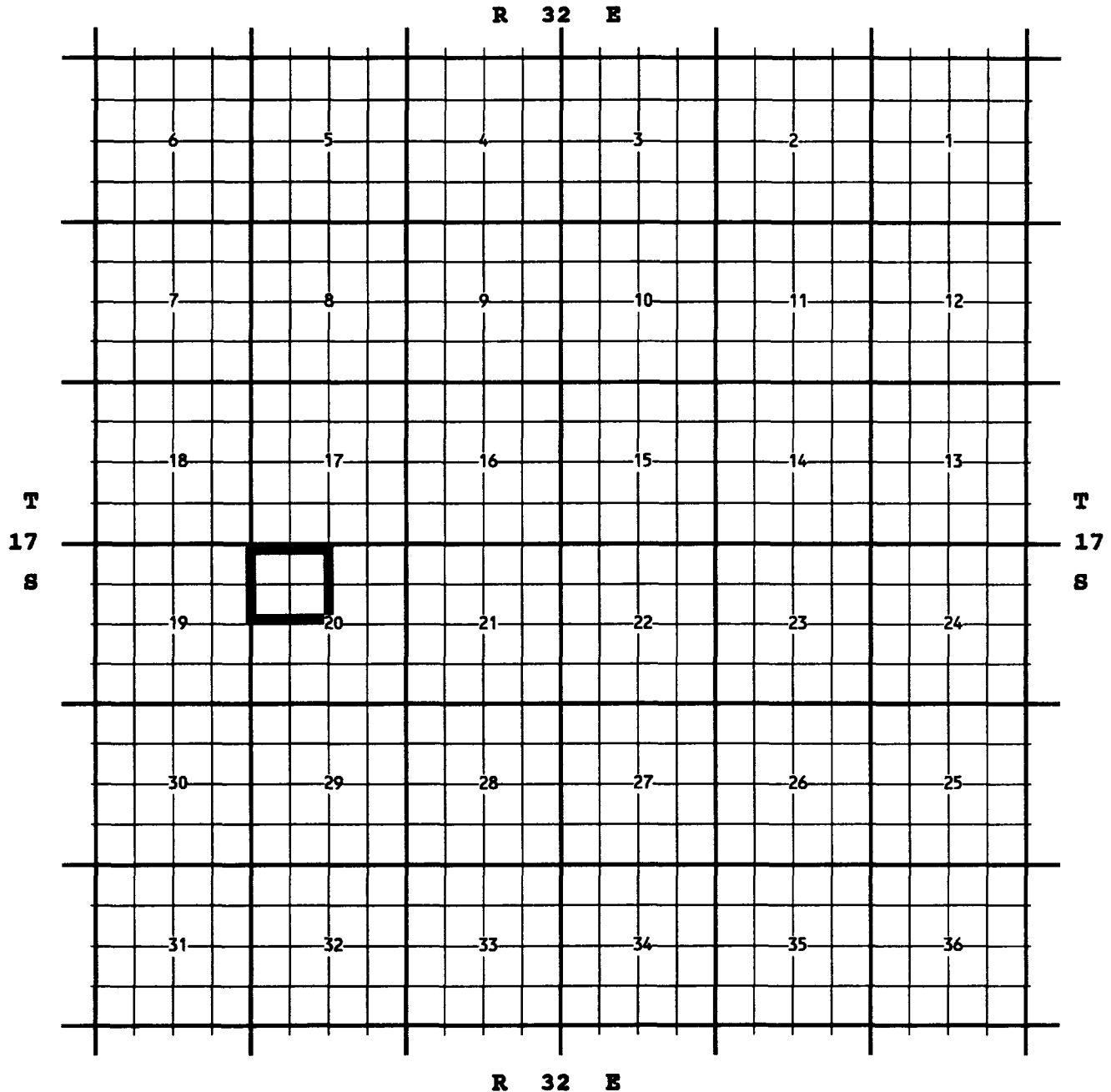
COUNTY: LEA

POOL: MALJAMAR;DEVONIAN, WEST

TOWNSHIP: 17 SOUTH

RANGE: 32 EAST

NMPM



PURPOSE: One completed oil well capable of producing.  
CONOCO INC, ELVIS # 1, F-20-T17S-R32E, completed 12/19/1996, in the Devonian Formation, top perfs 13771 ft.

Proposed pool boundry in bold outline. Township 17 Range 32 Section 20: NW/4

CASE NO. 11765 (f) CREATION OF A GAS POOL

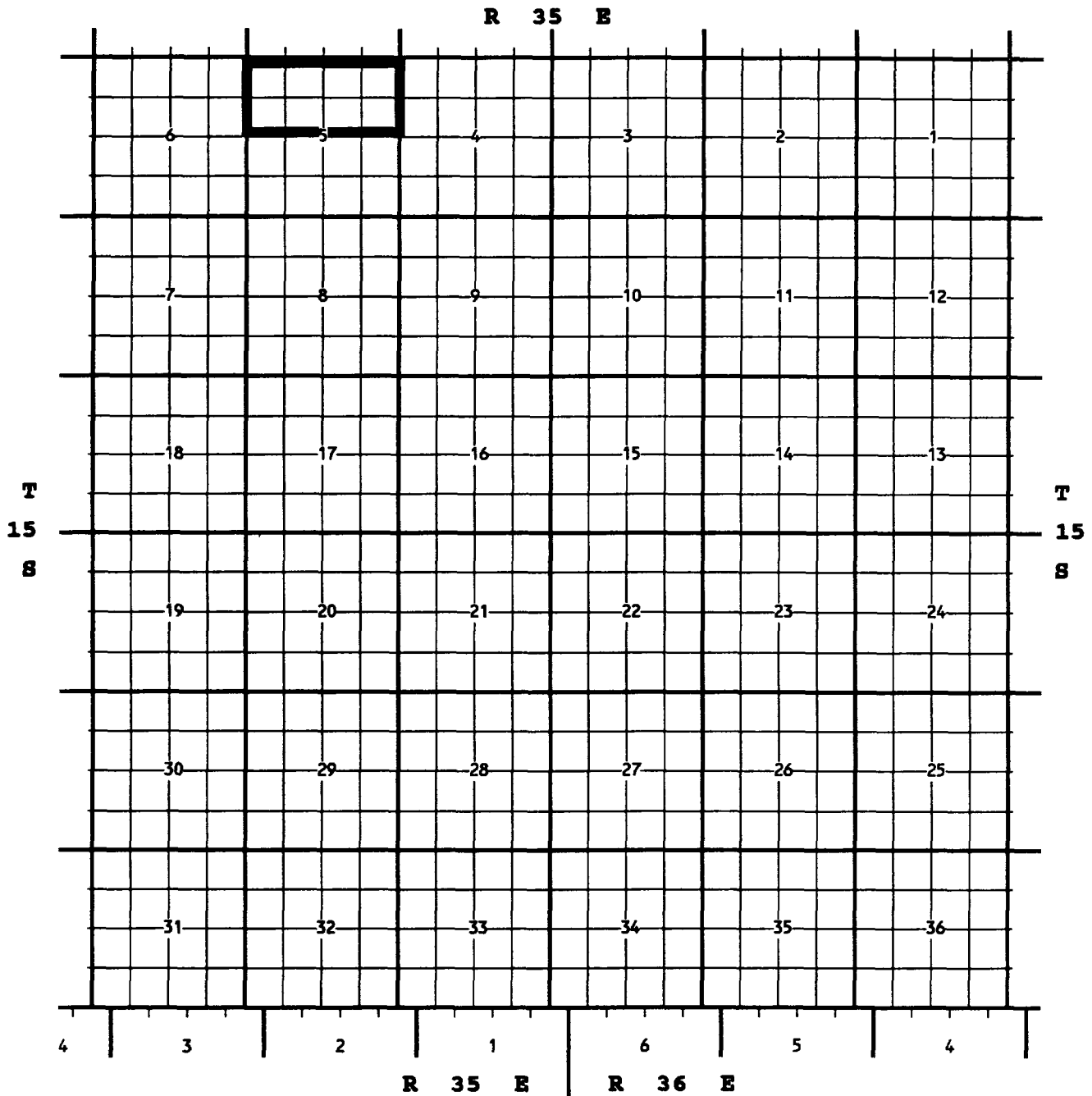
COUNTY: LEA

POOL: MORTON;ATOKA, NORTH (GAS)

TOWNSHIP: 15 SOUTH

RANGE: 35 EAST

NMPM



PURPOSE: One completed gas well capable of producing.

YATES PETROLEUM CORPORATION, MORTON UNIT # 1, B-5-T15S-R35E, completed 01/23/1997, in the Atoka Formation, top perfs 12912 ft.

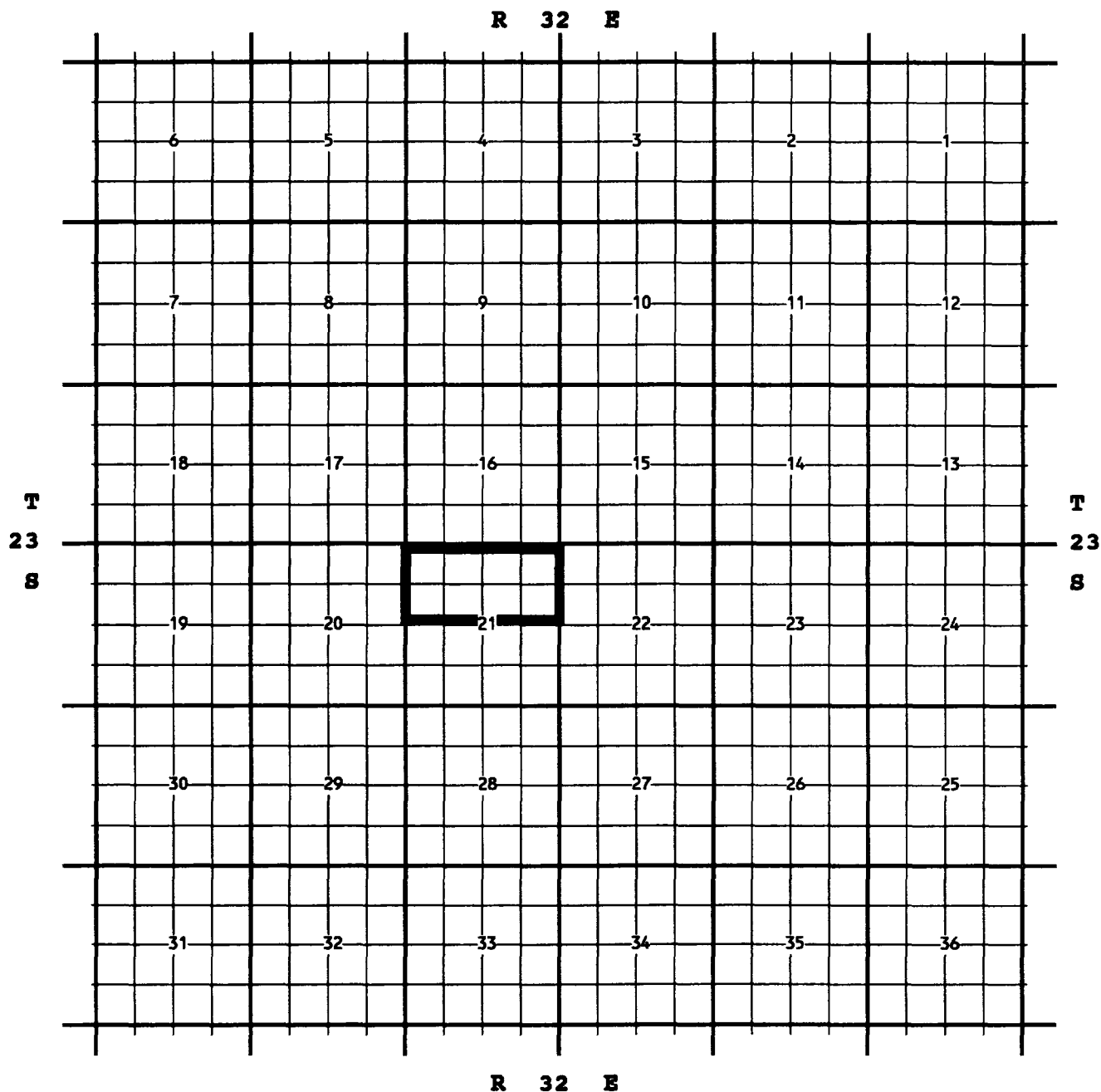
Proposed pool boundry in bold outline. Township 15 Range 35 Section 5 : N/2

CASE NO. 11765 (g) CREATION OF A GAS POOL

COUNTY: LEA

POOL: TRISTE DRAW;MORROW, NORTH (GAS)

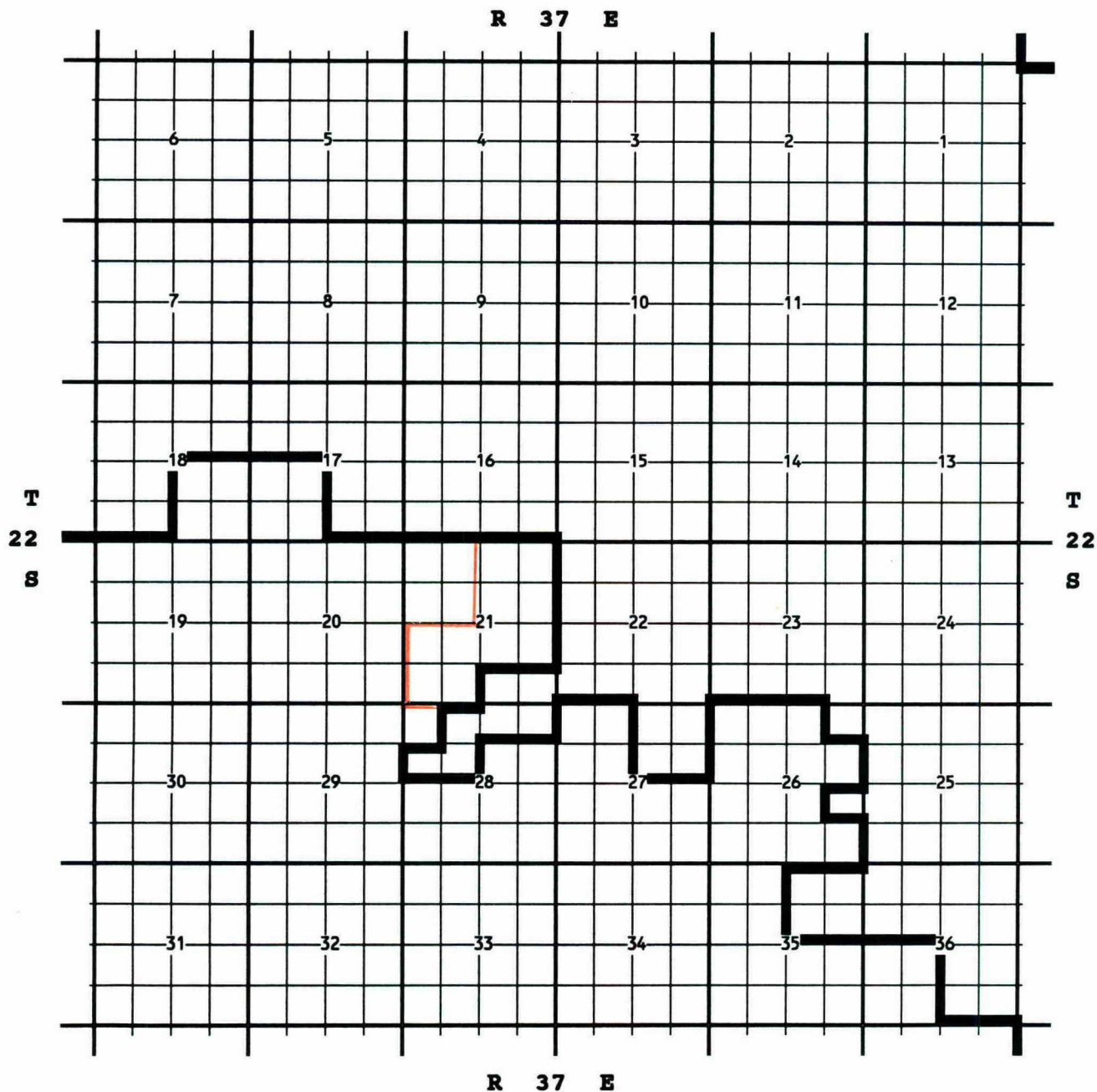
TOWNSHIP: 23 SOUTH RANGE: 32 EAST NMPM



PURPOSE: One completed gas well capable of producing.  
PENWELL ENERGY INC, TOMCAT FEDERAL 21 COM # 1, F-21-T23S-R32E, completed 01/14/1997,  
in the Morrow Formation, top perfs 15166 ft.

Proposed pool boundry in bold outline. Township 23 Range 32 Section 21: W/2

CASE NO. 11765 (h) EXTENSION OF AN EXISTING OIL POOL  
 COUNTY: LEA POOL: BLINEBRY OIL & GAS  
 TOWNSHIP: 22 SOUTH RANGE: 37 EAST NMPM



PURPOSE: One completed oil well capable of producing.  
 ARCH PETROLEUM INC, MANDA # 1, N-21-T22S-R37E, completed 01/25/1997, in the Blinebry Formation,  
 top perfs 5471 ft.

Pool boundry in bold outline.  
 Proposed pool extension outline in red. Township 22 Range 37 Section 21: NE/4,N/2 SE/4,SW/4



**COUNTY: LEA**

**POOL: CORBIN;WOLFCAMP, SOUTH**

**TOWNSHIP: 18 SOUTH**

**RANGE: 33 EAST**

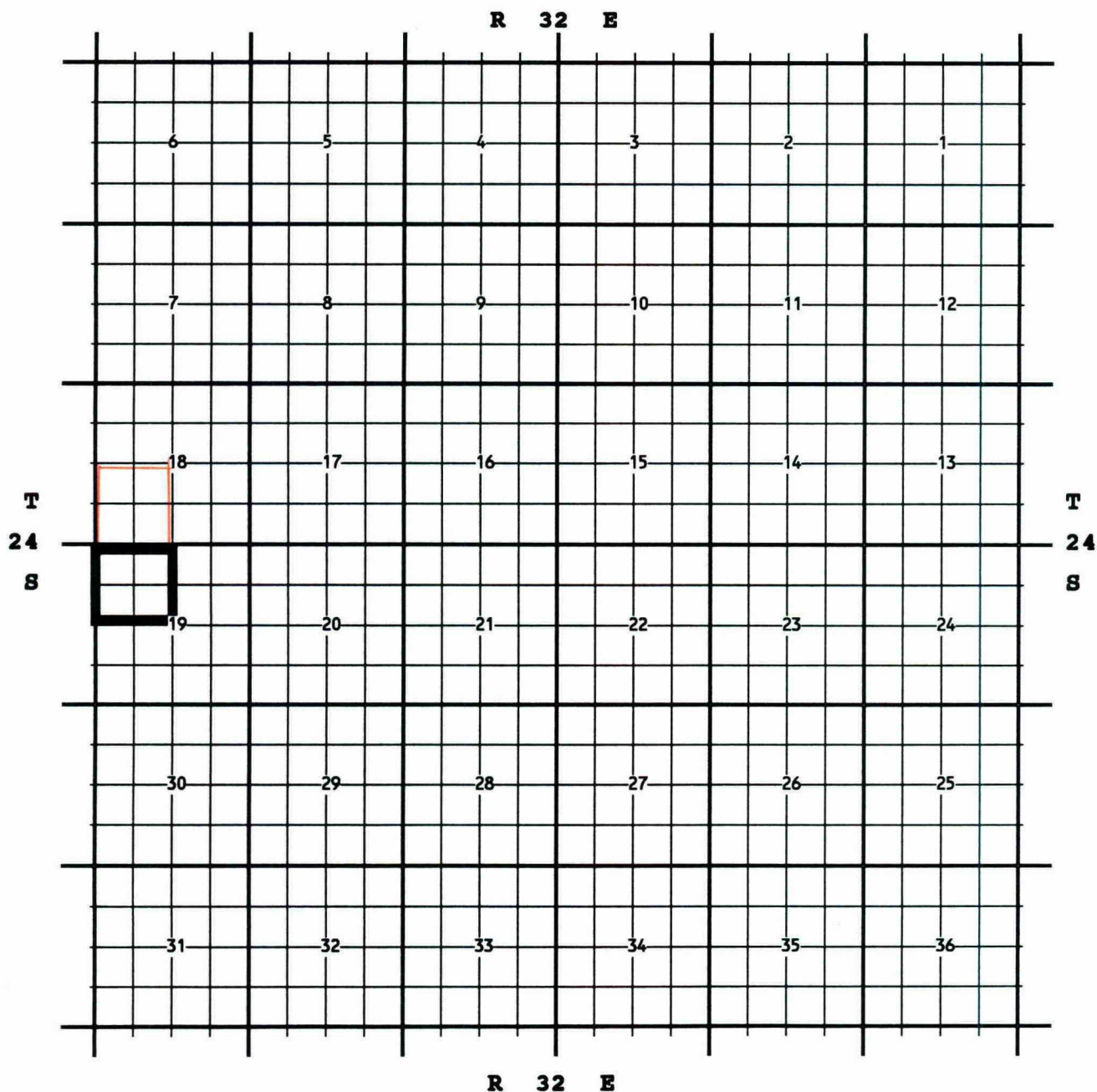
**NMPM**

**T  
18  
S**

Pool boundry in bold outline.

Proposed pool extension outline in red. Township 18 Range 33 Section 9 : NE/4

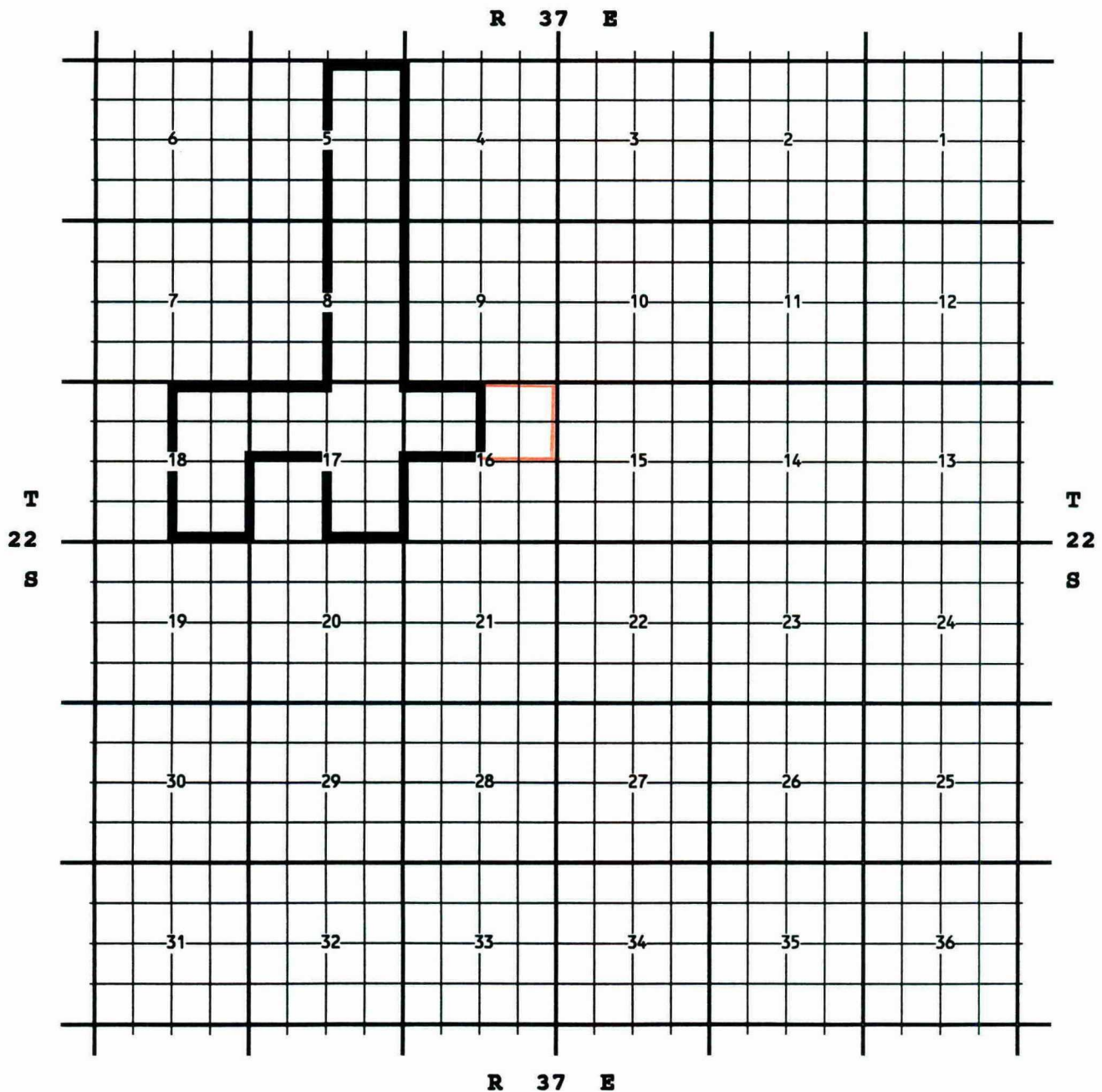
CASE NO. 11765 (j) EXTENSION OF AN EXISTING OIL POOL  
COUNTY: LEA POOL: COTTON DRAW;BONE SPRING, EAST  
TOWNSHIP: 24 SOUTH RANGE: 32 EAST NMPM



PURPOSE: One completed oil well capable of producing.  
POGO PRODUCING CO, DIAGA 18 FEDERAL # 1, K-18-T24S-R32E, completed 12/18/1996, in the Bone Spring Formation,  
top perfs 8590 ft.

Pool boundry in bold outline.  
Proposed pool extension outline in red. Township 24 Range 32 Section 18: SW/4

CASE NO. 11765 (1) EXTENSION OF AN EXISTING OIL POOL  
COUNTY: LEA POOL: EUNICE;SAN ANDRES, SOUTHWEST  
TOWNSHIP: 22 SOUTH RANGE: 37 EAST NMPM

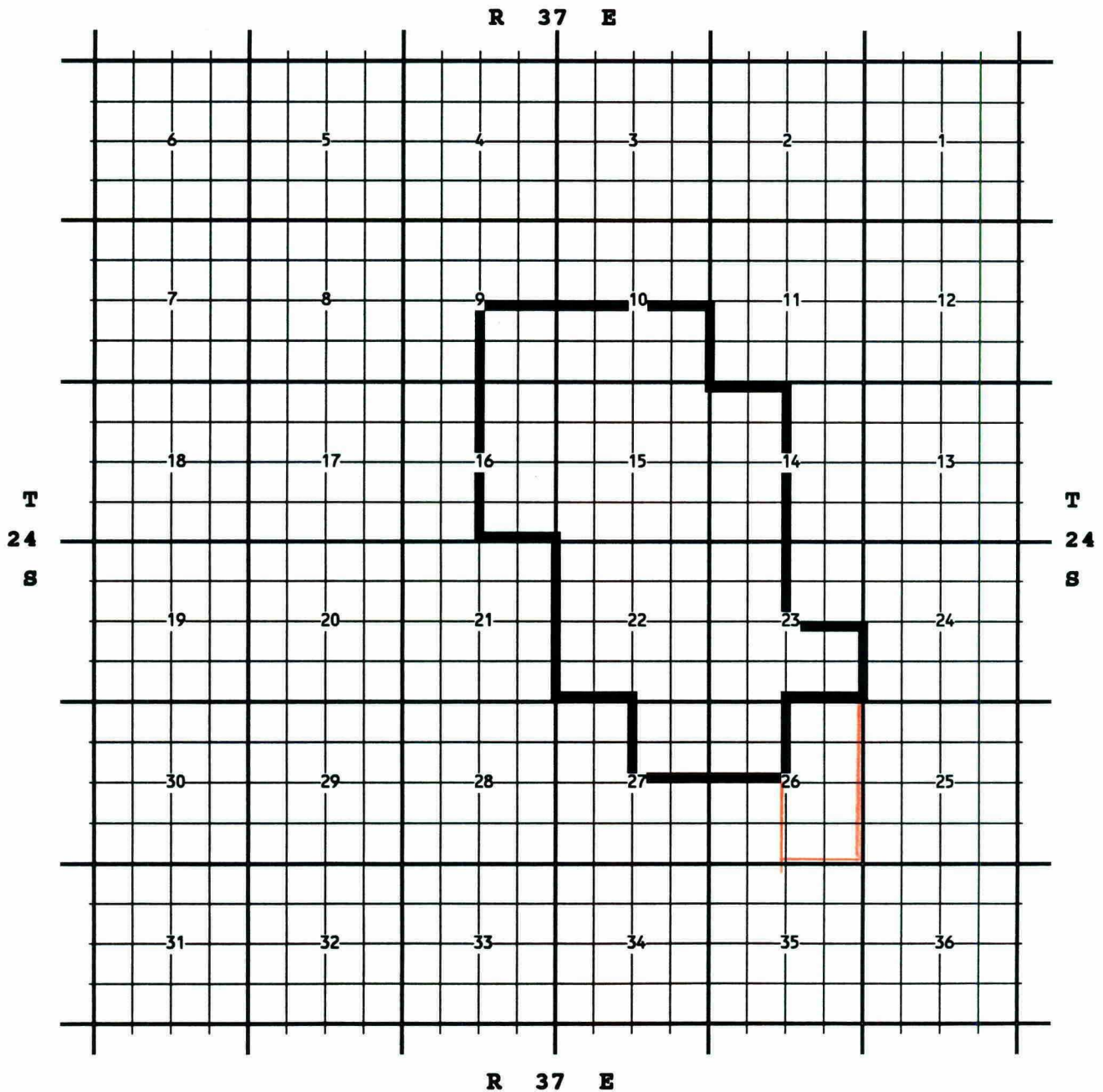


PURPOSE: One completed oil well capable of producing.  
ZIA ENERGY INC, COLE STATE # 7, H-16-T22S-R37E, completed 12/06/1996, in the San Andres Formation,  
top perfs 3786 ft.

Pool boundry in bold outline.  
Proposed pool extension outline in red. Township 22 Range 37 Section 16: NE/4



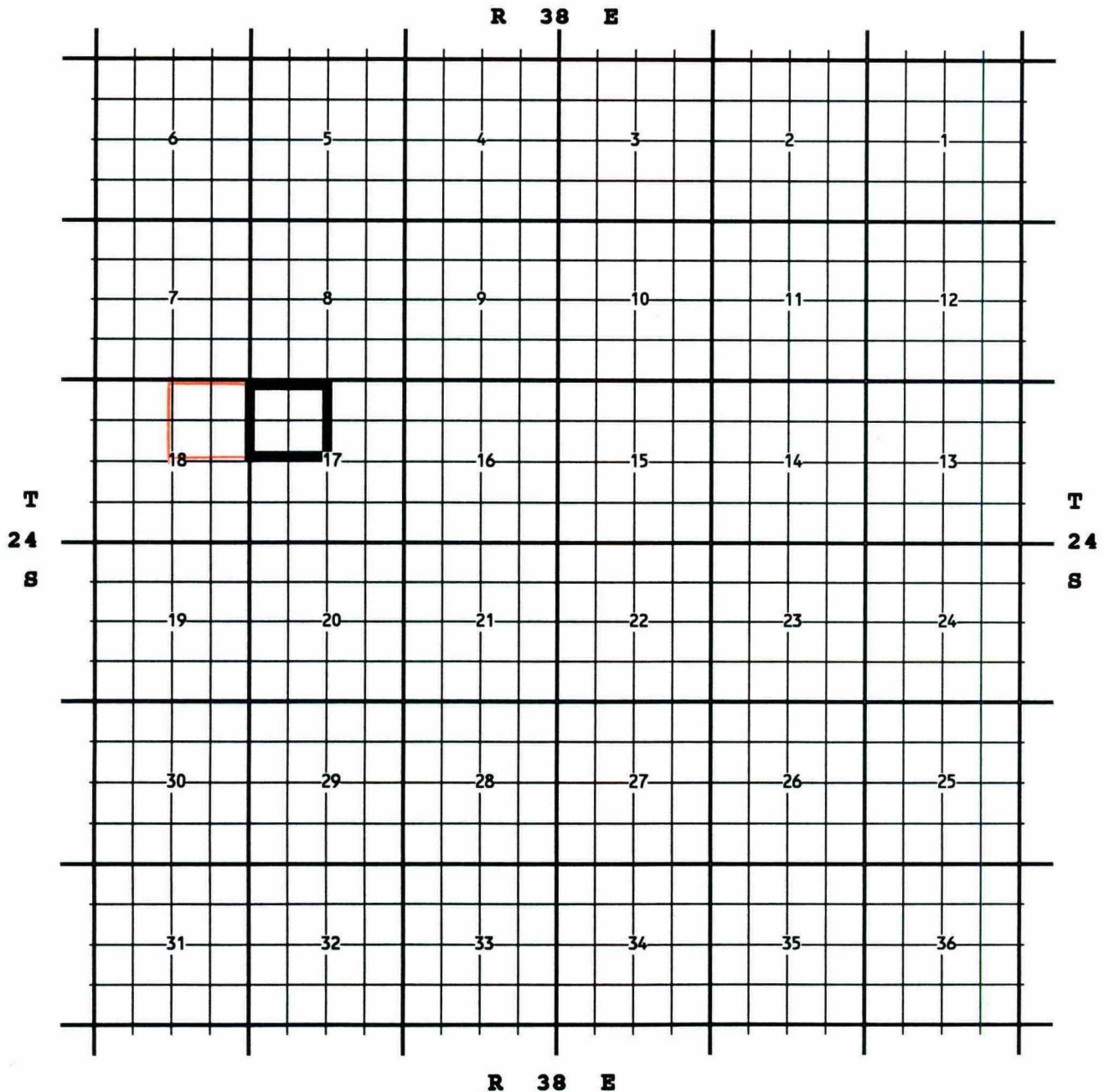
CASE NO. 11765 (m) EXTENSION OF AN EXISTING OIL POOL  
COUNTY: LEA POOL: FOWLER; ELLENBURGER  
TOWNSHIP: 24 SOUTH RANGE: 37 EAST NMPM



PURPOSE: One completed oil well capable of producing.  
TEXACO EXPLORATION & PRODUCTION INC, C C FRISTOE B FEDERAL NCT 2 # 18, J-26-T24S-R37E, completed 10/24/1996,  
in the Ellenburger Formation, top perfs 9533 ft.

Pool boundry in bold outline.  
Proposed pool extension outline in red. Township 24 Range 37 Section 26: E/2

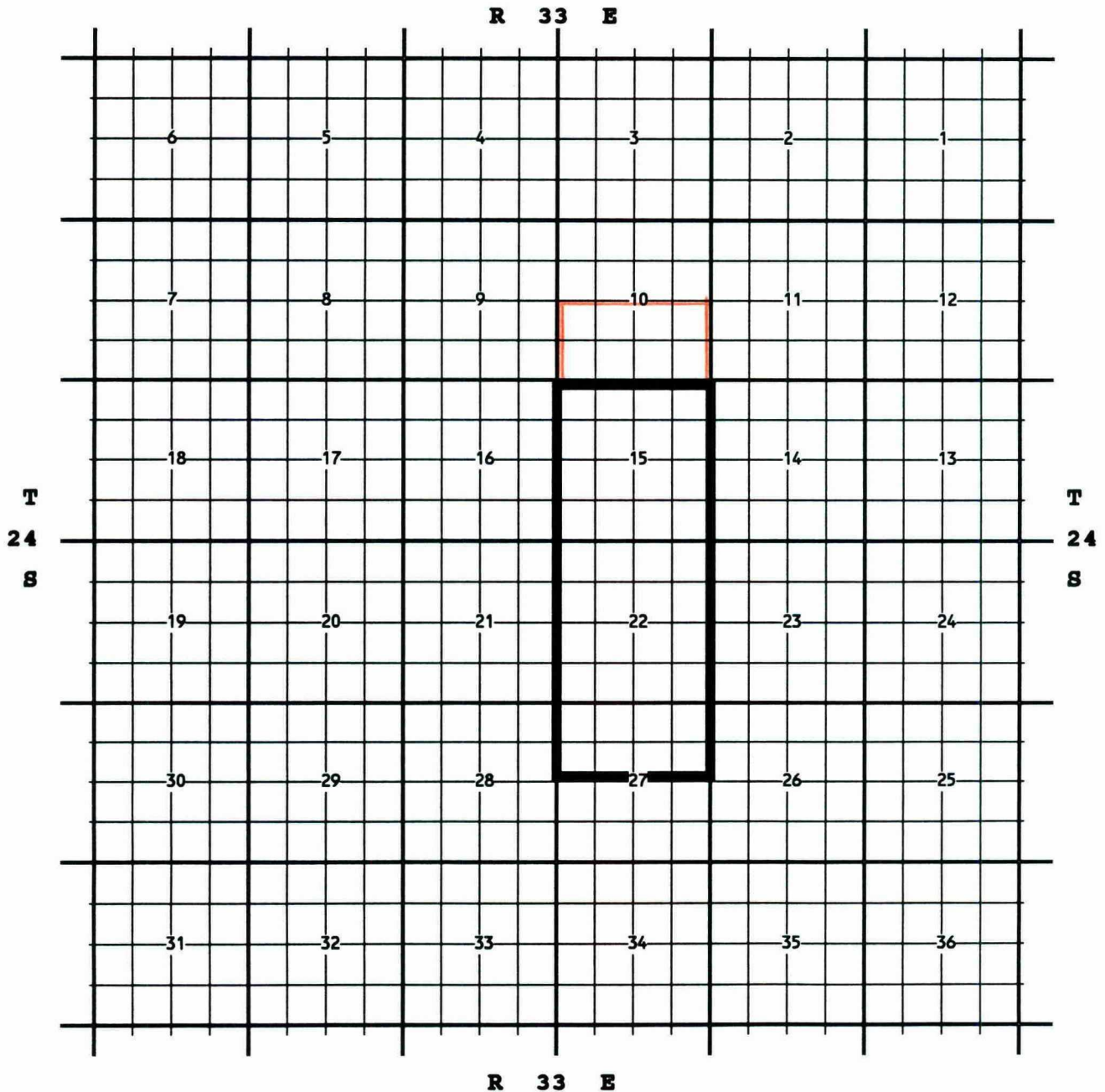
CASE NO. 11765 (n) EXTENSION OF AN EXISTING OIL POOL  
COUNTY: LEA POOL: FOWLER; ELLENBURGER, EAST  
TOWNSHIP: 24 SOUTH RANGE: 38 EAST NMPM



PURPOSE: One completed oil well capable of producing.  
ENRON OIL & GAS CO, GREENBACK FEDERAL # 1, A-18-T24S-R38E, completed 01/18/1997,  
in the Ellenburger Formation, top perfs 11213 ft.

Pool boundry in bold outline.  
Proposed pool extension outline in red. Township 24 Range 38 Section 18: NE/4

CASE NO. 11765 (o) EXTENSION OF AN EXISTING GAS POOL  
COUNTY: LEA POOL: JOHNSON RANCH;WOLFCAMP (GAS)  
TOWNSHIP: 24 SOUTH RANGE: 33 EAST NMPM

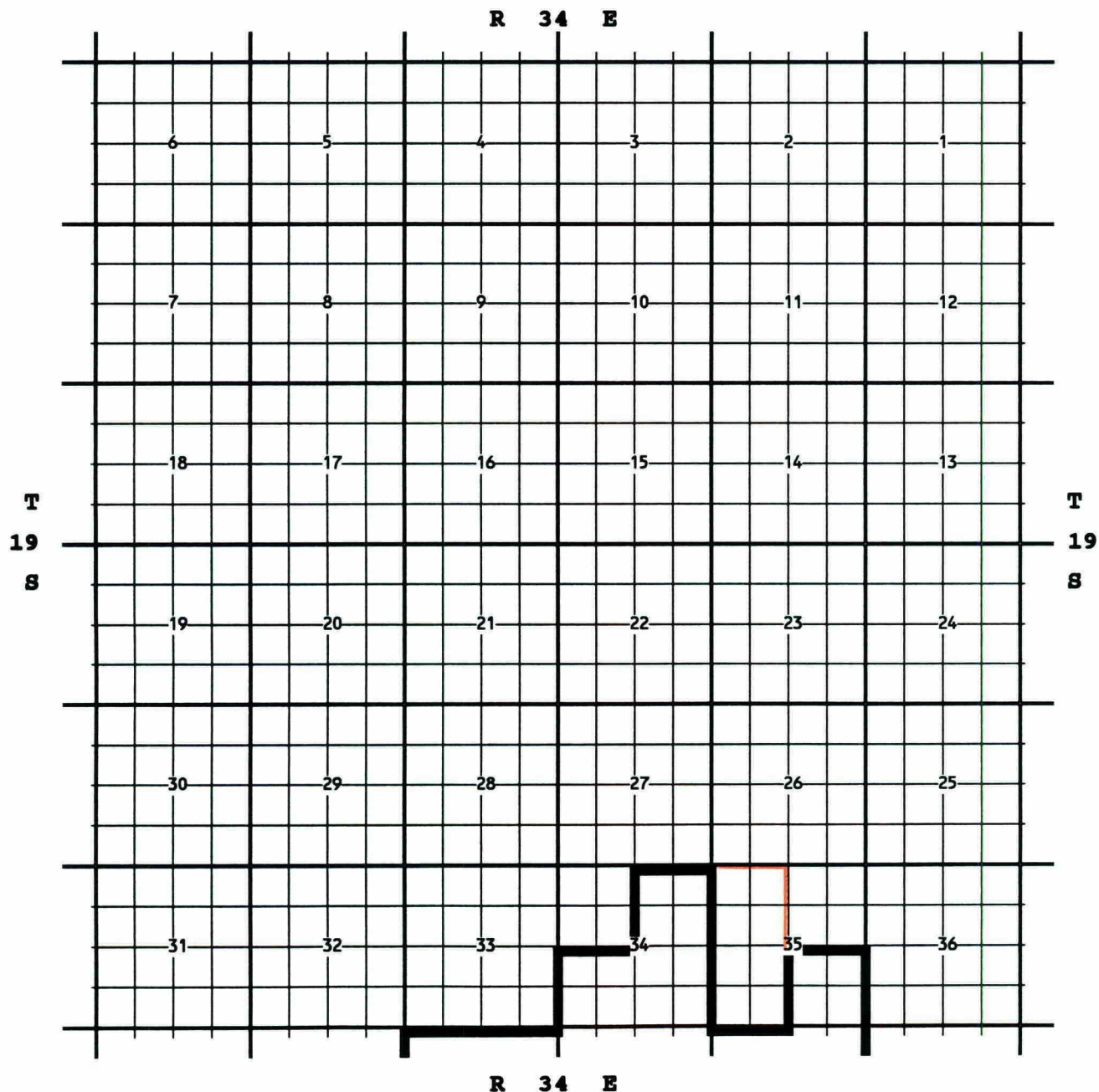


PURPOSE: One completed gas well capable of producing.  
ENRON OIL & GAS CO, JACKSON 10 STATE COM # 1, O-10-T24S-R33E, completed 01/29/1997,  
in the Wolfcamp Formation, top perms 13191 ft.

Pool boundry in bold outline.  
Proposed pool extension outline in red. Township 24 Range 33 Section 10: S/2



CASE NO. 11765 (p) EXTENSION OF AN EXISTING OIL POOL  
COUNTY: LEA POOL: LEA;DELAWARE, NORTHEAST  
TOWNSHIP: 19 SOUTH RANGE: 34 EAST NMPM



PURPOSE: One completed oil well capable of producing.  
MALLON OIL CO, MALLON 35 FEDERAL # 1, D-35-T19S-R34E, completed 02/15/1997, in the Delaware Formation,  
top perfs 5904 ft.

Pool boundry in bold outline.  
Proposed pool extension outline in red. Township 19 Range 34 Section 35: W/2

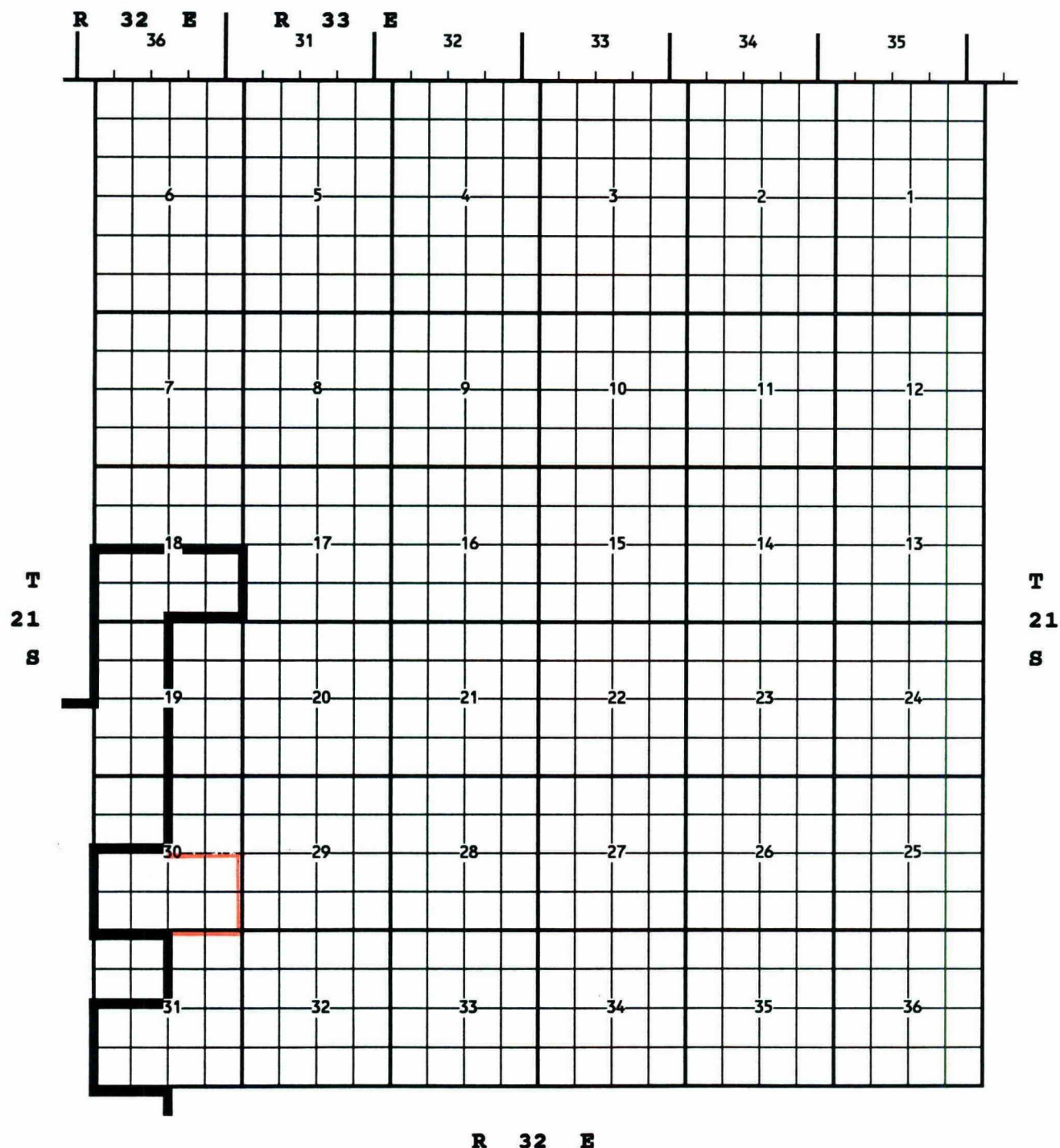
COUNTY: LEA

POOL: LOST TANK; DELAWARE

TOWNSHIP: 21 SOUTH

RANGE: 32 EAST

NMPM



R 32 E

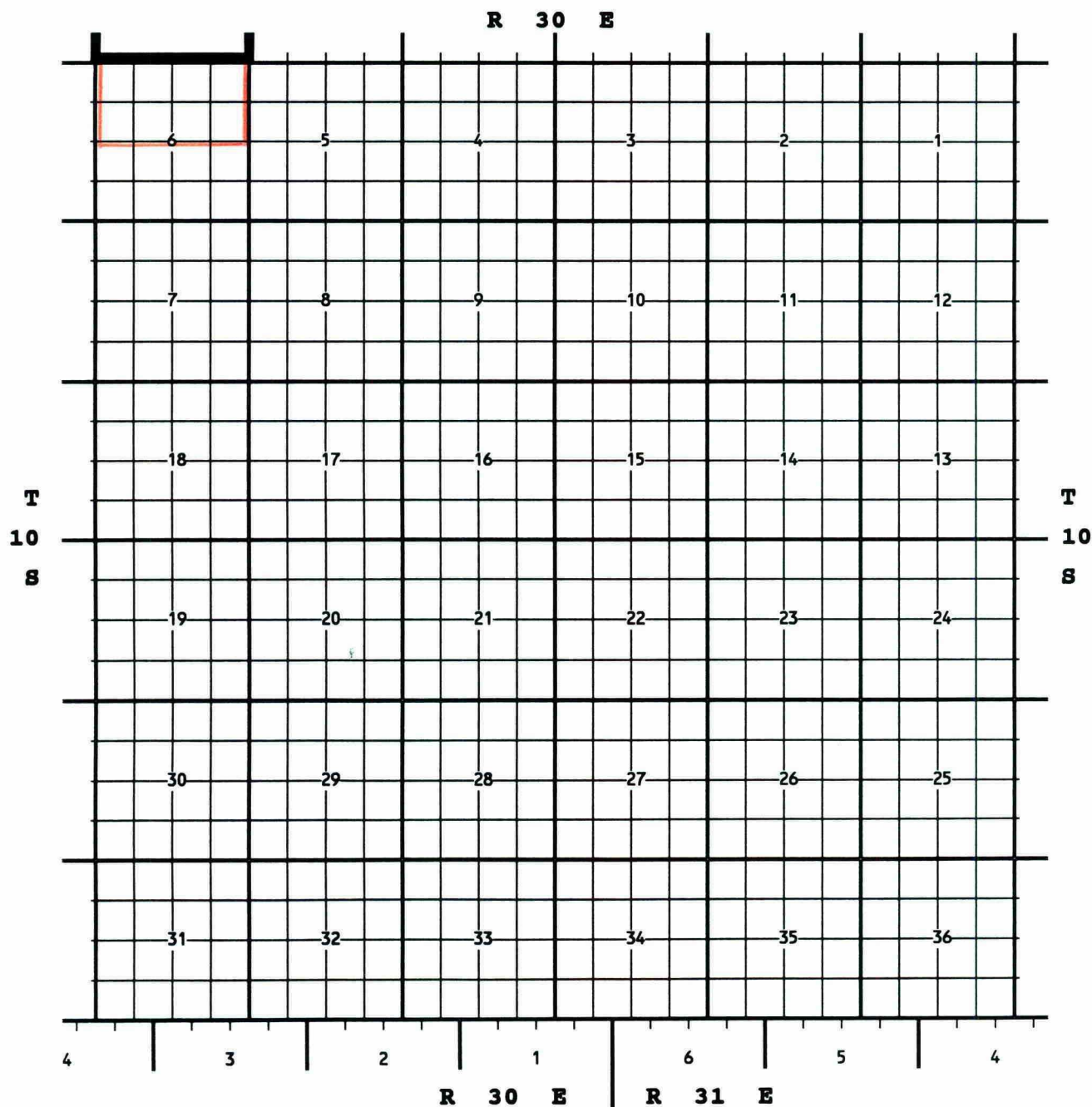
PURPOSE: One completed oil well capable of producing.  
 TEXACO EXPLORATION & PRODUCTION INC, BILBREY 30 FEDERAL # 5, J-30-T21S-R32E, completed 01/17/1997,  
 in the Delaware Formation, top perms 7113 ft.

Pool boundary in bold outline.

Proposed pool extension outline in red. Township 21 Range 32 Section 30: S/2



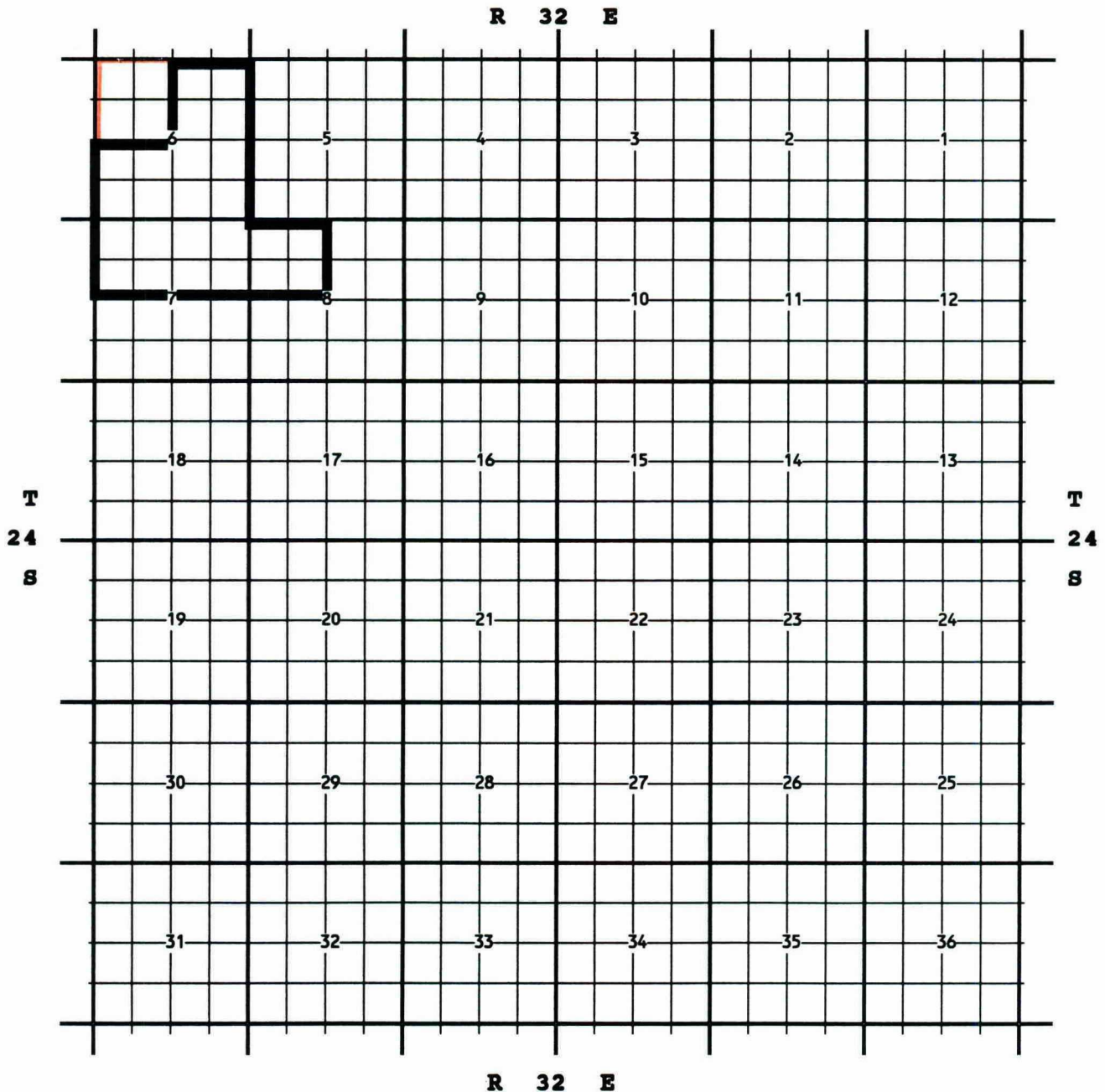
CASE NO. 11765 (r) EXTENSION OF AN EXISTING GAS POOL  
COUNTY: CHAVES POOL: MANY GATES;MORROW (GAS)  
TOWNSHIP: 10 SOUTH RANGE: 30 EAST NMPM



PURPOSE: One completed gas well capable of producing.  
PALOMA RESOURCES INC, MORGAN FEDERAL # 1, C-6-T10S-R30E, completed 11/08/1996, in the Morrow Formation,  
top perfs 9241 ft.

Pool boundary in bold outline.  
Proposed pool extension outline in red. Township 10 Range 30 Section 6 : N/2

CASE NO. 11765 (s) EXTENSION OF AN EXISTING OIL POOL  
COUNTY: LEA POOL: MESA VERDE; DELAWARE  
TOWNSHIP: 24 SOUTH RANGE: 32 EAST NMPM



PURPOSE: One completed oil well capable of producing.  
SANTA FE ENERGY RESOURCES INC, MESA VERDE 6 FEDERAL # 14, C-6-T24S-R32E, completed 01/03/1997,  
in the Delaware Formation, top perfs 8364 ft.

Pool boundry in bold outline.  
Proposed pool extension outline in red. Township 24 Range 32 Section 6 : NW/4

CASE NO. 11765 (t) EXTENSION OF AN EXISTING OIL POOL

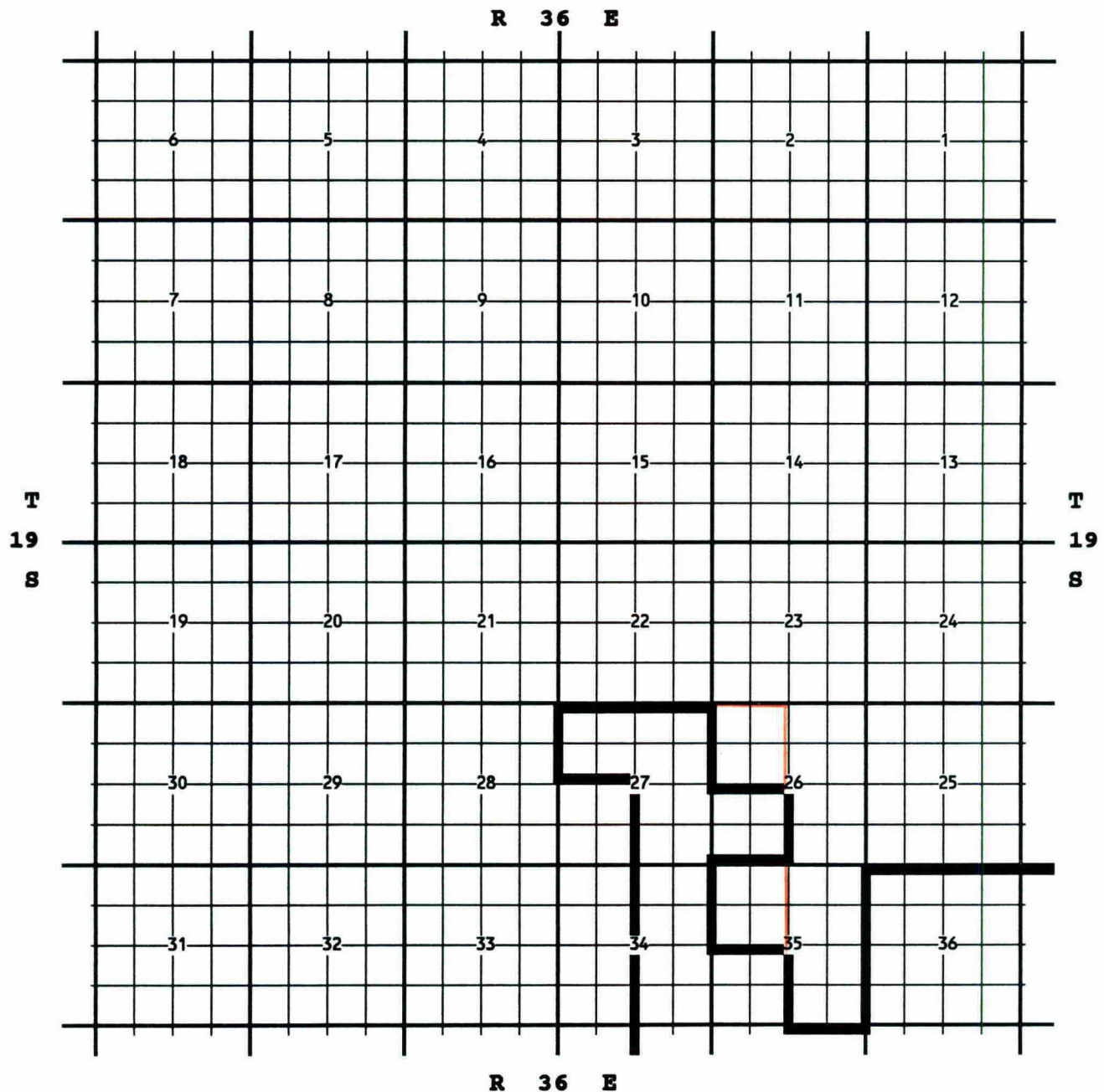
COUNTY: LEA

POOL: MONUMENT; ABO

TOWNSHIP: 19 SOUTH

RANGE: 36 EAST

NMPM



PURPOSE: Four completed oil well capable of producing.

AMERADA HESS CORP, W A WEIR B # 4, F-26-T19S-R36E, completed 02/01/1997, in the Abo Formation, top perfs 7309 ft.

DAVID H ARRINGTON OIL & GAS INC, BLUE DUNN # 2, D-26-T19S-R36E, completed 12/13/1996, in the Abo Formation, top perfs 7390 ft.

AMERADA HESS CORP, W A WEIR # 13, C-35-T19S-R36E, completed 12/27/1996, in the Abo Formation, top perfs 7258 ft.

AMERADA HESS CORP, W A WEIR # 14, F-35-T19S-R36E, completed 03/01/1997, in the Abo Formation, top perfs 7276 ft.

Pool boundry in bold outline.

Proposed pool extension outline in red. Township 19 Range 36 Section 26: NW/4

Township 19 Range 36 Section 35: NW/4



CASE NO. 11765 (u) EXTENSION OF AN EXISTING OIL POOL

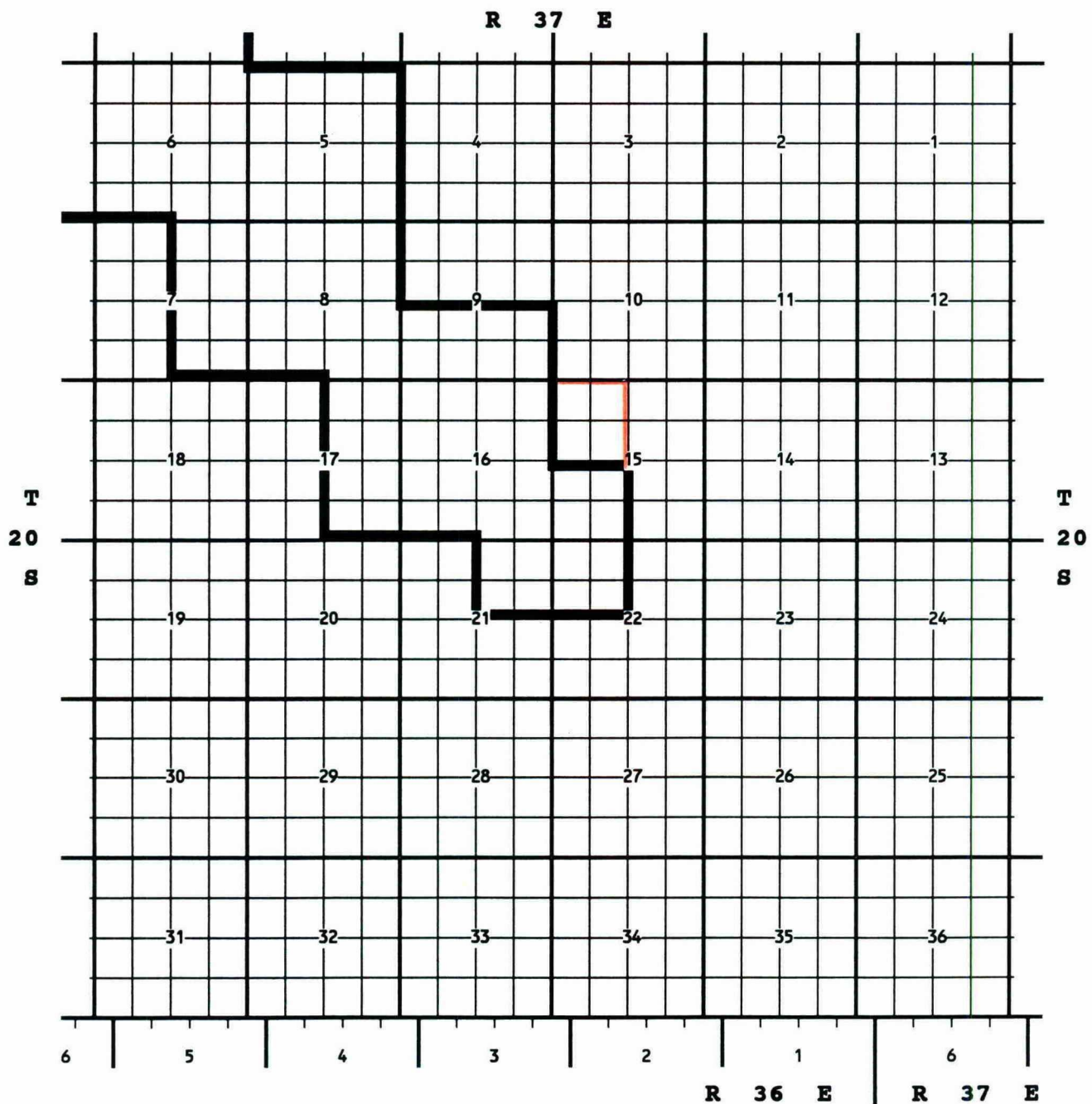
COUNTY: LEA

POOL: MONUMENT;Paddock

TOWNSHIP: 20 SOUTH

RANGE: 37 EAST

NMPM



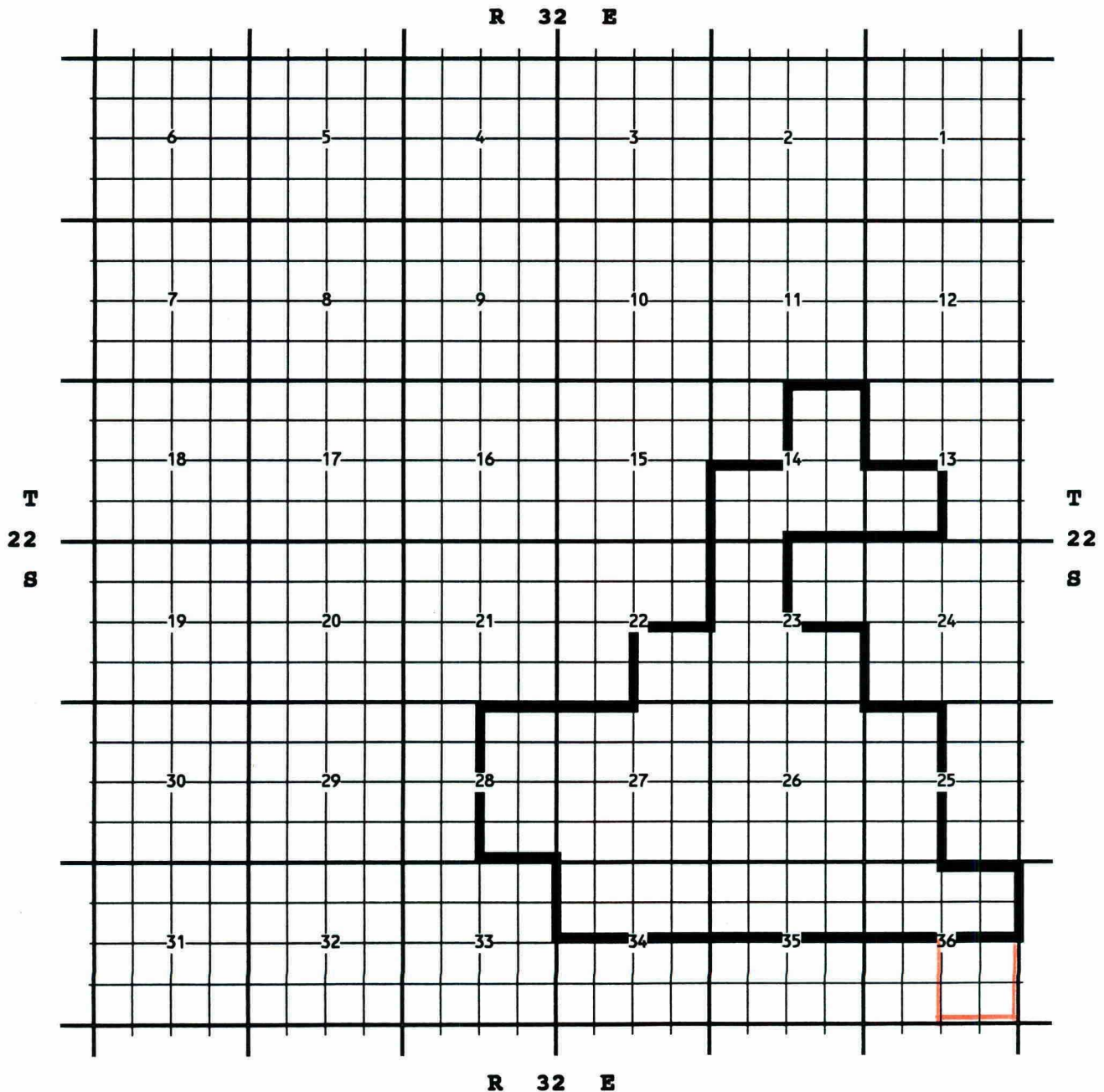
PURPOSE: One completed oil well capable of producing.

CONOCO INC, BRITT B # 13, D-15-T20S-R37E, completed 11/15/1996, in the Paddock Formation, top perfs 5166 ft.

Pool boundry in bold outline.

Proposed pool extension outline in red. Township 20 Range 37 Section 15: NW/4

CASE NO. 11765 (v) EXTENSION OF AN EXISTING OIL POOL  
COUNTY: LEA POOL: RED TANK; DELAWARE, WEST  
TOWNSHIP: 22 SOUTH RANGE: 32 EAST NMPM

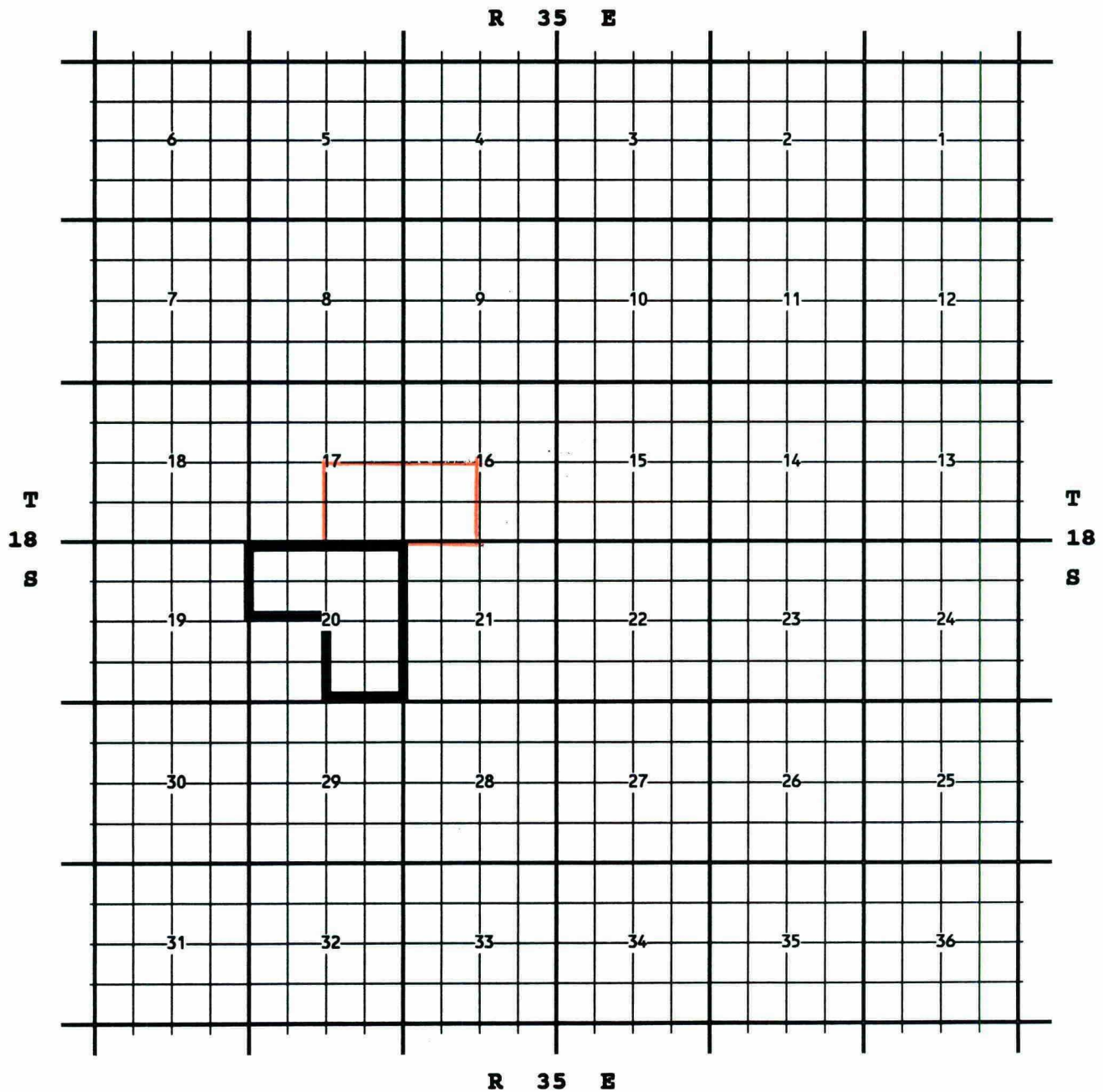


PURPOSE: One completed oil well capable of producing.  
BURLINGTON RESOURCES OIL AND GAS COMPANY, MULE DEER 36 STATE # 7, P-36-T22S-R32E, completed 02/02/1997,  
in the Delaware Formation, top perfs 8559 ft.

Pool boundry in bold outline.

Proposed pool extension outline in red. Township 22 Range 32 Section 36: SE/4

CASE NO. 11765 (w) EXTENSION OF AN EXISTING GAS POOL  
 COUNTY: LEA POOL: REEVES;QUEEN, WEST (GAS)  
 TOWNSHIP: 18 SOUTH RANGE: 35 EAST NMPM

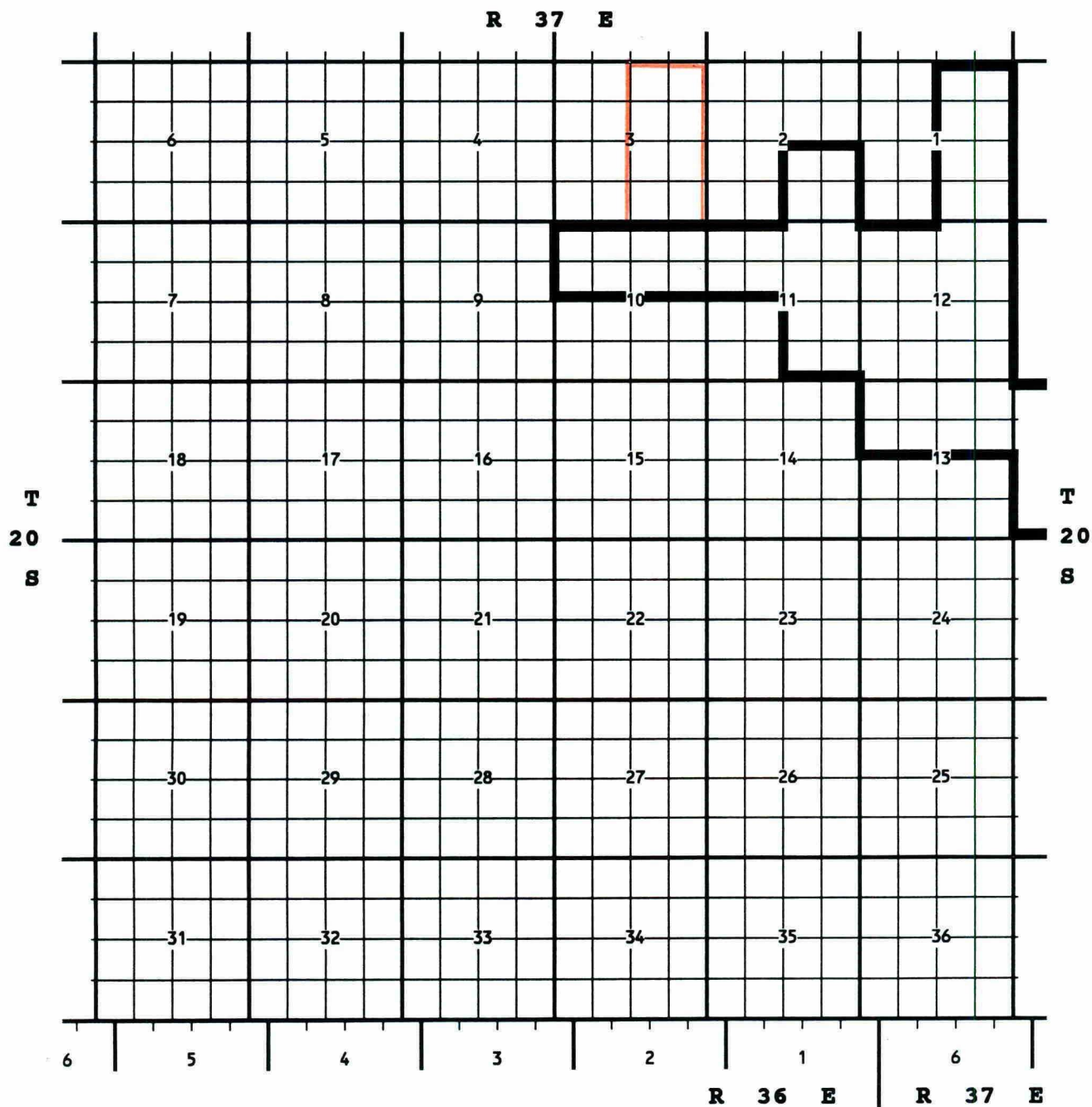


PURPOSE: One completed gas well capable of producing.  
 MARALO INC, MARALO SV 16 STATE COM # 1, L-16-T18S-R35E, completed 12/22/1995, in the Queen Formation,  
 top perfs 4340 ft.

Pool boundry in bold outline.  
 Proposed pool extension outline in red. Township 18 Range 35 Section 16: SW/4  
 Township 18 Range 35 Section 17: SE/4



CASE NO. 11765 (x) EXTENSION OF AN EXISTING OIL POOL  
 COUNTY: LEA POOL: SKAGGS;DRINKARD  
 TOWNSHIP: 20 SOUTH RANGE: 37 EAST NMPM



PURPOSE: One completed oil well capable of producing.  
 ME-TEX OIL & GAS INC, STATE H # 1, H-3-T20S-R37E, completed 01/02/1997, in the Drinkard Formation,  
 top perfs 6632 ft.

Pool boundry in bold outline.  
 Proposed pool extension outline in red. Township 20 Range 37 Section 3 : E/2

CASE NO. 11765 (y) EXTENSION OF AN EXISTING OIL POOL

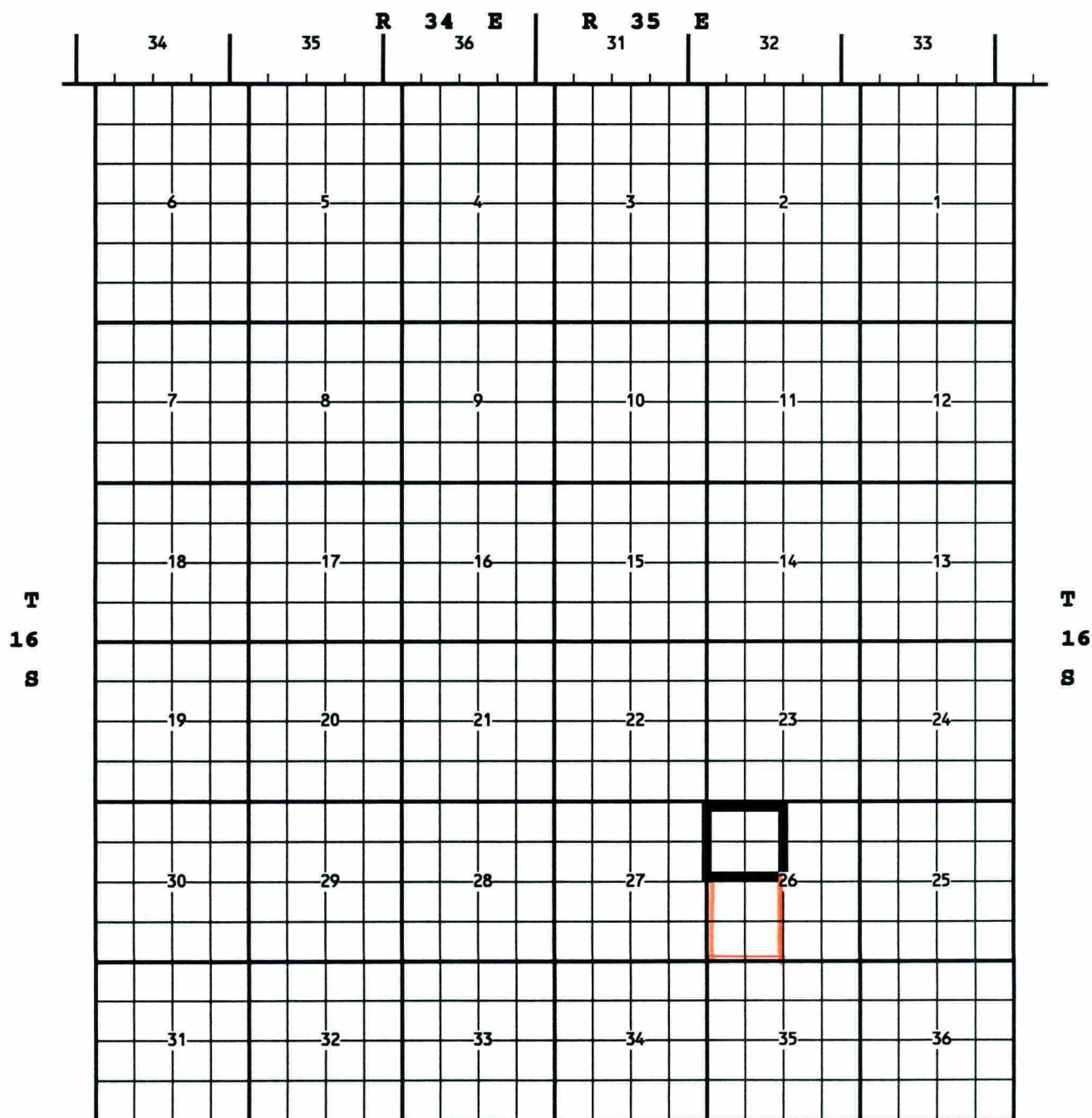
COUNTY: LEA

POOL: TOWNSEND; ABO

TOWNSHIP: 16 SOUTH

RANGE: 35 EAST

NMPM



R 35 E

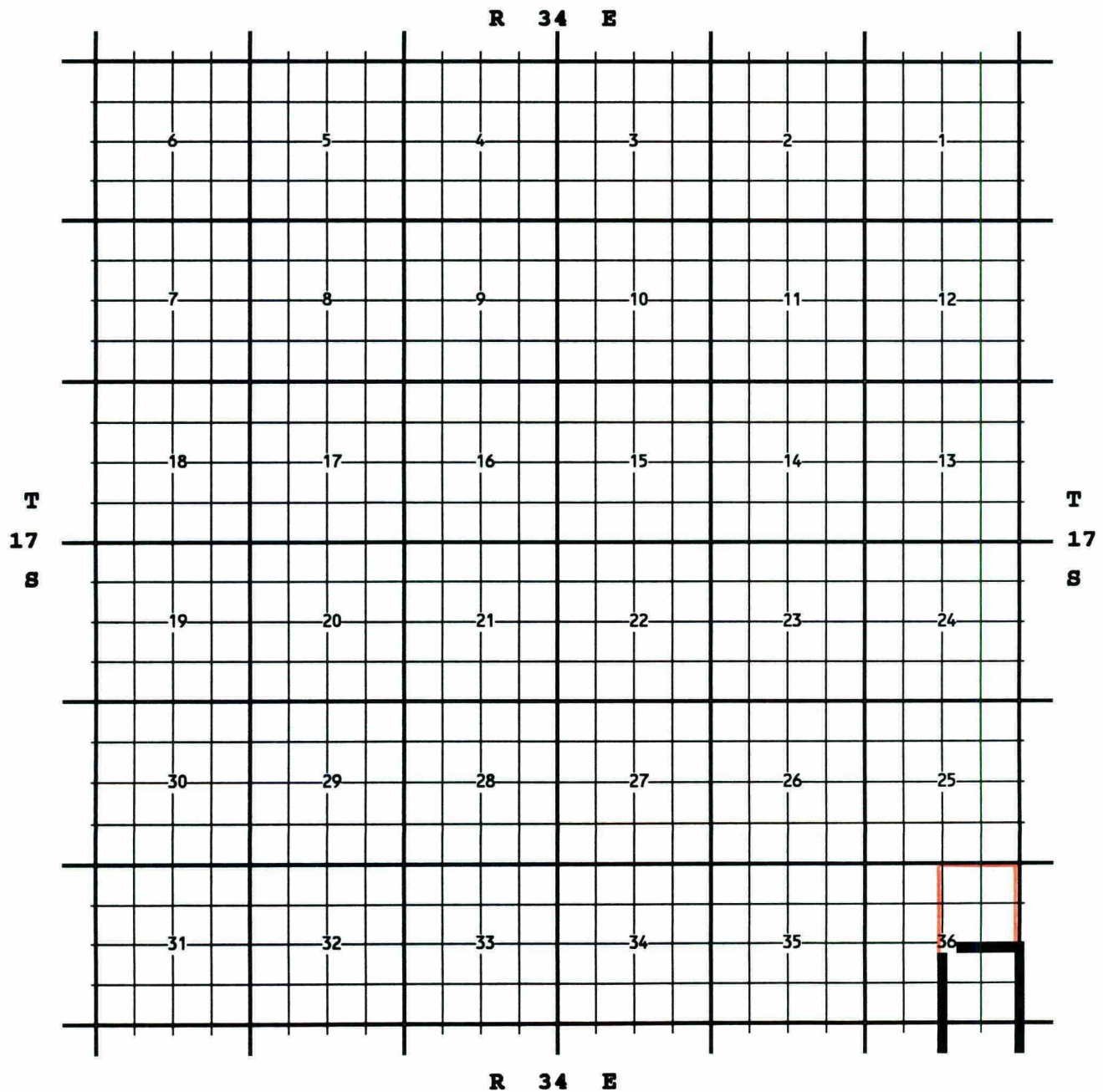
PURPOSE: One completed oil well capable of producing.  
PRIMERO OPERATING INC, EIDSON A WN # 4, K-26-T16S-R35E, completed 11/18/1996, in the Abo Formation,  
top perfs 8662 ft.

Pool boundary in bold outline.

Proposed pool extension outline in red. Township 16 Range 35 Section 26: SW/4



CASE NO. 11765 (z) EXTENSION OF AN EXISTING OIL POOL  
COUNTY: LEA POOL: VACUUM;ATOKA  
TOWNSHIP: 17 SOUTH RANGE: 34 EAST NMPM



PURPOSE: One completed oil well capable of producing.  
TEXACO EXPLORATION & PRODUCTION INC, STATE BA # 14, A-36-T17S-R34E, completed 11/24/1996,  
in the Atoka Formation, top perfs 11121 ft.

Pool boundry in bold outline.  
Proposed pool extension outline in red. Township 17 Range 34 Section 36: NE/4

CASE NO. 11765 (aa) EXTENSION OF AN EXISTING OIL POOL

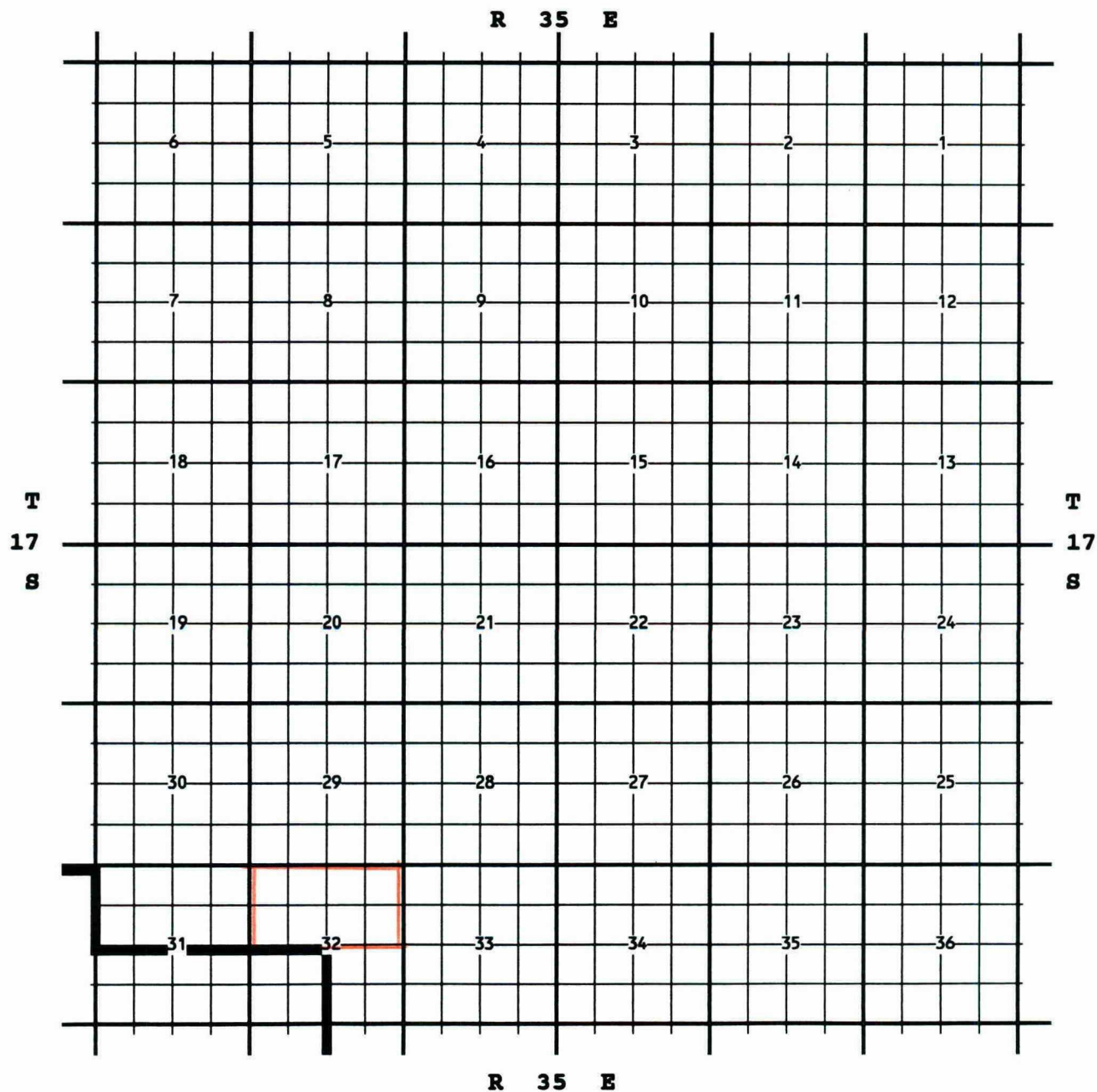
COUNTY: LEA

POOL: VACUUM;DRINKARD

TOWNSHIP: 17 SOUTH

RANGE: 35 EAST

NMPM



PURPOSE: One completed oil well capable of producing.  
SHELL WESTERN E & P INC, HOOVER 32 # 1, H-32-T17S-R35E, completed 12/12/1996, in the Drinkard Formation, top perfs 7624 ft.

Pool boundry in bold outline.

Proposed pool extension outline in red. Township 17 Range 35 Section 32: N/2

CASE NO. 11765 (bb) EXTENSION OF AN EXISTING OIL POOL

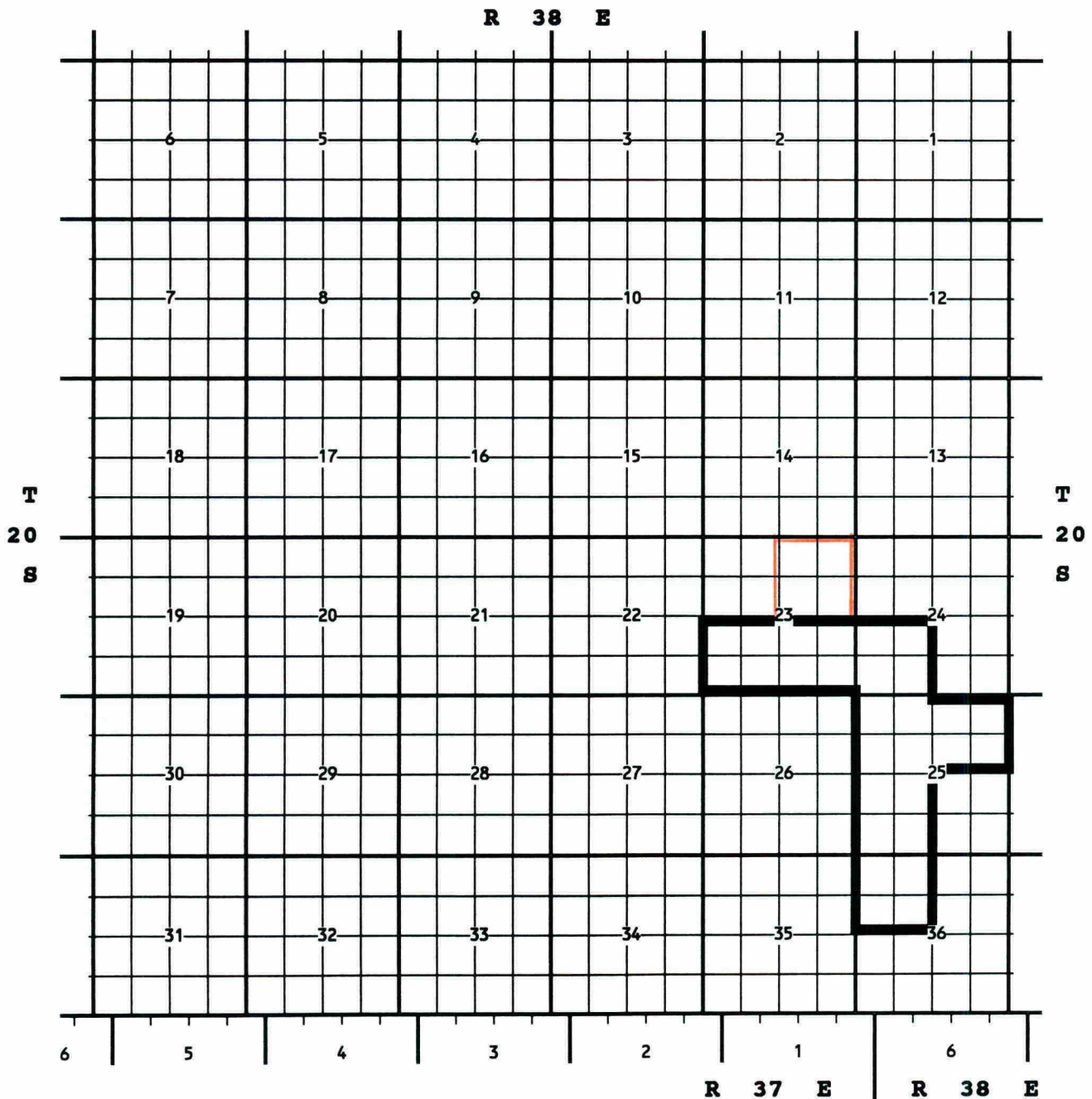
COUNTY: LEA

POOL: WARREN;TUBB, EAST

TOWNSHIP: 20 SOUTH

RANGE: 38 EAST

NMPM



PURPOSE: One completed oil well capable of producing.

STEVENS & TULL INC, KYTE # 4, H-23-T20S-R38E, completed 02/19/1997, in the Tubb Formation, top perfs 6662 ft.

Pool boundary in bold outline.

Proposed pool extension outline in red. Township 20 Range 38 Section 23: NE/4