


TOWNSHIP 25 SOUTH, RANGE 31 EAST, NMPM

Section 2: SW/4



Purpose: One completed oil well capable of producing.

Texaco, Cotton Draw Unit #81

Location: L-2-25S-31E; NMPM


Completed: 6-11-97; Delaware

Top of Perforations: 7620'

Proposed pool boundary outlined in blue

TOWNSHIP 23 SOUTH, RANGE 30 EAST, NMPM

Section 30: SW/4



Purpose: One completed oil well capable of producing.

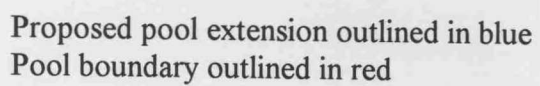
Texaco, Remuda Basin State #3


Location: K-30-23S-30E; NMPM

Completed: 2-27-97; Delaware

Top of Perforations: 4068'

Proposed pool boundary outlined in blue





Purpose: One completed oil well capable of producing.

Penwell West Shugart "30" Federal #1

Location: F-30-18S-31E; NMPM

Completed: 3-2-97; Wolfcamp

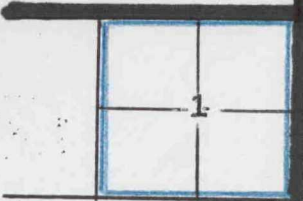
Top of Perforations: 10,130'

Proposed pool boundary outlined in blue.

Turkey Track North; Cisco Associated Gas Pool


Section 31: S/2

Section 1: All



Top of Perforations: 9490'

Pool boundary outlined in red



Purpose: One completed oil well capable of producing.

Penwell West Shugart "30" Federal #9

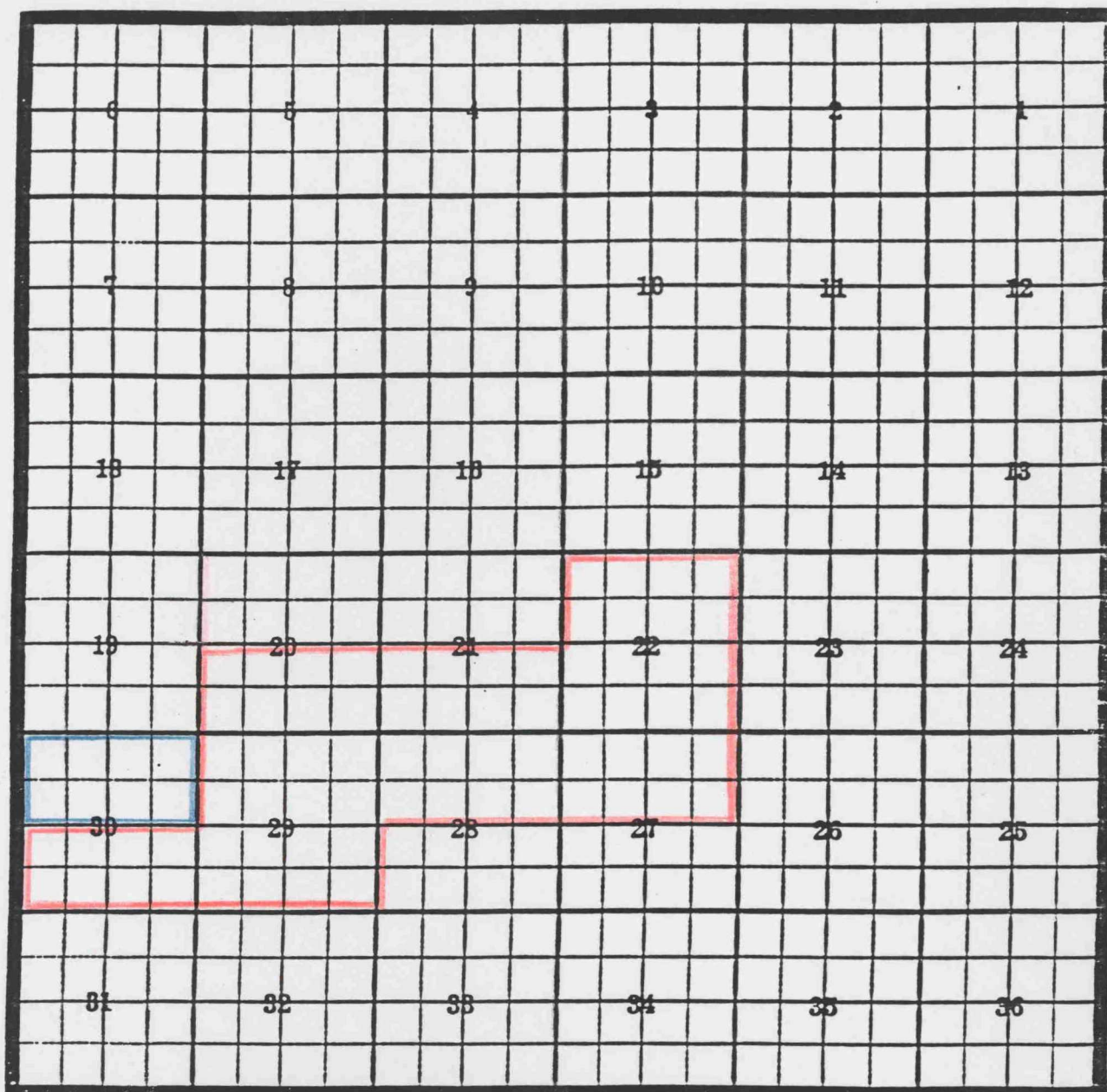
Location: K-30-18S-31E; NMPM

Completed: 7-29-97; Wolfcamp

Top of Perforations: 10,122'

Proposed pool extension outlined in blue

Pool boundary outlined in red - PROPOSED



Purpose: One completed gas well capable of producing.

Oxy T-Bird 30 State #2

Location: G-30-19S-29E; NMPM

Completed: 5-7-97; Morrow

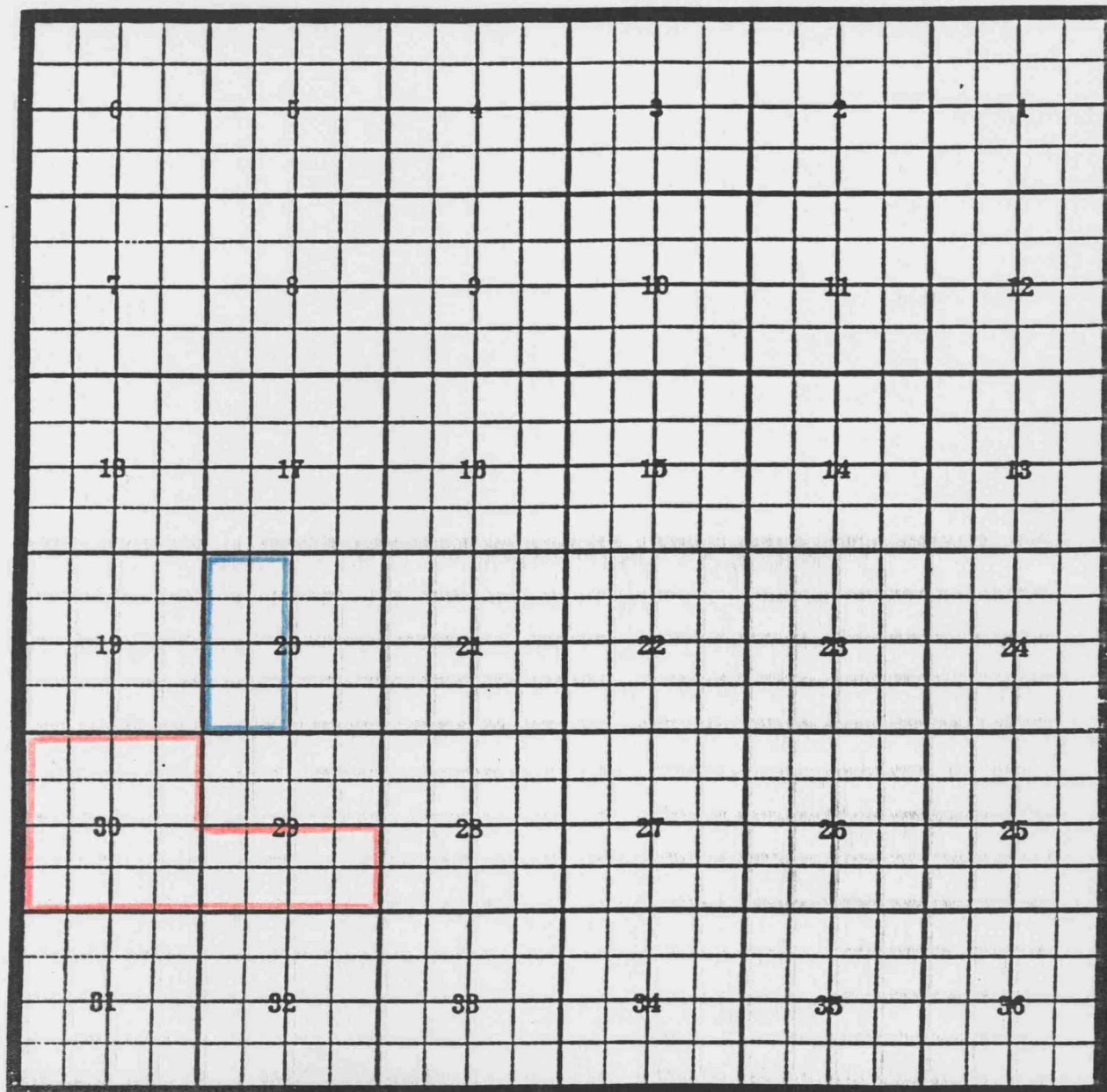
Top of Perforations: 11086'

Proposed pool extension outlined in blue

Pool boundary outlined in red

TOWNSHIP 20 SOUTH, RANGE 28 EAST, NMPM

Section 20: W/2



Purpose: One completed oil well capable of producing.

Yates Stonewall DD State #3

Location: E-20-20S-28E; NMPM

Completed: 7-10-97; Strawn

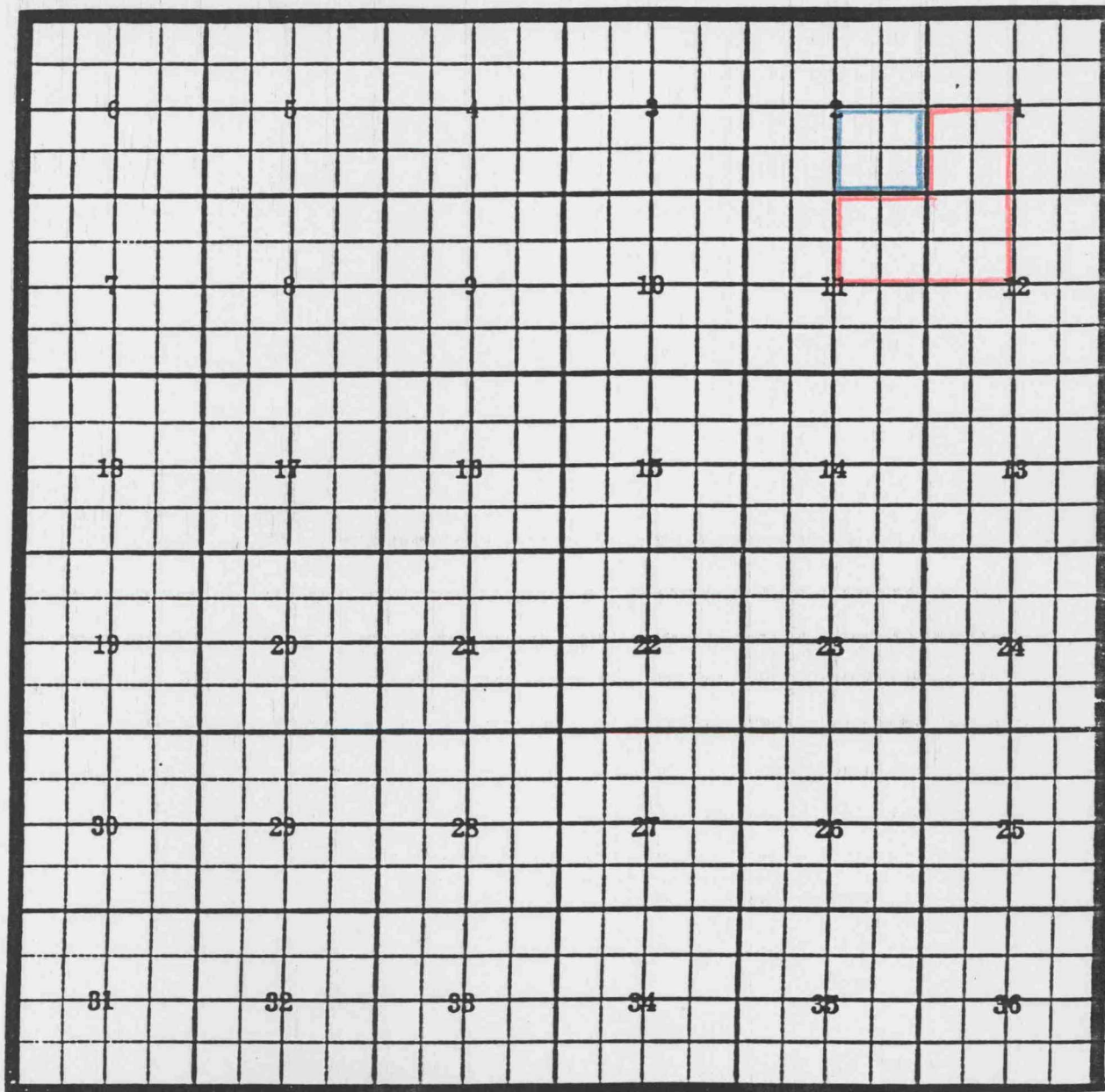
Top of Perforations: 10224'

Proposed pool extension outlined in blue

Pool boundary outlined in red

TOWNSHIP 23 SOUTH, RANGE 31 EAST, NMPM

Section 2: SE/4



Purpose: One completed oil well capable of producing.

Arco Barclay State #1

Location: I-2-23S-31E; NMPM

Completed: 5-4-86; Delaware

Top of Perforations: 8081'


Proposed pool extension outlined in blue

Pool boundary outlined in red

TOWNSHIP 23 SOUTH, RANGE 30 EAST, NMPM

Section 31: NE/4

Section 32: NW/4



Purpose: Two completed oil wells capable of producing.

Bass Poker Lake Unit # 137; Location: D-32-23S-30E; NMPM; Completed: 9-9-97; Top of Perforations 7200'

Maralo Gold Rush "31" Federal #1; Location: A-31-23S-30E; NMPM; Completed: 10-16-97; Top of Perforations 7125'

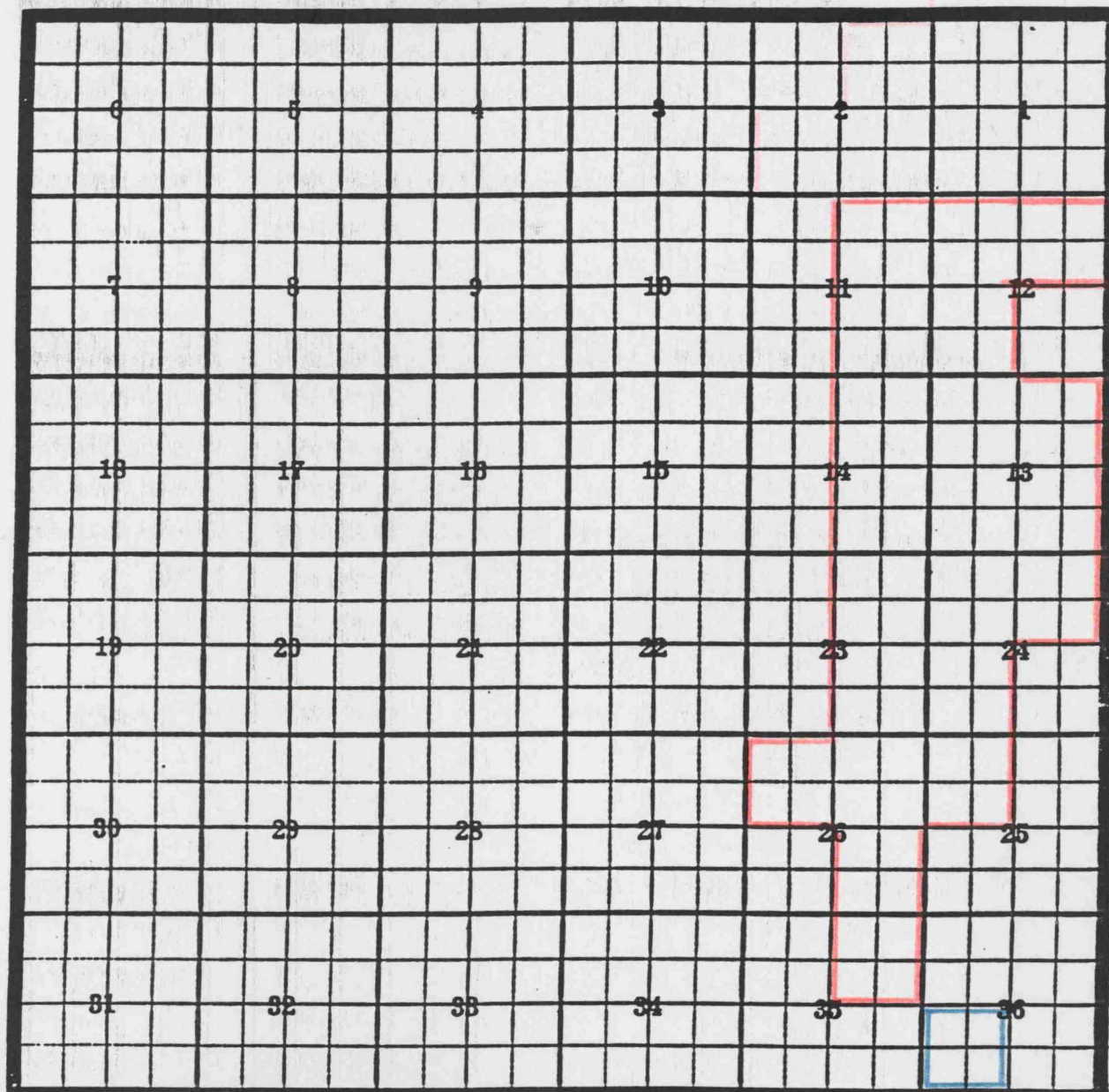
Brushy Canyon

Proposed pool extension outlined in blue

Pool boundary outlined in red

TOWNSHIP 22 SOUTH, RANGE 31 EAST, NMPM

Section 36: SW/4



Purpose: Two completed oil wells capable of producing.

Arco Medano State Com #1; Location: K-36-22S-31E; NMPM; Completed:5-26-97; Top of Perforations 8107'

Arco Medano State Com #2; Location: N-36-22S-31E; NMPM; Completed:6-25-97; Top of Perforations 8144'

Delaware

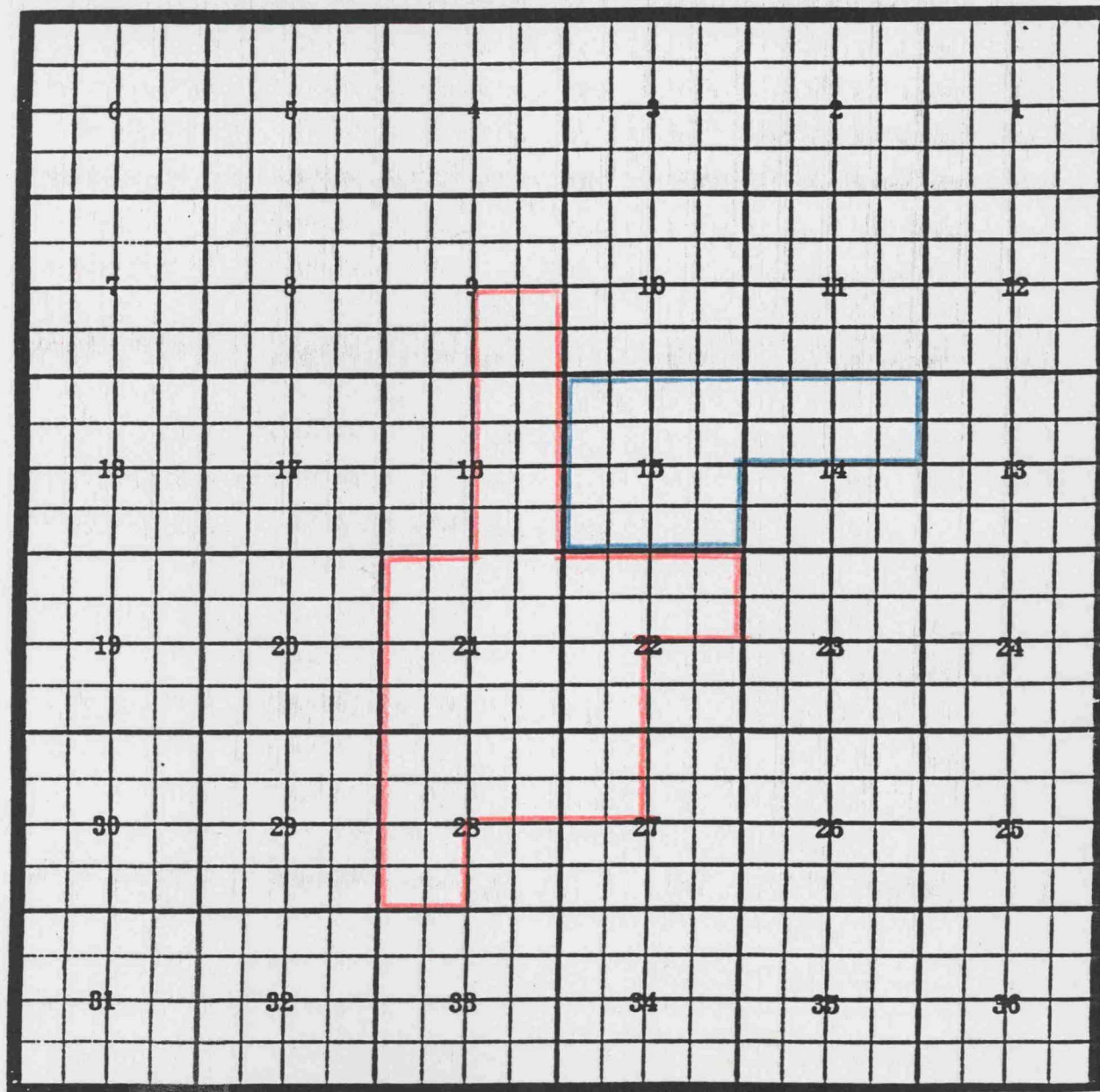
Proposed pool extension outlined in blue

Pool boundary outlined in red

TOWNSHIP 24 SOUTH, RANGE 29 EAST, NMPM

Section 14: N/2

Section 15: All



Purpose: One completed oil well capable of producing.

Pogo Harroun 15 #2

Location: M-15-24S-29E; NMPM

Completed: 10-4-97; Delaware

Top of Perforations: 5254'

Proposed pool extension outlined in blue

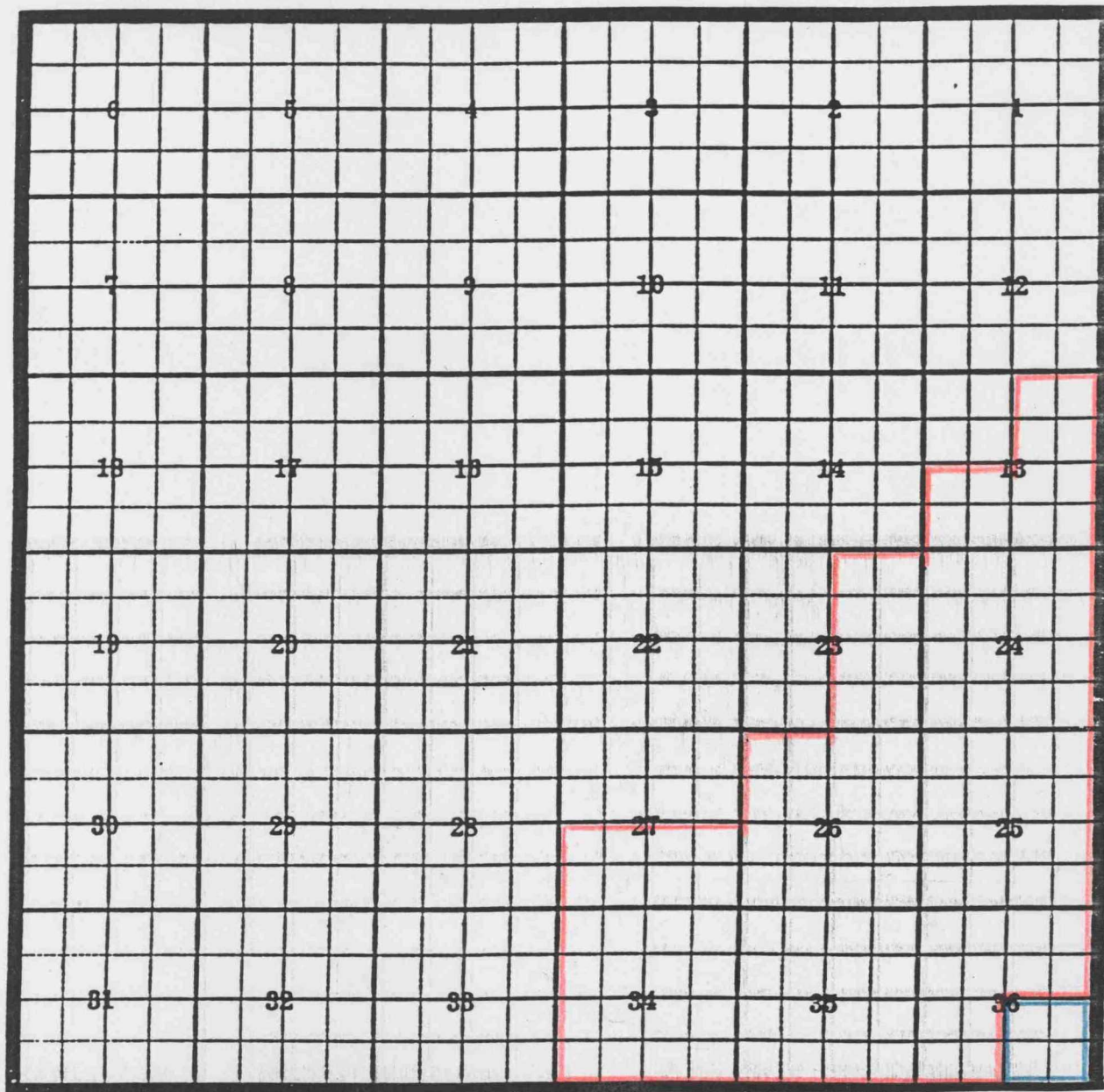
Pool boundary outlined in red

Eddy County, New Mexico

Ingle Wells; Delaware Oil Pool

TOWNSHIP 23 SOUTH, RANGE 31 EAST, NMPM

Section 36: SE/4



Purpose: One completed oil well capable of producing.

Devon Todd "36P" State #19

Location: P-36-23S-31E; NMPM

Completed: 8-27-97; Delaware

Top of Perforations: 6714'

Proposed pool extension outlined in blue

Pool boundary outlined in red