



NEW MEXICO ENERGY, MINERALS
& NATURAL RESOURCES DEPARTMENT

OIL CONSERVATION DIVISION
2040 South Pacheco Street
Santa Fe, New Mexico 87505
(505) 827-7131

April 22, 1999

Devon Energy Corporation (Nevada)
c/o James Bruce
P. O. Box 1056
Santa Fe, New Mexico 87501

Telefax No. (505) 982-2151

Administrative Order NSL-3730-A (SD)

Dear Mr. Bruce:

Reference is made to the following: (i) an application filed by Devon Energy Corporation (Nevada) ["Devon"] dated June 23, 1997; and (ii) the records of the New Mexico Oil Conservation Division ("Division") in Santa Fe, including the file in Case No. 11966, which resulted in Division Order No. R-11162 dated April 13, 1999: all concerning Devon's request for an unorthodox "infill" oil well location within an existing standard 40-acre oil spacing and proration unit comprising the NW/4 NE/4 (Unit B) of Section 34, Township 17 South, Range 27 East, NMPM, Red Lake (Queen-Grayburg-San Andres) Pool, Eddy County, New Mexico.

This 40-acre unit is currently dedicated to Devon's Eagle "34-B" Federal Well No. 3 (API No. 30-015-29109) located at an unorthodox oil well location (approved in part by Division Administrative Order NSL-3730, dated October 24, 1996) 530 feet from the North line and 2510 feet from the East line of Section 34.

Further, the 200-acre area comprising the NE/4 and the NW/4 SE/4 of Section 34 is a single Federal lease (United States Government Lease No. LC-0557370) in which Devon is the leasehold operator; therefore, there are no effected offsets to the subject 40-acre tract other than Devon.

The application has been duly filed under the provisions of Division Rule 104.F.

By the authority granted me under the provisions of Division Rule 104.F(2), the following described well to be drilled at an unorthodox "infill" oil well location within the NW/4 NE/4 (Unit B) of Section 34 is hereby approved:

**Eagle "34-B" Federal Well No. 4
890' FNL & 1500' FEL
(API No. 30-015-29670).**

Further, both the existing Eagle "34-B" Federal Well No. 3 and the proposed Eagle "34-B" Federal Well No. 4 are to be simultaneously dedicated to the subject 40-acre unit.

Sincerely,

Lori Wrotenbery
Director

LW/MES/kv

cc: New Mexico Oil Conservation Division - Artesia
U. S. Bureau of Land Management - Carlsbad
File: Case No. 11966 /
NSL-3730



NEW MEXICO ENERGY, MINERALS
& NATURAL RESOURCES DEPARTMENT

OIL CONSERVATION DIVISION
2040 South Pacheco Street
Santa Fe, New Mexico 87505
(505) 827-7131

April 22, 1999

Devon Energy Corporation (Nevada)
c/o James Bruce
P. O. Box 1056
Santa Fe, New Mexico 87501

Telefax No. (505) 982-2151

Administrative Order NSL-4262

Dear Mr. Bruce:

Reference is made to the following: (i) your application dated October 5, 1998 on behalf of the operator, Devon Energy Corporation (Nevada) ["Devon"]; and (ii) the records of the New Mexico Oil Conservation Division ("Division") in Santa Fe, including the file in Case No. 11966, which resulted in Division Order No. R-11162 dated April 13, 1999: all concerning Devon's request for an unorthodox oil well location in the Red Lake (Queen-Grayburg-San Andres) Pool for its proposed Windfohr "4" Federal Well No. 7 (API No. 30-015-30460) to be drilled 1140 feet from the South line and 1105 feet from the East line (Lot 20/Unit P) of Section 4, Township 18 South, Range 27 East, NMPM, Eddy County, New Mexico.

Lot 20 (SE/4 SE/4 equivalent) of Section 4 is to be dedicated to this well in order to form a standard 37.80-acre oil spacing and proration unit within the Red Lake (Queen-Grayburg-San Andres) Pool.

Further, the entire SE/4 equivalent of Section 4 is a single Federal lease (United States Government Lease No. LC-061783-A) in which Devon is the leasehold operator; therefore, there are no effected offsets to the subject 37.80-acre tract other than Devon.

The application has been duly filed under the provisions of Division Rule 104.F.

By the authority granted me under the provisions of Division Rule 104.F(2), the above-described unorthodox oil well location is hereby approved.

Sincerely,



Lori Wrotenbery
Director

LW/MES/kv

cc: New Mexico Oil Conservation Division - Artesia
U. S. Bureau of Land Management - Carlsbad
File: Case No. 11966



NEW MEXICO ENERGY, MINERALS
& NATURAL RESOURCES DEPARTMENT

OIL CONSERVATION DIVISION
2040 South Pacheco Street
Santa Fe, New Mexico 87505
(505) 827-7131

April 22, 1999

Devon Energy Corporation (Nevada)
c/o James Bruce
P. O. Box 1056
Santa Fe, New Mexico 87501

Telefax No. (505) 982-2151

Administrative Order NSL-4263

Dear Mr. Bruce:

Reference is made to the following: (i) your application dated October 5, 1998 on behalf of the operator, Devon Energy Corporation (Nevada) ["Devon"]; and (ii) the records of the New Mexico Oil Conservation Division ("Division") in Santa Fe, including the file in Case No. 11966, which resulted in Division Order No. R-11162 dated April 13, 1999: all concerning Devon's request for an unorthodox oil well location in the Red Lake (Queen-Grayburg-San Andres) Pool for its proposed Mann "3" Federal Well No. 3 (API No. 30-015-30442) to be drilled 1024 feet from the South line and 330 feet from the West line (Unit M) of Section 3, Township 18 South, Range 27 East, NMPM, Eddy County, New Mexico.

The SW/4 SW/4 of Section 3 is to be dedicated to this well in order to form a standard 40-acre oil spacing and proration unit within the Red Lake (Queen-Grayburg-San Andres) Pool.

Further, the entire W/2 SW/4 of Section 3 is a single Federal lease (United States Government Lease No. LC-061783-B) in which Devon is the leasehold operator; therefore, there are no effected offsets to the subject 40-acre tract other than Devon.

The application has been duly filed under the provisions of Division Rule 104.F.

By the authority granted me under the provisions of Division Rule 104.F(2), the above-described unorthodox oil well location is hereby approved.

Sincerely,

Lori Wrotenbery
Director

LW/MES/kv

cc: New Mexico Oil Conservation Division - Artesia
U. S. Bureau of Land Management - Carlsbad
File: Case No. 11966 /



NEW MEXICO ENERGY, MINERALS
& NATURAL RESOURCES DEPARTMENT

OIL CONSERVATION DIVISION
2040 South Pacheco Street
Santa Fe, New Mexico 87505
(505) 827-7131

April 22, 1999

Devon Energy Corporation (Nevada)
c/o James Bruce
P. O. Box 1056
Santa Fe, New Mexico 87501

Telefax No. (505) 982-2151

Administrative Order NSL-4264

Dear Mr. Bruce:

Reference is made to the following: (i) your application dated October 5, 1998 on behalf of the operator, Devon Energy Corporation (Nevada) ["Devon"]; and (ii) the records of the New Mexico Oil Conservation Division ("Division") in Santa Fe, including the file in Case No. 11966, which resulted in Division Order No. R-11162 dated April 13, 1999: all concerning Devon's request for an unorthodox oil well location in the Red Lake (Queen-Grayburg-San Andres) Pool for its proposed Mann "3" Federal Well No. 2 (API No. 30-015-30441) to be drilled 1575 feet from the South line and 330 feet from the West line (Unit L) of Section 3, Township 18 South, Range 27 East, NMPM, Pool, Eddy County, New Mexico.


The NW/4 SW/4 of Section 3 is to be dedicated to this well in order to form a standard 40-acre oil spacing and proration unit within the Red Lake (Queen-Grayburg-San Andres) Pool.

Further, the entire W/2 SW/4 of Section 3 is a single Federal lease (United States Government Lease No. LC-061783-B) in which Devon is the leasehold operator; therefore, there are no effected offsets to the subject 40-acre tract other than Devon.

The application has been duly filed under the provisions of Division Rule 104.F.

By the authority granted me under the provisions of Division Rule 104.F(2), the above-described unorthodox oil well location is hereby approved.

Sincerely,



Lori Wrotenbery
Director

LW/MES/kv

cc: New Mexico Oil Conservation Division - Artesia
U. S. Bureau of Land Management - Carlsbad
File: Case No. 11966 /



NEW MEXICO ENERGY, MINERALS
& NATURAL RESOURCES DEPARTMENT

OIL CONSERVATION DIVISION
2040 South Pacheco Street
Santa Fe, New Mexico 87505
(505) 827-7131

April 22, 1999

Devon Energy Corporation (Nevada)
c/o James Bruce
P. O. Box 1056
Santa Fe, New Mexico 87501

Telefax No. (505) 982-2151

Administrative Order NSL-4265(SD)

Dear Mr. Bruce:

Reference is made to the following: (i) an application filed by Devon Energy Corporation (Nevada) ["Devon"] dated July 15, 1997; and (ii) the records of the New Mexico Oil Conservation Division ("Division") in Santa Fe, including the file in Case No. 11966, which resulted in Division Order No. R-11162 dated April 13, 1999: all concerning Devon's request for an unorthodox "infill" oil well location within an existing standard 40-acre oil spacing and proration unit comprising the NW/4 NW/4 (Unit D) of Section 34, Township 17 South, Range 27 East, NMPM, Red Lake (Queen-Grayburg-San Andres) Pool, Eddy County, New Mexico.

This 40-acre unit is currently dedicated to Devon's Eagle "34-D" Federal Well No. 7 (**API No. 30-015-29095**) located at a standard oil well location 330 feet from the North and West lines of Section 34.

Further, the 240-acre area comprising the W/2 NW/4 and the SW/4 of Section 34 is a single Federal lease (United States Government Lease No. LC-067849) in which Devon is the leasehold operator; therefore, there are no effected offsets to the subject 40-acre tract other than Devon.

The application has been duly filed under the provisions of Division Rule 104.F.

By the authority granted me under the provisions of Division Rule 104.F(2), the following described well to be drilled at an unorthodox "infill" oil well location within the NW/4 NW/4 (Unit D) of Section 34 is hereby approved:

Eagle "34-D" Federal Well No. 8
990' FNL & 1065' FWL
(API No. 30-015-29631).

Further, both the existing Eagle "34-D" Federal Well No. 7 and the proposed Eagle "34-D" Federal Well No. 8 are to be simultaneously dedicated to the subject 40-acre unit.

Sincerely,



Lori Wrotenbery
Director

LW/MES/kv

cc: New Mexico Oil Conservation Division - Artesia
U. S. Bureau of Land Management - Carlsbad
File: Case No. 11966 /



NEW MEXICO ENERGY, MINERALS
& NATURAL RESOURCES DEPARTMENT

OIL CONSERVATION DIVISION
2040 South Pacheco Street
Santa Fe, New Mexico 87505
(505) 827-7131

April 22, 1999

Devon Energy Corporation (Nevada)
c/o James Bruce
P. O. Box 1056
Santa Fe, New Mexico 87501

Telefax No. (505) 982-2151

Administrative Order NSL-4266

Dear Mr. Bruce:

Reference is made to the following: (i) an application filed by Devon Energy Corporation (Nevada) ["Devon"] dated July 15, 1997; and (ii) the records of the New Mexico Oil Conservation Division ("Division") in Santa Fe, including the file in Case No. 11966, which resulted in Division Order No. R-11162 dated April 13, 1999; all concerning Devon's request for an unorthodox oil well location in the Undesignated Red Lake (Queen-Grayburg-San Andres) Pool for its proposed Hawk "10-N" Federal Well No. 15 (API No. 30-015-29673) to be drilled 1090 feet from the South line and 1850 feet from the West line (Unit N) of Section 10, Township 18 South, Range 27 East, NMPM, Eddy County, New Mexico.

The SE/4 SW/4 of Section 10 is to be dedicated to this well in order to form a standard 40-acre oil spacing and proration unit within the Undesignated Red Lake (Queen-Grayburg-San Andres) Pool.

Further, the entire W/2 of Section 10 is a single Federal lease (United States Government Lease No. NM-025604) in which Devon is the leasehold operator; therefore, there are no effected offsets to the subject 40-acre tract other than Devon.

The application has been duly filed under the provisions of Division Rule 104.F.

By the authority granted me under the provisions of Division Rule 104.F(2), the above-described unorthodox oil well location is hereby approved.

Sincerely,

Lori Wrotenbery
Director

LW/MES/kv

cc: New Mexico Oil Conservation Division - Artesia
U. S. Bureau of Land Management - Carlsbad
File: Case No. 11966 /



NEW MEXICO ENERGY, MINERALS
& NATURAL RESOURCES DEPARTMENT

OIL CONSERVATION DIVISION
2040 South Pacheco Street
Santa Fe, New Mexico 87505
(505) 827-7131

April 22, 1999

Devon Energy Corporation (Nevada)
c/o James Bruce
P. O. Box 1056
Santa Fe, New Mexico 87501

Telefax No. (505) 982-2151

Administrative Order NSL-4267

Dear Mr. Bruce:

Reference is made to the following: (i) an application filed by Devon Energy Corporation (Nevada) ["Devon"] dated July 15, 1997; and (ii) the records of the New Mexico Oil Conservation Division ("Division") in Santa Fe, including the file in Case No. 11966, which resulted in Division Order No. R-11162 dated April 13, 1999: all concerning Devon's request for an unorthodox oil well location in the Undesignated Red Lake (Queen-Grayburg-San Andres) Pool for its proposed Hawk "10-L" Federal Well No. 12 (API No. 30-015-29725) to be drilled 1335 feet from the South line and 1040 feet from the West line (Unit L) of Section 10, Township 18 South, Range 27 East, NMPM, Eddy County, New Mexico.


The NW/4 SW/4 of Section 10 is to be dedicated to this well in order to form a standard 40-acre oil spacing and proration unit within the Undesignated Red Lake (Queen-Grayburg-San Andres) Pool.

Further, the entire W/2 of Section 10 is a single Federal lease (United States Government lease No. NM-025604) in which Devon is the leasehold operator; therefore, there are no effected offsets to the subject 40-acre tract other than Devon.

The application has been duly filed under the provisions of Division Rule 104.F.

By the authority granted me under the provisions of Division Rule 104.F(2), the above-described unorthodox oil well location is hereby approved.

Sincerely,



Lori Wrotenbery
Director

LW/MES/kv

cc: New Mexico Oil Conservation Division - Artesia
U. S. Bureau of Land Management - Carlsbad
File: Case No. 11966 /



NEW MEXICO ENERGY, MINERALS
& NATURAL RESOURCES DEPARTMENT

OIL CONSERVATION DIVISION
2040 South Pacheco Street
Santa Fe, New Mexico 87505
(505) 827-7131

April 22, 1999

Devon Energy Corporation (Nevada)
c/o James Bruce
P. O. Box 1056
Santa Fe, New Mexico 87501

Telefax No. (505) 982-2151

Administrative Order NSL-4268

Dear Mr. Bruce:

Reference is made to the following: (i) an application filed by Devon Energy Corporation (Nevada) ["Devon"] dated July 15, 1997; and (ii) the records of the New Mexico Oil Conservation Division ("Division") in Santa Fe, including the file in Case No. 11966, which resulted in Division Order No. R-11162 dated April 13, 1999: all concerning Devon's request for an unorthodox oil well location in the Undesignated Red Lake (Queen-Grayburg-San Andres) Pool for its proposed Hawk "10-K" Federal Well No. 10 (API No. 30-015-29672) to be drilled 1550 feet from the South line and 2288 feet from the West line (Unit K) of Section 10, Township 18 South, Range 27 East, NMPM, Eddy County, New Mexico.


The NE/4 SW/4 of Section 10 is to be dedicated to this well in order to form a standard 40-acre oil spacing and proration unit within the Undesignated Red Lake (Queen-Grayburg-San Andres) Pool.

Further, the entire W/2 of Section 10 is a single Federal lease (United States Government Lease No. NM-025604) in which Devon is the leasehold operator; therefore, there are no effected offsets to the subject 40-acre tract other than Devon.

The application has been duly filed under the provisions of Division Rule 104.F.

By the authority granted me under the provisions of Division Rule 104.F(2), the above-described unorthodox oil well location is hereby approved.

Sincerely,



Lori Wrotenbery
Director

LW/MES/kv

cc: New Mexico Oil Conservation Division - Artesia
U. S. Bureau of Land Management - Carlsbad
File: Case No. 11966



NEW MEXICO ENERGY, MINERALS
& NATURAL RESOURCES DEPARTMENT

OIL CONSERVATION DIVISION
2040 South Pacheco Street
Santa Fe, New Mexico 87505
(505) 827-7131

April 22, 1999

Devon Energy Corporation (Nevada)
c/o James Bruce
P. O. Box 1056
Santa Fe, New Mexico 87501

Telefax No. (505) 982-2151

Administrative Order NSL-4269

Dear Mr. Bruce:

Reference is made to the following: (i) an application filed by Devon Energy Corporation (Nevada) ["Devon"] dated July 15, 1997; and (ii) the records of the New Mexico Oil Conservation Division ("Division") in Santa Fe, including the file in Case No. 11966, which resulted in Division Order No. R-11162 dated April 13, 1999; all concerning Devon's request for an unorthodox oil well location in the Undesignated Red Lake (Queen-Grayburg-San Andres) Pool for its proposed Hawk "10-M" Federal Well No. 13 (API No. 30-015-29689) to be drilled 990 feet from the South line and 210 feet from the West line (Unit M) of Section 10, Township 18 South, Range 27 East, NMPM, Eddy County, New Mexico.

The SW/4 SW/4 of Section 10 is to be dedicated to this well in order to form a standard 40-acre oil spacing and proration unit within the Undesignated Red Lake (Queen-Grayburg-San Andres) Pool.

The application has been duly filed under the provisions of Division Rule 104.F.

By the authority granted me under the provisions of Division Rule 104.F(2), the above-described unorthodox oil well location is hereby approved.

Sincerely,

Lori Wrotenbery
Director

LW/MES/kv

cc: New Mexico Oil Conservation Division - Artesia
U. S. Bureau of Land Management - Carlsbad
File: Case No. 11966 /



NEW MEXICO ENERGY, MINERALS
& NATURAL RESOURCES DEPARTMENT

OIL CONSERVATION DIVISION
2040 South Pacheco Street
Santa Fe, New Mexico 87505
(505) 827-7131

April 22, 1999

Devon Energy Corporation (Nevada)
c/o James Bruce
P. O. Box 1056
Santa Fe, New Mexico 87501

Telefax No. (505) 982-2151

Administrative Order NSL-4270

Dear Mr. Bruce:

Reference is made to the following: (i) an application filed by Devon Energy Corporation (Nevada) ["Devon"] dated July 16, 1997; and (ii) the records of the New Mexico Oil Conservation Division ("Division") in Santa Fe, including the file in Case No. 11966, which resulted in Division Order No. R-11162 dated April 13, 1999: all concerning Devon's request for an unorthodox oil well location in the Undesignated Red Lake (Queen-Grayburg-San Andres) Pool for its proposed Hawk "10-N" Federal Well No. 16 (**API No. 30-015-29674**) to be drilled 280 feet from the South line and 2130 feet from the West line (Unit N) of Section 10, Township 18 South, Range 27 East, NMPM, Eddy County, New Mexico.

The SE/4 SW/4 of Section 10 is to be dedicated to this well in order to form a standard 40-acre oil spacing and proration unit within the Undesignated Red Lake (Queen-Grayburg-San Andres) Pool.

The application has been duly filed under the provisions of Division Rule 104.F.

By the authority granted me under the provisions of Division Rule 104.F(2), the above-described unorthodox oil well location is hereby approved.

Sincerely,

Lori Wrotenbery
Director

LW/MES/kv

cc: New Mexico Oil Conservation Division - Artesia
U. S. Bureau of Land Management - Carlsbad
File: Case No. 11966 /



NEW MEXICO ENERGY, MINERALS
& NATURAL RESOURCES DEPARTMENT

OIL CONSERVATION DIVISION
2040 South Pacheco Street
Santa Fe, New Mexico 87505
(505) 827-7131

April 22, 1999

Devon Energy Corporation (Nevada)
c/o James Bruce
P. O. Box 1056
Santa Fe, New Mexico 87501

Telefax No. (505) 982-2151

Administrative Order NSL-4271(SD)

Dear Mr. Bruce:

Reference is made to the following: (i) two applications filed by Devon Energy Corporation (Nevada) ["Devon"] dated April 9, 1997 and July 15, 1997; and (ii) the records of the New Mexico Oil Conservation Division ("Division") in Santa Fe, including the file in Case No. 11966, which resulted in Division Order No. R-11162 dated April 13, 1999: all concerning Devon's request for an unorthodox "infill" oil well location within an existing standard 40-acre oil spacing and proration unit comprising the SE/4 SE/4 (Unit P) of Section 9, Township 18 South, Range 27 East, NMPM, Red Lake (Queen-Grayburg-San Andres) Pool, Eddy County, New Mexico.

This 40-acre unit is currently dedicated to Devon's Hawk "9-P" Federal Well No. 19 (API No. 30-015-29517) located at a standard oil well location 770 feet from the South line and 990 feet from the East line of Section 9.

The application has been duly filed under the provisions of Division Rule 104.F.

By the authority granted me under the provisions of Division Rule 104.F(2), the following described well to be drilled at an unorthodox "infill" oil well location within the SE/4 SE/4 (Unit P) of Section 9 is hereby approved:

Hawk "9-P" Federal Well No. 20
230' FSL & 330' FEL
(API No. 30-015-29483).

Further, both the existing Hawk "9-P" Federal Well No. 19 and the proposed Hawk "9-P" Federal Well No. 20 are to be simultaneously dedicated to the subject 40-acre unit.

Sincerely,

Lori Wrotenbery
Director

LW/MES/kv

cc: New Mexico Oil Conservation Division - Artesia
U. S. Bureau of Land Management - Carlsbad
File: Case No. 11966



NEW MEXICO ENERGY, MINERALS
& NATURAL RESOURCES DEPARTMENT

OIL CONSERVATION DIVISION
2040 South Pacheco Street
Santa Fe, New Mexico 87505
(505) 827-7131

April 22, 1999

Devon Energy Corporation (Nevada)
c/o James Bruce
P. O. Box 1056
Santa Fe, New Mexico 87501

Telefax No. (505) 982-2151

Administrative Order NSL-4272(SD)

Dear Mr. Bruce:

Reference is made to the following: (i) two applications filed by Devon Energy Corporation (Nevada) ["Devon"] dated April 9, 1997 and July 15, 1997; and (ii) the records of the New Mexico Oil Conservation Division ("Division") in Santa Fe, including the file in Case No. 11966, which resulted in Division Order No. R-11162 dated April 13, 1999: all concerning Devon's request for an unorthodox "infill" oil well location within an existing standard 40-acre oil spacing and proration unit comprising the SW/4 SE/4 (Unit O) of Section 9, Township 18 South, Range 27 East, NMPM, Red Lake (Queen-Grayburg-San Andres) Pool, Eddy County, New Mexico.

This 40-acre unit is currently dedicated to Devon's Hawk "9-O" Federal Well No. 17 (API No. 30-015-29484) located at an unorthodox gas well location (approved by Division Order No. R-11162) 1170 feet from the South line and 2310 feet from the East line of Section 9.

The application has been duly filed under the provisions of Division Rule 104.F.

By the authority granted me under the provisions of Division Rule 104.F(2), the following described well to be drilled at an unorthodox "infill" oil well location within the SW/4 SE/4 (Unit O) of Section 9 is hereby approved:

Hawk "9-O" Federal Well No. 18
230' FSL & 1650' FEL
(API No. 30-015-29518).

Further, both the existing Hawk "9-O" Federal Well No. 17 and the proposed Hawk "9-O" Federal Well No. 18 are to be simultaneously dedicated to the subject 40-acre unit.

Sincerely,

Lori Wrotenbery
Director

LW/MES/kv

cc: New Mexico Oil Conservation Division - Artesia
U. S. Bureau of Land Management - Carlsbad
File: Case No. 11966 ✓