



Manzano Oil Corporation

October 2, 1998

Estates of Charles and Hilda St. Martin
1652 Hedland Place
El Dorado Hills, CA 95630

P.O. Box 2107
Roswell, New Mexico 88202-2107
(505) 623-1996
FAX (505) 625-2620

Re: Odyssey #1 Well
S/2SE/4 Section 2, 16S-36E
Lea County, New Mexico

Gentlemen:

We are proposing the drilling of the Odyssey #1 well in the S/2SE/4 of Section 2, T-16-S, R-36-E, Lea County, New Mexico. The legal location for the well is 1149' FSL and 1370' FEL and will be drilled to a depth of 11,800' to test the Strawn Formation.

Originally we planned to drill a completely new well starting and ending at the above legal location but due to economic conditions we have decided to re-enter the "SV" Killer Bee #1 well at a surface location of 487' FSL and 1270' FEL of Section 2, 16S-36E. We plan to go down approximately 9,000' in the wellbore of the "SV" Killer Bee #1 well and kick the well over to an ending location of 1149' FSL and 1370' FEL.

You were sent a previous letter from Manzano Oil Corporation asking you to participate in the drilling of the Odyssey #1 well and we have also extended an opportunity to lease your mineral rights. We have enclosed an amended AFE for the drilling of the Odyssey #1 well and request your participation in the drilling of the well. Your election to participate shall be evidenced by your execution of an AFE and Joint Operating Agreement, naming Manzano Oil Corporation as operator, and payment of your proportionate share of the drilling cost.

We would appreciate you notifying us as to your election as soon as possible as we anticipate commencing the well in the near future. Should you respond affirmatively, Manzano will provide a Joint Operating Agreement along with an invoice from your drilling cost.

Thank you for your prompt attention to this matter, and let me know if you should have any questions in this regard.

Sincerely,

Debbi Jeffers

Encl: AFE dated October 1, 1998

BEFORE THE
OIL CONSERVATION DIVISION
Santa Fe, New Mexico

Case No. 12049 Exhibit No. 5

Submitted by: Manzano Oil Corporation

Hearing Date: October 8, 1998



Manzano Oil Corporation

October 2, 1998

Mr. Charles F. Aniser
800 FM 1417 Apt 1225
Sherman, TX 75090

P.O. Box 2107
Roswell, New Mexico 88202-2107
(505) 623-1996
FAX (505) 625-2620

Re: Odyssey #1 Well
S/2SE/4 Section 2, 16S-36E
Lea County, New Mexico

Dear Mr. Aniser:

We are proposing the drilling of the Odyssey #1 well in the S/2SE/4 of Section 2, T-16-S, R-36-E, Lea County, New Mexico. The legal location for the well is 1149' FSL and 1370' FEL and will be drilled to a depth of 11,800' to test the Strawn Formation.

Originally we planned to drill a completely new well starting and ending at the above legal location but due to economic conditions we have decided to re-enter the "SV" Killer Bee #1 well at a surface location of 487' FSL and 1270' FEL of Section 2, 16S-36E. We plan to go down approximately 9,000' in the wellbore of the "SV" Killer Bee #1 well and kick the well over to an ending location of 1149' FSL and 1370' FEL.

You were sent a previous letter from Manzano Oil Corporation asking you to participate in the drilling of the Odyssey #1 well and we have also extended an opportunity to lease your mineral rights. We have enclosed an amended AFE for the drilling of the Odyssey #1 well and request your participation in the drilling of the well. Your election to participate shall be evidenced by your execution of an AFE and Joint Operating Agreement, naming Manzano Oil Corporation as operator, and payment of your proportionate share of the drilling cost.

We would appreciate you notifying us as to your election as soon as possible as we anticipate commencing the well in the near future. Should you respond affirmatively, Manzano will provide a Joint Operating Agreement along with an invoice from your drilling cost.

Thank you for your prompt attention to this matter, and let me know if you should have any questions in this regard.

Sincerely,


Debbi Jeffers

Encl: AFE dated October 1, 1998



Manzano Oil Corporation

October 2, 1998

Ms. Lula Sewell
3266 Paseo Gallita
San Clemente, CA 92672

P.O. Box 2107
Roswell, New Mexico 88202-2107
(505) 623-1996
FAX (505) 625-2620

Re: Odyssey #1 Well
S/2SE/4 Section 2, 16S-36E
Lea County, New Mexico

Dear Ms. Sewell:

We are proposing the drilling of the Odyssey #1 well in the S/2SE/4 of Section 2, T-16-S, R-36-E, Lea County, New Mexico. The legal location for the well is 1149' FSL and 1370' FEL and will be drilled to a depth of 11,800' to test the Strawn Formation.

Originally we planned to drill a completely new well starting and ending at the above legal location but due to economic conditions we have decided to re-enter the "SV" Killer Bee #1 well at a surface location of 487' FSL and 1270' FEL of Section 2, 16S-36E. We plan to go down approximately 9,000' in the wellbore of the "SV" Killer Bee #1 well and kick the well over to an ending location of 1149' FSL and 1370' FEL.

You were sent a previous letter from Manzano Oil Corporation asking you to participate in the drilling of the Odyssey #1 well and we have also extended an opportunity to lease your mineral rights. We have enclosed an amended AFE for the drilling of the Odyssey #1 well and request your participation in the drilling of the well. Your election to participate shall be evidenced by your execution of an AFE and Joint Operating Agreement, naming Manzano Oil Corporation as operator, and payment of your proportionate share of the drilling cost.

We would appreciate you notifying us as to your election as soon as possible as we anticipate commencing the well in the near future. Should you respond affirmatively, Manzano will provide a Joint Operating Agreement along with an invoice from your drilling cost.

Thank you for your prompt attention to this matter, and let me know if you should have any questions in this regard.

Sincerely,

Debbi Jeffers

Encl: AFE dated October 1, 1998



Manzano Oil Corporation

October 2, 1998

Mr. Louis Warn
160 Kanaka Flaps Road
Jacksonville, OR 97530

P.O. Box 2107
Roswell, New Mexico 88202-2107
(505) 623-1996
FAX (505) 625-2620

Re: Odyssey #1 Well
S/2SE/4 Section 2, 16S-36E
Lea County, New Mexico

Dear Mr. Warn:

We are proposing the drilling of the Odyssey #1 well in the S/2SE/4 of Section 2, T-16-S, R-36-E, Lea County, New Mexico. The legal location for the well is 1149' FSL and 1370' FEL and will be drilled to a depth of 11,800' to test the Strawn Formation.


Originally we planned to drill a completely new well starting and ending at the above legal location but due to economic conditions we have decided to re-enter the "SV" Killer Bee #1 well at a surface location of 487' FSL and 1270' FEL of Section 2, 16S-36E. We plan to go down approximately 9,000' in the wellbore of the "SV" Killer Bee #1 well and kick the well over to an ending location of 1149' FSL and 1370' FEL.

You were sent a previous letter from Manzano Oil Corporation asking you to participate in the drilling of the Odyssey #1 well and we have also extended an opportunity to lease your mineral rights. We have enclosed an amended AFE for the drilling of the Odyssey #1 well and request your participation in the drilling of the well. Your election to participate shall be evidenced by your execution of an AFE and Joint Operating Agreement, naming Manzano Oil Corporation as operator, and payment of your proportionate share of the drilling cost.

We would appreciate you notifying us as to your election as soon as possible as we anticipate commencing the well in the near future. Should you respond affirmatively, Manzano will provide a Joint Operating Agreement along with an invoice from your drilling cost.

Thank you for your prompt attention to this matter, and let me know if you should have any questions in this regard.

Sincerely,


Debbi Jeffers

Encl: AFE dated October 1, 1998



Manzano Oil Corporation

October 2, 1998

Mr. Sim H. Levy
401 S. Turner
Hobbs, NM 88240

P.O. Box 2107
Roswell, New Mexico 88202-2107
(505) 623-1996
FAX (505) 625-2620

Re: Odyssey #1 Well
S/2SE/4 Section 2, 16S-36E
Lea County, New Mexico

Dear Mr. Levy:

We are proposing the drilling of the Odyssey #1 well in the S/2SE/4 of Section 2, T-16-S, R-36-E, Lea County, New Mexico. The legal location for the well is 1149' FSL and 1370' FEL and will be drilled to a depth of 11,800' to test the Strawn Formation.

Originally we planned to drill a completely new well starting and ending at the above legal location but due to economic conditions we have decided to re-enter the "SV" Killer Bee #1 well at a surface location of 487' FSL and 1270' FEL of Section 2, 16S-36E. We plan to go down approximately 9,000' in the wellbore of the "SV" Killer Bee #1 well and kick the well over to an ending location of 1149' FSL and 1370' FEL.

You were sent a previous letter from Manzano Oil Corporation asking you to participate in the drilling of the Odyssey #1 well and we have also extended an opportunity to lease your mineral rights. We have enclosed an amended AFE for the drilling of the Odyssey #1 well and request your participation in the drilling of the well. Your election to participate shall be evidenced by your execution of an AFE and Joint Operating Agreement, naming Manzano Oil Corporation as operator, and payment of your proportionate share of the drilling cost.

We would appreciate you notifying us as to your election as soon as possible as we anticipate commencing the well in the near future. Should you respond affirmatively, Manzano will provide a Joint Operating Agreement along with an invoice from your drilling cost.

Thank you for your prompt attention to this matter, and let me know if you should have any questions in this regard.

Sincerely,

Debbi Jeffers

Encl: AFE dated October 1, 1998



Manzano Oil Corporation

October 2, 1998

Beverly Powers, Estate of
Earl C. Peterson
5215 Shenandoah Ave.
Los Angeles, CA 90056

P.O. Box 2107
Roswell, New Mexico 88202-2107
(505) 623-1996
FAX (505) 625-2620

Re: Odyssey #1 Well
S/2SE/4 Section 2, 16S-36E
Lea County, New Mexico

Gentlemen:

We are proposing the drilling of the Odyssey #1 well in the S/2SE/4 of Section 2, T-16-S, R-36-E, Lea County, New Mexico. The legal location for the well is 1149' FSL and 1370' FEL and will be drilled to a depth of 11,800' to test the Strawn Formation.


Originally we planned to drill a completely new well starting and ending at the above legal location but due to economic conditions we have decided to re-enter the "SV" Killer Bee #1 well at a surface location of 487' FSL and 1270' FEL of Section 2, 16S-36E. We plan to go down approximately 9,000' in the wellbore of the "SV" Killer Bee #1 well and kick the well over to an ending location of 1149' FSL and 1370' FEL.

You were sent a previous letter from Manzano Oil Corporation asking you to participate in the drilling of the Odyssey #1 well and we have also extended an opportunity to lease your mineral rights. We have enclosed an amended AFE for the drilling of the Odyssey #1 well and request your participation in the drilling of the well. Your election to participate shall be evidenced by your execution of an AFE and Joint Operating Agreement, naming Manzano Oil Corporation as operator, and payment of your proportionate share of the drilling cost.

We would appreciate you notifying us as to your election as soon as possible as we anticipate commencing the well in the near future. Should you respond affirmatively, Manzano will provide a Joint Operating Agreement along with an invoice from your drilling cost.

Thank you for your prompt attention to this matter, and let me know if you should have any questions in this regard.

Sincerely,



Debbi Jeffers

Encl: AFE dated October 1, 1998



Manzano Oil Corporation

October 2, 1998

Ms. Susan Hummel
1009 N. Glendale Blvd., No. B
Glendale, CA 91206

P.O. Box 2107
Roswell, New Mexico 88202-2107
(505) 623-1996
FAX (505) 625-2620

Re: Odyssey #1 Well
S/2SE/4 Section 2, 16S-36E
Lea County, New Mexico

Dear Ms. Hummel:

We are proposing the drilling of the Odyssey #1 well in the S/2SE/4 of Section 2, T-16-S, R-36-E, Lea County, New Mexico. The legal location for the well is 1149' FSL and 1370' FEL and will be drilled to a depth of 11,800' to test the Strawn Formation.

Originally we planned to drill a completely new well starting and ending at the above legal location but due to economic conditions we have decided to re-enter the "SV" Killer Bee #1 well at a surface location of 487' FSL and 1270' FEL of Section 2, 16S-36E. We plan to go down approximately 9,000' in the wellbore of the "SV" Killer Bee #1 well and kick the well over to an ending location of 1149' FSL and 1370' FEL.

You were sent a previous letter from Manzano Oil Corporation asking you to participate in the drilling of the Odyssey #1 well and we have also extended an opportunity to lease your mineral rights. We have enclosed an amended AFE for the drilling of the Odyssey #1 well and request your participation in the drilling of the well. Your election to participate shall be evidenced by your execution of an AFE and Joint Operating Agreement, naming Manzano Oil Corporation as operator, and payment of your proportionate share of the drilling cost.

We would appreciate you notifying us as to your election as soon as possible as we anticipate commencing the well in the near future. Should you respond affirmatively, Manzano will provide a Joint Operating Agreement along with an invoice from your drilling cost.

Thank you for your prompt attention to this matter, and let me know if you should have any questions in this regard.

Sincerely,


Debbi Jeffers

Encl: AFE dated October 1, 1998



Manzano Oil Corporation

October 2, 1998

P.O. Box 2107
Roswell, New Mexico 88202-2107
(505) 623-1996
FAX (505) 625-2620

Louise Augereau
1080 Foxburg Rd. Apt 2161
Seal Beach, CA 90740

Re: Odyssey #1 Well
S/2SE/4 Section 2, 16S-36E
Lea County, New Mexico

Dear Ms. Augereau:

We are proposing the drilling of the Odyssey #1 well in the S/2SE/4 of Section 2, T-16-S, R-36-E, Lea County, New Mexico. The legal location for the well is 1149' FSL and 1370' FEL and will be drilled to a depth of 11,800' to test the Strawn Formation.

Originally we planned to drill a completely new well starting and ending at the above legal location but due to economic conditions we have decided to re-enter the "SV" Killer Bee #1 well at a surface location of 487' FSL and 1270' FEL of Section 2, 16S-36E. We plan to go down approximately 9,000' in the wellbore of the "SV" Killer Bee #1 well and kick the well over to an ending location of 1149' FSL and 1370' FEL.

You were sent a previous letter from Manzano Oil Corporation asking you to participate in the drilling of the Odyssey #1 well and we have also extended an opportunity to lease your mineral rights. We have enclosed an amended AFE for the drilling of the Odyssey #1 well and request your participation in the drilling of the well. Your election to participate shall be evidenced by your execution of an AFE and Joint Operating Agreement, naming Manzano Oil Corporation as operator, and payment of your proportionate share of the drilling cost.

We would appreciate you notifying us as to your election as soon as possible as we anticipate commencing the well in the near future. Should you respond affirmatively, Manzano will provide a Joint Operating Agreement along with an invoice from your drilling cost.

Thank you for your prompt attention to this matter, and let me know if you should have any questions in this regard.

Sincerely,


Debbi Jeffers

Encl: AFE dated October 1, 1998



Manzano Oil Corporation

October 2, 1998

P.O. Box 2107
Roswell, New Mexico 88202-2107
(505) 623-1996
FAX (505) 625-2620

Estate of E.D. Baring-Gould
P.O. Box 50609
Santa Barbara, CA 93150

Re: Odyssey #1 Well
S/2SE/4 Section 2, 16S-36E
Lea County, New Mexico

Gentlemen:

We are proposing the drilling of the Odyssey #1 well in the S/2SE/4 of Section 2, T-16-S, R-36-E, Lea County, New Mexico. The legal location for the well is 1149' FSL and 1370' FEL and will be drilled to a depth of 11,800' to test the Strawn Formation.

Originally we planned to drill a completely new well starting and ending at the above legal location but due to economic conditions we have decided to re-enter the "SV" Killer Bee #1 well at a surface location of 487' FSL and 1270' FEL of Section 2, 16S-36E. We plan to go down approximately 9,000' in the wellbore of the "SV" Killer Bee #1 well and kick the well over to an ending location of 1149' FSL and 1370' FEL.

You were sent a previous letter from Manzano Oil Corporation asking you to participate in the drilling of the Odyssey #1 well and we have also extended an opportunity to lease your mineral rights. We have enclosed an amended AFE for the drilling of the Odyssey #1 well and request your participation in the drilling of the well. Your election to participate shall be evidenced by your execution of an AFE and Joint Operating Agreement, naming Manzano Oil Corporation as operator, and payment of your proportionate share of the drilling cost.

We would appreciate you notifying us as to your election as soon as possible as we anticipate commencing the well in the near future. Should you respond affirmatively, Manzano will provide a Joint Operating Agreement along with an invoice from your drilling cost.

Thank you for your prompt attention to this matter, and let me know if you should have any questions in this regard.

Sincerely,

Debbi Jeffers

Encl: AFE dated October 1, 1998



Manzano Oil Corporation

October 2, 1998

P.O. Box 2107
Roswell, New Mexico 88202-2107
(505) 623-1996
FAX (505) 625-2620

Mr. Russell A. Braun
P.O. Box 463
Columbia, IL 62236

Re: Odyssey #1 Well
S/2SE/4 Section 2, 16S-36E
Lea County, New Mexico

Dear Mr. Braun:

We are proposing the drilling of the Odyssey #1 well in the S/2SE/4 of Section 2, T-16-S, R-36-E, Lea County, New Mexico. The legal location for the well is 1149' FSL and 1370' FEL and will be drilled to a depth of 11,800' to test the Strawn Formation.

Originally we planned to drill a completely new well starting and ending at the above legal location but due to economic conditions we have decided to re-enter the "SV" Killer Bee #1 well at a surface location of 487' FSL and 1270' FEL of Section 2, 16S-36E. We plan to go down approximately 9,000' in the wellbore of the "SV" Killer Bee #1 well and kick the well over to an ending location of 1149' FSL and 1370' FEL.

You were sent a previous letter from Manzano Oil Corporation asking you to participate in the drilling of the Odyssey #1 well and we have also extended an opportunity to lease your mineral rights. We have enclosed an amended AFE for the drilling of the Odyssey #1 well and request your participation in the drilling of the well. Your election to participate shall be evidenced by your execution of an AFE and Joint Operating Agreement, naming Manzano Oil Corporation as operator, and payment of your proportionate share of the drilling cost.

We would appreciate you notifying us as to your election as soon as possible as we anticipate commencing the well in the near future. Should you respond affirmatively, Manzano will provide a Joint Operating Agreement along with an invoice from your drilling cost.

Thank you for your prompt attention to this matter, and let me know if you should have any questions in this regard.

Sincerely,

Debbi Jeffers

Encl: AFE dated October 1, 1998



Manzano Oil Corporation

October 2, 1998

P.O. Box 2107
Roswell, New Mexico 88202-2107
(505) 623-1996
FAX (505) 625-2620

Mr. Joseph Day
P.O. Box 230
LaMesa, CA 91944

Re: Odyssey #1 Well
S/2SE/4 Section 2, 16S-36E
Lea County, New Mexico

Dear Mr. Day:

We are proposing the drilling of the Odyssey #1 well in the S/2SE/4 of Section 2, T-16-S, R-36-E, Lea County, New Mexico. The legal location for the well is 1149' FSL and 1370' FEL and will be drilled to a depth of 11,800' to test the Strawn Formation.

Originally we planned to drill a completely new well starting and ending at the above legal location but due to economic conditions we have decided to re-enter the "SV" Killer Bee #1 well at a surface location of 487' FSL and 1270' FEL of Section 2, 16S-36E. We plan to go down approximately 9,000' in the wellbore of the "SV" Killer Bee #1 well and kick the well over to an ending location of 1149' FSL and 1370' FEL.

You were sent a previous letter from Manzano Oil Corporation asking you to participate in the drilling of the Odyssey #1 well and we have also extended an opportunity to lease your mineral rights. We have enclosed an amended AFE for the drilling of the Odyssey #1 well and request your participation in the drilling of the well. Your election to participate shall be evidenced by your execution of an AFE and Joint Operating Agreement, naming Manzano Oil Corporation as operator, and payment of your proportionate share of the drilling cost.

We would appreciate you notifying us as to your election as soon as possible as we anticipate commencing the well in the near future. Should you respond affirmatively, Manzano will provide a Joint Operating Agreement along with an invoice from your drilling cost.

Thank you for your prompt attention to this matter, and let me know if you should have any questions in this regard.

Sincerely,

Debbi Jeffers

Encl: AFE dated October 1, 1998



Manzano Oil Corporation

October 2, 1998

P.O. Box 2107
Roswell, New Mexico 88202-2107
(505) 623-1996
FAX (505) 625-2620

Robert S. Leonard
P.O. Box 254
Lakehead, CA 96051

Re: Odyssey #1 Well
S/2SE/4 Section 2, 16S-36E
Lea County, New Mexico

Dear Mr. Leonard:

We are proposing the drilling of the Odyssey #1 well in the S/2SE/4 of Section 2, T-16-S, R-36-E, Lea County, New Mexico. The legal location for the well is 1149' FSL and 1370' FEL and will be drilled to a depth of 11,800' to test the Strawn Formation.

Originally we planned to drill a completely new well starting and ending at the above legal location but due to economic conditions we have decided to re-enter the "SV" Killer Bee #1 well at a surface location of 487' FSL and 1270' FEL of Section 2, 16S-36E. We plan to go down approximately 9,000' in the wellbore of the "SV" Killer Bee #1 well and kick the well over to an ending location of 1149' FSL and 1370' FEL.

You were sent a previous letter from Manzano Oil Corporation asking you to participate in the drilling of the Odyssey #1 well and we have also extended an opportunity to lease your mineral rights. We have enclosed an amended AFE for the drilling of the Odyssey #1 well and request your participation in the drilling of the well. Your election to participate shall be evidenced by your execution of an AFE and Joint Operating Agreement, naming Manzano Oil Corporation as operator, and payment of your proportionate share of the drilling cost.

We would appreciate you notifying us as to your election as soon as possible as we anticipate commencing the well in the near future. Should you respond affirmatively, Manzano will provide a Joint Operating Agreement along with an invoice from your drilling cost.

Thank you for your prompt attention to this matter, and let me know if you should have any questions in this regard.

Sincerely,

Debbi Jeffers

Encl: AFE dated October 1, 1998



Manzano Oil Corporation

October 2, 1998

Mr. Bill G. Taylor and
Mr. Harvey R. Taylor
1106 N. Country Club Road
Carlsbad, NM 88220

P.O. Box 2107
Roswell, New Mexico 88202-2107
(505) 623-1996
FAX (505) 625-2620

Re: Odyssey #1 Well
S/2SE/4 Section 2, 16S-36E
Lea County, New Mexico

Gentlemen:

We are proposing the drilling of the Odyssey #1 well in the S/2SE/4 of Section 2, T-16-S, R-36-E, Lea County, New Mexico. The legal location for the well is 1149' FSL and 1370' FEL and will be drilled to a depth of 11,800' to test the Strawn Formation.

Originally we planned to drill a completely new well starting and ending at the above legal location but due to economic conditions we have decided to re-enter the "SV" Killer Bee #1 well at a surface location of 487' FSL and 1270' FEL of Section 2, 16S-36E. We plan to go down approximately 9,000' in the wellbore of the "SV" Killer Bee #1 well and kick the well over to an ending location of 1149' FSL and 1370' FEL.

You were sent a previous letter from Manzano Oil Corporation asking you to participate in the drilling of the Odyssey #1 well and we have also extended an opportunity to lease your mineral rights. We have enclosed an amended AFE for the drilling of the Odyssey #1 well and request your participation in the drilling of the well. Your election to participate shall be evidenced by your execution of an AFE and Joint Operating Agreement, naming Manzano Oil Corporation as operator, and payment of your proportionate share of the drilling cost.

We would appreciate you notifying us as to your election as soon as possible as we anticipate commencing the well in the near future. Should you respond affirmatively, Manzano will provide a Joint Operating Agreement along with an invoice from your drilling cost.

Thank you for your prompt attention to this matter, and let me know if you should have any questions in this regard.

Sincerely,

Debbi Jeffers

Encl: AFE dated October 1, 1998



Manzano Oil Corporation

October 2, 1998

Mr. Chad Michael Madrick
19862 Lombardy Lane
Yorba Linda, CA 92886-2855

P.O. Box 2107
Roswell, New Mexico 88202-2107
(505) 623-1996
FAX (505) 625-2620

Re: Odyssey #1 Well
S/2SE/4 Section 2, 16S-36E
Lea County, New Mexico

Dear Mr. Madrick:

We are proposing the drilling of the Odyssey #1 well in the S/2SE/4 of Section 2, T-16-S, R-36-E, Lea County, New Mexico. The legal location for the well is 1149' FSL and 1370' FEL and will be drilled to a depth of 11,800' to test the Strawn Formation.

Originally we planned to drill a completely new well starting and ending at the above legal location but due to economic conditions we have decided to re-enter the "SV" Killer Bee #1 well at a surface location of 487' FSL and 1270' FEL of Section 2, 16S-36E. We plan to go down approximately 9,000' in the wellbore of the "SV" Killer Bee #1 well and kick the well over to an ending location of 1149' FSL and 1370' FEL.

You were sent a previous letter from Manzano Oil Corporation asking you to participate in the drilling of the Odyssey #1 well and we have also extended an opportunity to lease your mineral rights. We have enclosed an amended AFE for the drilling of the Odyssey #1 well and request your participation in the drilling of the well. Your election to participate shall be evidenced by your execution of an AFE and Joint Operating Agreement, naming Manzano Oil Corporation as operator, and payment of your proportionate share of the drilling cost.

We would appreciate you notifying us as to your election as soon as possible as we anticipate commencing the well in the near future. Should you respond affirmatively, Manzano will provide a Joint Operating Agreement along with an invoice from your drilling cost.

Thank you for your prompt attention to this matter, and let me know if you should have any questions in this regard.

Sincerely,

Debbi Jeffers

Encl: AFE dated October 1, 1998



Manzano Oil Corporation

October 2, 1998

P.O. Box 2107
Roswell, New Mexico 88202-2107
(505) 623-1996
FAX (505) 625-2620

Mr. Lloyd B. Hill
1860 Braemar Road
Pasadena, CA 91103

Re: Odyssey #1 Well
S/2SE/4 Section 2, 16S-36E
Lea County, New Mexico

Dear Mr. Hill

We are proposing the drilling of the Odyssey #1 well in the S/2SE/4 of Section 2, T-16-S, R-36-E, Lea County, New Mexico. The legal location for the well is 1149' FSL and 1370' FEL and will be drilled to a depth of 11,800' to test the Strawn Formation.

Originally we planned to drill a completely new well starting and ending at the above legal location but due to economic conditions we have decided to re-enter the "SV" Killer Bee #1 well at a surface location of 487' FSL and 1270' FEL of Section 2, 16S-36E. We plan to go down approximately 9,000' in the wellbore of the "SV" Killer Bee #1 well and kick the well over to an ending location of 1149' FSL and 1370' FEL.

You were sent a previous letter from Manzano Oil Corporation asking you to participate in the drilling of the Odyssey #1 well and we have also extended an opportunity to lease your mineral rights. We have enclosed an amended AFE for the drilling of the Odyssey #1 well and request your participation in the drilling of the well. Your election to participate shall be evidenced by your execution of an AFE and Joint Operating Agreement, naming Manzano Oil Corporation as operator, and payment of your proportionate share of the drilling cost.

We would appreciate you notifying us as to your election as soon as possible as we anticipate commencing the well in the near future. Should you respond affirmatively, Manzano will provide a Joint Operating Agreement along with an invoice from your drilling cost.

Thank you for your prompt attention to this matter, and let me know if you should have any questions in this regard.

Sincerely,

Debbi Jeffers

Encl: AFE dated October 1, 1998



Manzano Oil Corporation

October 2, 1998

Ms. Pamela Mendoza
234 N. Jackson, No. B
Glendale, CA 91206

P.O. Box 2107
Roswell, New Mexico 88202-2107
(505) 623-1996
FAX (505) 625-2620

Re: Odyssey #1 Well
S/2SE/4 Section 2, 16S-36E
Lea County, New Mexico

Dear Ms. Mendoza:

We are proposing the drilling of the Odyssey #1 well in the S/2SE/4 of Section 2, T-16-S, R-36-E, Lea County, New Mexico. The legal location for the well is 1149' FSL and 1370' FEL and will be drilled to a depth of 11,800' to test the Strawn Formation.

Originally we planned to drill a completely new well starting and ending at the above legal location but due to economic conditions we have decided to re-enter the "SV" Killer Bee #1 well at a surface location of 487' FSL and 1270' FEL of Section 2, 16S-36E. We plan to go down approximately 9,000' in the wellbore of the "SV" Killer Bee #1 well and kick the well over to an ending location of 1149' FSL and 1370' FEL.

You were sent a previous letter from Manzano Oil Corporation asking you to participate in the drilling of the Odyssey #1 well and we have also extended an opportunity to lease your mineral rights. We have enclosed an amended AFE for the drilling of the Odyssey #1 well and request your participation in the drilling of the well. Your election to participate shall be evidenced by your execution of an AFE and Joint Operating Agreement, naming Manzano Oil Corporation as operator, and payment of your proportionate share of the drilling cost.

We would appreciate you notifying us as to your election as soon as possible as we anticipate commencing the well in the near future. Should you respond affirmatively, Manzano will provide a Joint Operating Agreement along with an invoice from your drilling cost.

Thank you for your prompt attention to this matter, and let me know if you should have any questions in this regard.

Sincerely,

Debbi Jeffers

Encl: AFE dated October 1, 1998



Manzano Oil Corporation

October 2, 1998

Ms. Lillian Macubbin
230 S. Eureka Street
Redlands, CA 92373

P.O. Box 2107
Roswell, New Mexico 88202-2107
(505) 623-1996
FAX (505) 625-2620

Re: Odyssey #1 Well
S/2SE/4 Section 2, 16S-36E
Lea County, New Mexico

Dear Ms. Macubbin:

We are proposing the drilling of the Odyssey #1 well in the S/2SE/4 of Section 2, T-16-S, R-36-E, Lea County, New Mexico. The legal location for the well is 1149' FSL and 1370' FEL and will be drilled to a depth of 11,800' to test the Strawn Formation.

Originally we planned to drill a completely new well starting and ending at the above legal location but due to economic conditions we have decided to re-enter the "SV" Killer Bee #1 well at a surface location of 487' FSL and 1270' FEL of Section 2, 16S-36E. We plan to go down approximately 9,000' in the wellbore of the "SV" Killer Bee #1 well and kick the well over to an ending location of 1149' FSL and 1370' FEL.

You were sent a previous letter from Manzano Oil Corporation asking you to participate in the drilling of the Odyssey #1 well and we have also extended an opportunity to lease your mineral rights. We have enclosed an amended AFE for the drilling of the Odyssey #1 well and request your participation in the drilling of the well. Your election to participate shall be evidenced by your execution of an AFE and Joint Operating Agreement, naming Manzano Oil Corporation as operator, and payment of your proportionate share of the drilling cost.

We would appreciate you notifying us as to your election as soon as possible as we anticipate commencing the well in the near future. Should you respond affirmatively, Manzano will provide a Joint Operating Agreement along with an invoice from your drilling cost.

Thank you for your prompt attention to this matter, and let me know if you should have any questions in this regard.

Sincerely,

Debbi Jeffers

Encl: AFE dated October 1, 1998



Manzano Oil Corporation

October 2, 1998

International Church of the
Foursquare Gospel, Inc.
3516 Kiest Crest Drive
Dallas, TX 75233

P.O. Box 2107
Roswell, New Mexico 88202-2107
(505) 623-1996
FAX (505) 625-2620

RE: Odyssey #1 Well
S/2SE/4 Section 2, 16S-36E
Lea County, New Mexico

Gentlemen:

We are proposing the drilling of the Odyssey #1 well in the S/2SE/4 of Section 2, T-16-S, R-36-E, Lea County, New Mexico. The legal location for the well is 1149' FSL and 1370' FEL and will be drilled to a depth of 11,800' to test the Strawn Formation.

Originally we planned to drill a completely new well starting and ending at the above legal location but due to economic conditions we have decided to re-enter the "SV" Killer Bee #1 well at a surface location of 487' FSL and 1270' FEL of Section 2, 16S-36E. We plan to go down approximately 9,000' in the wellbore of the "SV" Killer Bee #1 well and kick the well over to an ending location of 1149' FSL and 1370' FEL.

You were sent a previous letter from Manzano Oil Corporation asking you to participate in the drilling of the Odyssey #1 well and we have also extended an opportunity to lease your mineral rights. We have enclosed an amended AFE for the drilling of the Odyssey #1 well and request your participation in the drilling of the well. Your election to participate shall be evidenced by your execution of an AFE and Joint Operating Agreement, naming Manzano Oil Corporation as operator, and payment of your proportionate share of the drilling cost.

We would appreciate you notifying us as to your election as soon as possible as we anticipate commencing the well in the near future. Should you respond affirmatively, Manzano will provide a Joint Operating Agreement along with an invoice from your drilling cost.

Thank you for your prompt attention to this matter, and let me know if you should have any questions in this regard.

Sincerely,

Debbi Jeffers

Encl: AFE dated October 1, 1998



Manzano Oil Corporation

October 2, 1998

Mr. Peter A. Panagopoulos
1805 Sandy Lane
Carlsbad, NM 88220

P.O. Box 2107
Roswell, New Mexico 88202-2107
(505) 623-1996
FAX (505) 625-2620

Re: Odyssey #1 Well
S/2SE/4 Section 2, 16S-36E
Lea County, New Mexico

Dear Mr. Panagopoulos:

We are proposing the drilling of the Odyssey #1 well in the S/2SE/4 of Section 2, T-16-S, R-36-E, Lea County, New Mexico. The legal location for the well is 1149' FSL and 1370' FEL and will be drilled to a depth of 11,800' to test the Strawn Formation.

Originally we planned to drill a completely new well starting and ending at the above legal location but due to economic conditions we have decided to re-enter the "SV" Killer Bee #1 well at a surface location of 487' FSL and 1270' FEL of Section 2, 16S-36E. We plan to go down approximately 9,000' in the wellbore of the "SV" Killer Bee #1 well and kick the well over to an ending location of 1149' FSL and 1370' FEL.

You were sent a previous letter from Manzano Oil Corporation asking you to participate in the drilling of the Odyssey #1 well and we have also extended an opportunity to lease your mineral rights. We have enclosed an amended AFE for the drilling of the Odyssey #1 well and request your participation in the drilling of the well. Your election to participate shall be evidenced by your execution of an AFE and Joint Operating Agreement, naming Manzano Oil Corporation as operator, and payment of your proportionate share of the drilling cost.

We would appreciate you notifying us as to your election as soon as possible as we anticipate commencing the well in the near future. Should you respond affirmatively, Manzano will provide a Joint Operating Agreement along with an invoice from your drilling cost.

Thank you for your prompt attention to this matter, and let me know if you should have any questions in this regard.

Sincerely,

Debbi Jeffers

Encl: AFE dated October 1, 1998



Manzano Oil Corporation

October 2, 1998

P.O. Box 2107
Roswell, New Mexico 88202-2107
(505) 623-1996
FAX (505) 625-2620

Convalescent Aid Society
3255 E. Foothill Blvd.
Pasadena, CA 91107

Re: Odyssey #1 Well
S/2SE/4 Section 2, 16S-36E
Lea County, New Mexico

Gentlemen:

We are proposing the drilling of the Odyssey #1 well in the S/2SE/4 of Section 2, T-16-S, R-36-E, Lea County, New Mexico. The legal location for the well is 1149' FSL and 1370' FEL and will be drilled to a depth of 11,800' to test the Strawn Formation.

Originally we planned to drill a completely new well starting and ending at the above legal location but due to economic conditions we have decided to re-enter the "SV" Killer Bee #1 well at a surface location of 487' FSL and 1270' FEL of Section 2, 16S-36E. We plan to go down approximately 9,000' in the wellbore of the "SV" Killer Bee #1 well and kick the well over to an ending location of 1149' FSL and 1370' FEL.

You were sent a previous letter from Manzano Oil Corporation asking you to participate in the drilling of the Odyssey #1 well and we have also extended an opportunity to lease your mineral rights. We have enclosed an amended AFE for the drilling of the Odyssey #1 well and request your participation in the drilling of the well. Your election to participate shall be evidenced by your execution of an AFE and Joint Operating Agreement, naming Manzano Oil Corporation as operator, and payment of your proportionate share of the drilling cost.

We would appreciate you notifying us as to your election as soon as possible as we anticipate commencing the well in the near future. Should you respond affirmatively, Manzano will provide a Joint Operating Agreement along with an invoice from your drilling cost.

Thank you for your prompt attention to this matter, and let me know if you should have any questions in this regard.

Sincerely,

Debbi Jeffers

Encl: AFE dated October 1, 1998

P 382 741 558

US Postal Service
Receipt for Certified Mail

No Insurance Coverage Provided.
 Do not use for International Mail (See reverse)

Sent to	Charles F. Aniszer
Street & Number	806 FM 1417 Apt. 1335
Post Office, State, & ZIP Code	Sherman, TX 75690
Postage	\$.32
Certified Fee	1.35
Special Delivery Fee	
Restricted Delivery Fee	
Return Receipt Showing to Whom & Date Delivered	1.10
Return Receipt Showing to Whom & Date Delivered	1.10
Date, & Addressee's Address	
TOTAL Postage & Fees	\$ 2.77
Postmark or Date	

PS Form 3800, April 1995

P 382 741 549

US Postal Service
Receipt for Certified Mail

No Insurance Coverage Provided.
 Do not use for International Mail (See reverse)

Sent to	Russell A. Bran
Street & Number	P.O. Box 463
Post Office, State, & ZIP Code	Columbia, IL 62236
Postage	\$.32
Certified Fee	1.35
Special Delivery Fee	
Restricted Delivery Fee	
Return Receipt Showing to Whom & Date Delivered	1.10
Return Receipt Showing to Whom & Date Delivered	1.10
Date, & Addressee's Address	
TOTAL Postage & Fees	\$ 2.77
Postmark or Date	

PS Form 3800, April 1995

P 382 741 561

US Postal Service
Receipt for Certified Mail

No Insurance Coverage Provided.
 Do not use for International Mail (See reverse)

Sent to	Louis Ward
Street & Number	160 KIMMICK PLAZA RO.
Post Office, State, & ZIP Code	JACKSONVILLE, OR 97530
Postage	\$.32
Certified Fee	1.35
Special Delivery Fee	
Restricted Delivery Fee	
Return Receipt Showing to Whom & Date Delivered	1.10
Return Receipt Showing to Whom & Date Delivered	1.10
Date, & Addressee's Address	
TOTAL Postage & Fees	\$ 2.77
Postmark or Date	

Form 3800, April 1995

P 382 741 557

US Postal Service
Receipt for Certified Mail

No Insurance Coverage Provided.
 Do not use for International Mail (See reverse)

Sent to	Miss Hilda S. Marn
Street & Number	152 HEALD PLACE
Post Office, State, & ZIP Code	EL DORADO HILLS, CA 95730
Postage	\$.32
Certified Fee	1.35
Special Delivery Fee	
Restricted Delivery Fee	
Return Receipt Showing to Whom & Date Delivered	1.10
Return Receipt Showing to Whom & Date Delivered	1.10
Date, & Addressee's Address	
TOTAL Postage & Fees	\$ 2.77
Postmark or Date	

PS Form 3800, April 1995

P 382 741 563

US Postal Service
Receipt for Certified Mail

No Insurance Coverage Provided.
 Do not use for International Mail (See reverse)

Sent to	Jim H. Leoy
Street & Number	401 S. TURNER
Post Office, State, & ZIP Code	TOBBS, NM 88340
Postage	\$.32
Certified Fee	1.35
Special Delivery Fee	
Restricted Delivery Fee	
Return Receipt Showing to Whom & Date Delivered	1.10
Return Receipt Showing to Whom & Date Delivered	1.10
Date, & Addressee's Address	
TOTAL Postage & Fees	\$ 2.77
Postmark or Date	

PS Form 3800, April 1995

P 382 741 555

US Postal Service
Receipt for Certified Mail

No Insurance Coverage Provided.
 Do not use for International Mail (See reverse)

Sent to	Chad Maderick
Street & Number	1582 Lombard Lane
Post Office, State, & ZIP Code	YORBA LINDA, CA 92386-285
Postage	\$.32
Certified Fee	1.35
Special Delivery Fee	
Restricted Delivery Fee	
Return Receipt Showing to Whom & Date Delivered	1.10
Return Receipt Showing to Whom & Date Delivered	1.10
Date, & Addressee's Address	
TOTAL Postage & Fees	\$ 2.77
Postmark or Date	

PS Form 3800, April 1995

P 382 741 556

Postal Service Receipt for Certified Mail

Insurance Coverage Provided.

Do not use for International Mail (See reverse)

Sent to	64 Henry R. Miller
Street & Number	25 N. Lenny Club Road
Post Office, State, & ZIP Code	ARCASIA NM 88322
Postage	\$ 3.32
Certified Fee	1.35
Special Delivery Fee	1.10
Restricted Delivery Fee	1.10
Return Receipt Showing to Whom & Date Delivered	1.10
Return Receipt Showing to Whom & Date Delivered	1.10
Date, & Addressee's Address	1.10
TOTAL Postage & Fees	\$ 2.77
Postmark or Date	

P 382 741 559

Postal Service Receipt for Certified Mail

Insurance Coverage Provided.

Do not use for International Mail (See reverse)

Sent to	Lillian MacBain
Street & Number	330 S. Eureka St.
Post Office, State, & ZIP Code	KEARNAS, CA 93373
Postage	\$.32
Certified Fee	1.35
Special Delivery Fee	1.10
Restricted Delivery Fee	1.10
Return Receipt Showing to Whom & Date Delivered	1.10
Return Receipt Showing to Whom & Date Delivered	1.10
Date, & Addressee's Address	1.10
TOTAL Postage & Fees	\$ 2.77
Postmark or Date	

P 382 741 547

US Postal Service Receipt for Certified Mail

No Insurance Coverage Provided.

Do not use for International Mail (See reverse)

Sent to	Robert S. Leonard
Street & Number	P.O. Box 354
Post Office, State, & ZIP Code	LAKEHEAD CA 94551
Postage	\$.32
Certified Fee	1.35
Special Delivery Fee	1.10
Restricted Delivery Fee	1.10
Return Receipt Showing to Whom & Date Delivered	1.10
Return Receipt Showing to Whom & Date Delivered	1.10
Date, & Addressee's Address	1.10
TOTAL Postage & Fees	\$ 2.77
Postmark or Date	

PS Form 3800, April 1995

P 382 741 554

US Postal Service Receipt for Certified Mail

No Insurance Coverage Provided.

Do not use for International Mail (See reverse)

Sent to	Lloyd B. Hill
Street & Number	1866 BRAMER ROAD
Post Office, State, & ZIP Code	PASADENA CA 91103
Postage	\$.32
Certified Fee	1.35
Special Delivery Fee	1.10
Restricted Delivery Fee	1.10
Return Receipt Showing to Whom & Date Delivered	1.10
Return Receipt Showing to Whom & Date Delivered	1.10
Date, & Addressee's Address	1.10
TOTAL Postage & Fees	\$ 2.77
Postmark or Date	

PS Form 3800, April 1995

P 382 741 552

US Postal Service Receipt for Certified Mail

No Insurance Coverage Provided.

Do not use for International Mail (See reverse)

Sent to	Louise Augereau
Street & Number	1080 Forbes Rd Apt 2161
Post Office, State, & ZIP Code	SEAL BEACH CA 90740
Postage	\$.32
Certified Fee	1.35
Special Delivery Fee	1.10
Restricted Delivery Fee	1.10
Return Receipt Showing to Whom & Date Delivered	1.10
Return Receipt Showing to Whom & Date Delivered	1.10
Date, & Addressee's Address	1.10
TOTAL Postage & Fees	\$ 2.77
Postmark or Date	

PS Form 3800, April 1995

P 382 741 550

US Postal Service Receipt for Certified Mail

No Insurance Coverage Provided.

Do not use for International Mail (See reverse)

Sent to	Reverend James E. Smith of Seal Beach
Street & Number	5415 STEPHENSON AVE.
Post Office, State, & ZIP Code	LOS ANGELES CA 90056
Postage	\$.32
Certified Fee	1.35
Special Delivery Fee	1.10
Restricted Delivery Fee	1.10
Return Receipt Showing to Whom & Date Delivered	1.10
Return Receipt Showing to Whom & Date Delivered	1.10
Date, & Addressee's Address	1.10
TOTAL Postage & Fees	\$ 2.77
Postmark or Date	

PS Form 3800, April 1995

P 382 741 551

US Postal Service Receipt for Certified Mail

No Insurance Coverage Provided.

Do not use for International Mail (See reverse)

Sent to	JOSEPH DAY
Street & Number	P.O. Box 230
Post Office, State, & ZIP Code	LA MESA CA 9194
Postage	\$.32
Certified Fee	1.35
Special Delivery Fee	1.10
Restricted Delivery Fee	1.10
Return Receipt Showing to Whom & Date Delivered	1.10
Return Receipt Showing to Whom & Date Delivered	1.10
Date, & Addressee's Address	1.10
TOTAL Postage & Fees	\$ 2.77
Postmark or Date	

PS Form 3800, April 1995

P 382 741 548

US Postal Service Receipt for Certified Mail

No Insurance Coverage Provided.

Do not use for International Mail (See reverse)

Sent to	JOSEPH DAY
Street & Number	P.O. Box 230
Post Office, State, & ZIP Code	LA MESA CA 9194
Postage	\$.32
Certified Fee	1.35
Special Delivery Fee	1.10
Restricted Delivery Fee	1.10
Return Receipt Showing to Whom & Date Delivered	1.10
Return Receipt Showing to Whom & Date Delivered	1.10
Date, & Addressee's Address	1.10
TOTAL Postage & Fees	\$ 2.77
Postmark or Date	

PS Form 3800, April 1995

P 382 74J 553

US Postal Service Receipt for Certified Mail

No Insurance Coverage Provided.

Do not use for International Mail (See reverse)

Sent to: INTERNATIONAL CHILD OF THE

FOUR SQUARE GAZETTE, INC.

Street & Number 3516 WEST CREST DR.

Post Office, State, & ZIP Code DALLAS, TX 75233

Postage \$ 32

Certified Fee 1.35

Special Delivery Fee

Restricted Delivery Fee

Return Receipt Showing to Whom & Date Delivered \$ 1.10

Return Receipt Showing to Whom, Date, & Addressee's Address

TOTAL Postage & Fees \$ 2.77

Postmark or Date

PS Form 3800, April 1995

P 382 74J 564

US Postal Service Receipt for Certified Mail

No Insurance Coverage Provided.

Do not use for International Mail (See reverse)

Sent to: Pamela Mendoza

Street & Number 334 N. JACKSON No. B

Post Office, State, & ZIP Code GLENDALE, CA 91206

Postage \$ 32

Certified Fee 1.35

Special Delivery Fee

Restricted Delivery Fee

Return Receipt Showing to Whom & Date Delivered \$ 1.10

Return Receipt Showing to Whom, Date, & Addressee's Address

TOTAL Postage & Fees \$ 2.77

Postmark or Date

PS Form 3800, April 1995

P 382 74J 562

US Postal Service Receipt for Certified Mail

No Insurance Coverage Provided.

Do not use for International Mail (See reverse)

Sent to: Peter Panagopolous

Street & Number 1805 SANDY LAKE

Post Office, State, & ZIP Code CARLSBAD, NM 88230

Postage \$ 32

Certified Fee 1.35

Special Delivery Fee

Restricted Delivery Fee

Return Receipt Showing to Whom & Date Delivered \$ 1.10

Return Receipt Showing to Whom, Date, & Addressee's Address

TOTAL Postage & Fees \$ 2.77

Postmark or Date

PS Form 3800, April 1995

P 382 74J 565

US Postal Service Receipt for Certified Mail

No Insurance Coverage Provided.

Do not use for International Mail (See reverse)

Sent to: Susan Hummel

Street & Number 1009 N. GLENDALE BLVD # B

Post Office, State, & ZIP Code GLENDALE, CA 91206

Postage \$ 32

Certified Fee 1.35

Special Delivery Fee

Restricted Delivery Fee

Return Receipt Showing to Whom & Date Delivered \$ 1.10

Return Receipt Showing to Whom, Date, & Addressee's Address

TOTAL Postage & Fees \$ 2.77

Postmark or Date

PS Form 3800, April 1995

P 382 74J 546

US Postal Service Receipt for Certified Mail

No Insurance Coverage Provided.

Do not use for International Mail (See reverse)

Sent to: CONJURESCENT Arts Society

Street & Number 3255 E. FORTUNE BLVD

Post Office, State, & ZIP Code PASADENA, CA 91107

Postage \$ 32

Certified Fee 1.35

Special Delivery Fee

Restricted Delivery Fee

Return Receipt Showing to Whom & Date Delivered \$ 1.10

Return Receipt Showing to Whom, Date, & Addressee's Address

TOTAL Postage & Fees \$ 2.77

Postmark or Date

PS Form 3800, April 1995

P 382 74J 560

US Postal Service Receipt for Certified Mail

No Insurance Coverage Provided.

Do not use for International Mail (See reverse)

Sent to: Luisa Sewell

Street & Number 3266 PASCO GALLERY

Post Office, State, & ZIP Code SAN Geronimo, CA 92467

Postage \$ 32

Certified Fee 1.35

Special Delivery Fee

Restricted Delivery Fee

Return Receipt Showing to Whom & Date Delivered \$ 1.10

Return Receipt Showing to Whom, Date, & Addressee's Address

TOTAL Postage & Fees \$ 2.77

Postmark or Date

PS Form 3800, April 1995

Is your RETURN ADDRESS completed on the reverse side?

SENDER:

- Complete items 1 and/or 2 for additional services.
- Complete items 3, 4a, and 4b.
- Print your name and address on the reverse of this form so that we can return this card to you.
- Attach this form to the front of the mailpiece, or on the back if space does not permit.
- Write "Return Receipt Requested" on the mailpiece below the article number.
- The Return Receipt will show to whom the article was delivered and the date delivered.

I also wish to receive the following services (for an extra fee):

1. ☐ Addressee's Address
2. ☐ Restricted Delivery

Consult postmaster for fee.

3. Article Addressed to:

BILL G. & HARVEY R. TAYLOR
1102 N. COUNTRY CLUB ROAD
CARLSBAD, NM 88220

4a. Article Number

P 382 741 556

4b. Service Type

- ☐ Registered ☒ Certified
☐ Express Mail ☐ Insured
☐ Return Receipt for Merchandise ☐ COD

7. Date of Delivery

10-3-96

5. Received By: (Print Name)

6. Signature: (Addressee or Agent)

X

Wanda Taylor

8. Addressee's Address (Only if requested and fee is paid)

PS Form 3811, December 1994

Domestic Return Receipt

Thank you for using Return Receipt Service.

Is your RETURN ADDRESS completed on the reverse side?

SENDER:

- Complete items 1 and/or 2 for additional services.
- Complete items 3, 4a, and 4b.
- Print your name and address on the reverse of this form so that we can return this card to you.
- Attach this form to the front of the mailpiece, or on the back if space does not permit.
- Write "Return Receipt Requested" on the mailpiece below the article number.
- The Return Receipt will show to whom the article was delivered and the date delivered.

I also wish to receive the following services (for an extra fee):

1. ☐ Addressee's Address
2. ☐ Restricted Delivery

Consult postmaster for fee.

3. Article Addressed to:

PETER PANAGOPoulos
1805 SANDY LANE
CARLSBAD, NM 88220


4a. Article Number

P 382 741 562

4b. Service Type

- ☐ Registered ☒ Certified
☐ Express Mail ☐ Insured
☐ Return Receipt for Merchandise ☐ COD

7. Date of Delivery



5. Received By: (Print Name)

8. Addressee's Address (Only if requested and fee is paid)

6. Signature: (Addressee or Agent)

[Handwritten Signature]

PS Form 3811, December 1994

Domestic Return Receipt

Thank you for using Return Receipt Service.

MANZANO OIL CORPORATION
P.O. BOX 2107
ROSWELL, NEW MEXICO 88202-2107

AUTHORIZATION FOR EXPENDITURE

Directional Hole
kick off @ 9000'MD

Date: October 1, 1998

Lease/Well Odyssey #1 Location Surface: 487'FSL & 1270'FEL Sec 2, T16S, 36E
Bottom Hole: 1149'FSL & 1370'FEL Sec 2, T16S, R36E County Lea State NM
Prospect Turtle Proposed TD 11,800' TVD Objective Zones Strawn
Type Well Explor/Oil Est Start Date Nov 15, 1998

<u>Intangible Costs:</u>	<u>Dry Hole</u>	<u>Completion</u>	<u>Total</u>
Directional Survey.....	\$ 4,000	\$	\$ 4,000
Location, Pit & Lease Restoration.....	2,000	2,500	4,500
Rig Mobilization.....	17,000		17,000
Bits.....	8,000		8,000
Drilling-Daywork: <u>19 days @ \$5000/day...</u>	95,000		95,000
Completion Rig: <u>10 days @ \$1500/day...</u>		15,000	15,000
Mud Logging.....	6,000		6,000
Drill Stem Tests: <u>No 1</u>	3,500		3,500
Roustabouts, Trucking.....	1,000		1,000
Mud Chemicals.....	6,000		6,000
Cement & Services - Surface.....			
- Set cement kick-off			
plug.....	6,000		6,000
- Production.....		12,000	12,000
Open Hole Logging & Sidewall Cores.....	13,000		13,000
Tie In Logging & Perforation.....		6,000	6,000
Acidizing & Fracturing.....		10,000	10,000
Tk Batty Install & Electrification.....		12,000	12,000
Engineering & Geological Services.....	2,000	1,000	3,000
Well Supervision.....	5,600	4,500	10,100
Administrative Overhead.....	2,800	2,200	5,000
Rental Tools, Directional Tools & Equip..	65,700	5,000	70,700
Permits, Title & Damages.....	2,000		2,000
Water.....	2,000	2,000	4,000
Miscellaneous Contingencies.....	20,000	10,000	30,000
Gross Receipts Tax.....	13,700	4,100	17,800
Total Intangible Costs:	<u>\$275,300</u>	<u>\$ 86,300</u>	<u>\$361,600</u>

Tangible Costs:

Casing:			
Surf - _____ 'of _____ " @ \$ _____ /ft...\$		\$	\$
Inter - _____ 'of _____ " @ \$ _____ /ft...			
Prod - <u>11,900'of 5-1/2" @ \$6.50/ft...</u>		77,400	77,400
Tubing - <u>11,700'of 2-7/8" @ \$2.75/ft...</u>		32,200	32,200
Wellhead Equipment.....	3,000	4,000	7,000
Sucker Rods.....			
Packer & Sleeves.....		4,000	4,000
Down Hole Pump.....			
Pumping Unit & Prime Mover.....			
Float & Other Equipment.....		2,000	2,000
Tanks, Flow Lines & Fittings.....		25,000	25,000
Separator/Heater-Treater.....		7,000	7,000
Gas Lines & Meters.....			
Miscellaneous.....	1,000	5,000	6,000
Gross Receipts Tax.....	200	8,300	8,500
Total Tangible Costs:	<u>\$ 4,200</u>	<u>\$164,900</u>	<u>\$169,100</u>

Total Well Costs:	<u>\$279,500</u>	<u>\$251,200</u>	<u>\$530,700</u>
-------------------	------------------	------------------	------------------

IT IS RECOGNIZED THAT THE AMOUNTS HEREIN ARE ESTIMATES ONLY AND APPROVAL OF THIS AUTHORIZATION SHALL EXTEND TO THE ACTUAL COSTS INCURRED IN CONDUCTING THE OPERATION SPECIFIED, WHETHER MORE OR LESS THAN THAT SET OUT HEREIN.

MANZANO OIL CORPORATION

COMPANY _____

APPROVED

APPROVED

BY: _____

BY: _____

D.E. Brown

TITLE: Vice President, Engineering

TITLE: _____

DATE: October 1, 1998

DATE: _____

SS# OR TAX ID# _____