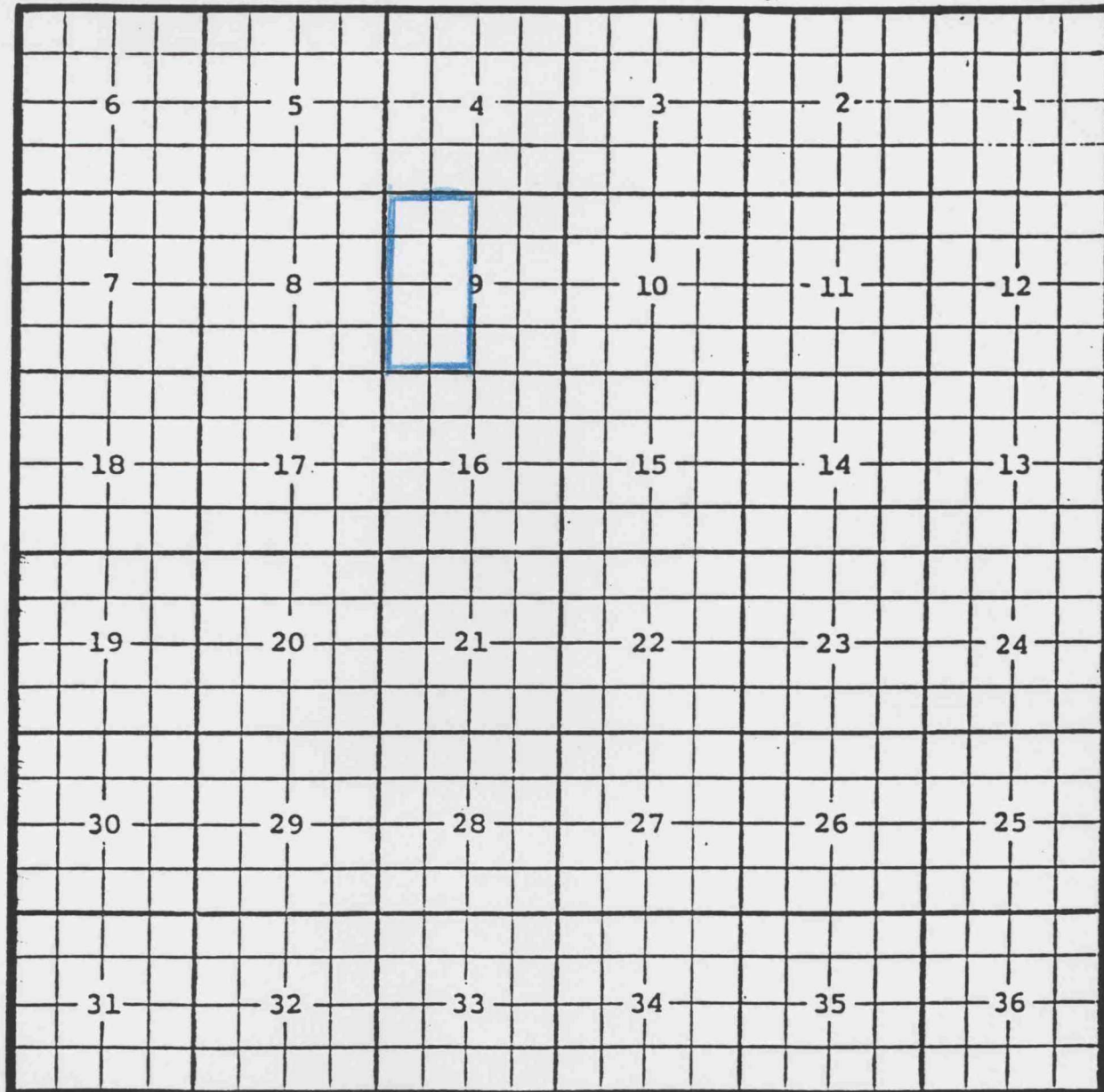


*Southeast*

Eddy County, New Mexico

Crow Flats; Morrow Gas Pool

TOWNSHIP 17 SOUTH, RANGE 28 EAST, NMPM



**Purpose:** One completed gas well capable of producing.


**Chi Operating, Inc., Cannonball '9' State Com. #1**

**Location:** Unit K, Sec. 9, Township 17 South, Range 28 East, NMPM

**Completed** 3/26/99 in the Morrow formation.

**Top of perforations:** 9857'.

Eddy County, New Mexico      Hackberry; Atoka Gas Pool  
TOWNSHIP 19 SOUTH, RANGE 31 EAST, NMPM



**Purpose:** One completed gas well capable of producing.

**Santa Fe Energy Resources, Inc., Hackberry '18' Federal #1**

**Location:** Unit O, Sec. 18, Township 18 South, Range 31 East, NMPM

**Completed** 4/2/99 in the Atoka formation.

**Top of perforations:** 11,354'.

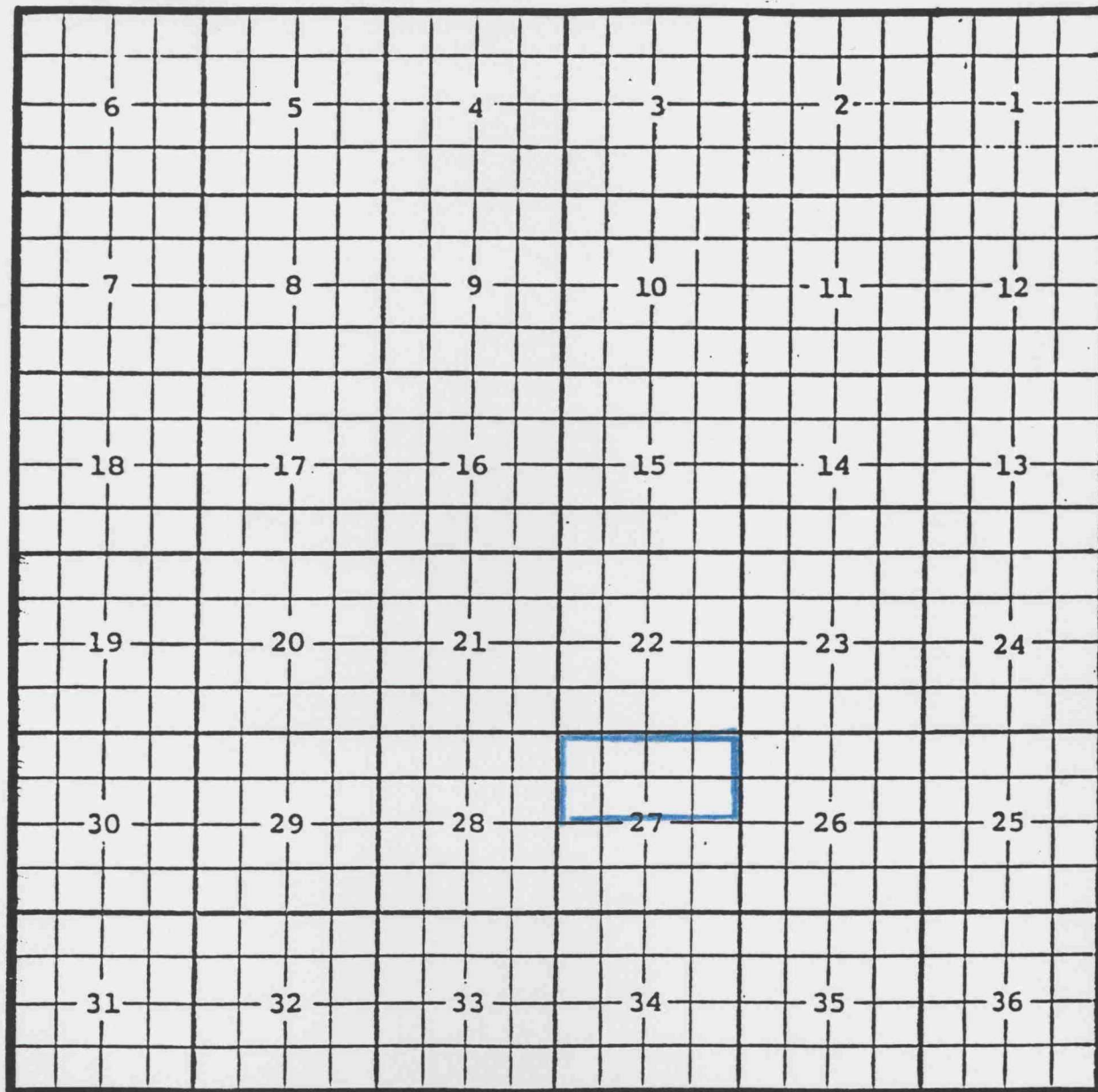


*Atoka*

Eddy County, New Mexico

Otis; ~~Morrow~~ Gas Pool

TOWNSHIP 22 SOUTH, RANGE 27 EAST, NMPM



**Purpose:** One completed gas well capable of producing.

**Santa Fe Resources, Inc., Weems #1**

**Location:** Unit C, Sec. 27, Township 22 South, Range 27 East, NMPM


**Completed** 3/22/99 in the ~~Morrow~~ formation.

**Top of perforations:** 11587'. *Atoka*

Eddy County, New Mexico

Saga Draw; Wolfcamp, East Gas Pool

TOWNSHIP 25 SOUTH, RANGE 26 EAST, NMPM



Purpose: One completed gas well capable of producing.

Chevron U.S.A., Inc., Marquardt Federal #2

Location: Unit F, Sec. 12, Township 25 South, Range 26 East, NMPM

Completed 9/01/94 in the Wolfcamp formation

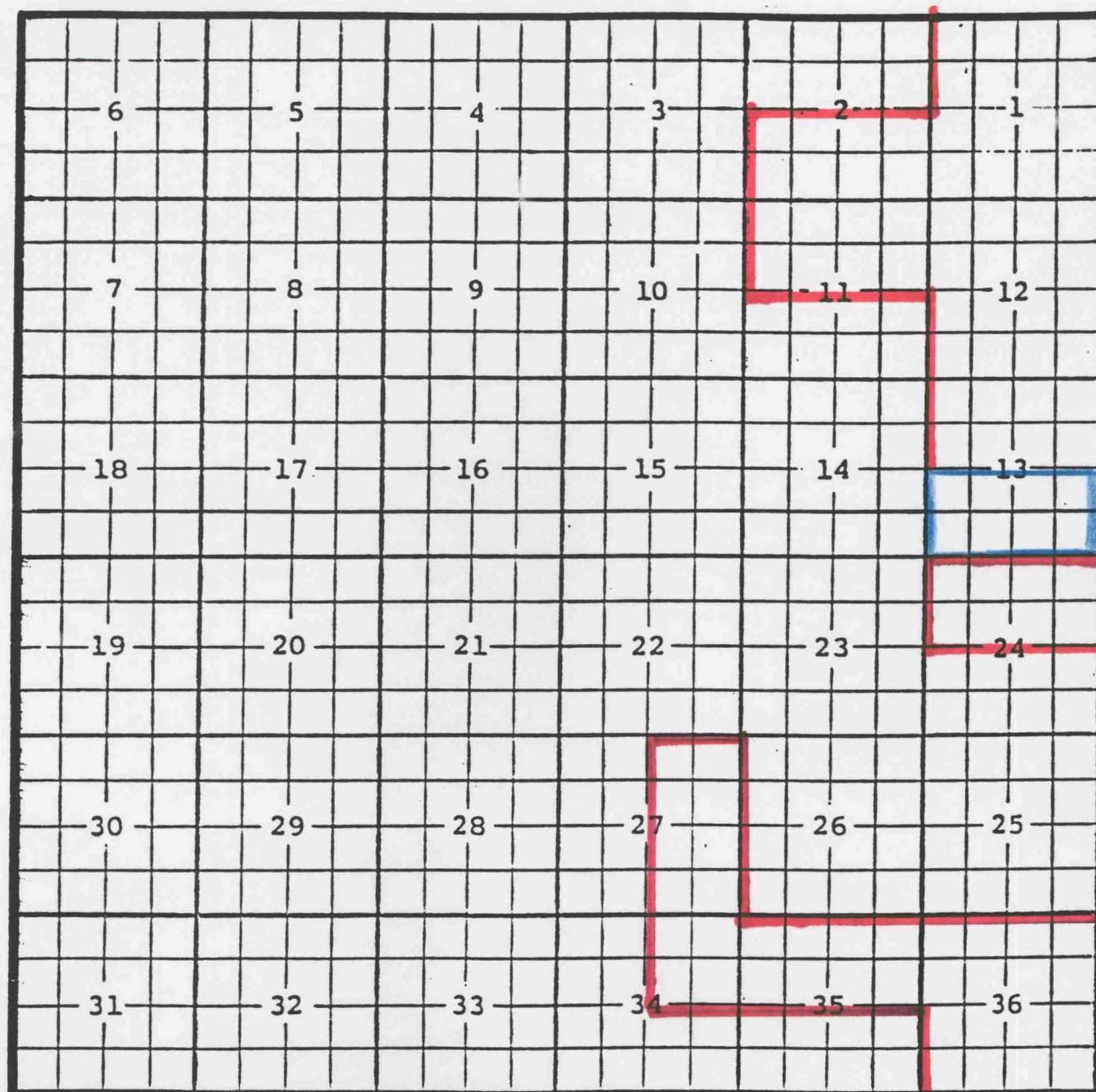
Top of perforations: 9688'.



Eddy County, New Mexico

Cemetery; Morrow Gas Pool

TOWNSHIP 20 SOUTH, RANGE 24 EAST, NMPM



Purpose: One completed gas well capable producing.

Yates Petroleum Corporation, Hill View 'AHE' Federal Com. #7

Location: Unit M, Sec. 13, Township 20 South, Range 24 East, NMPM

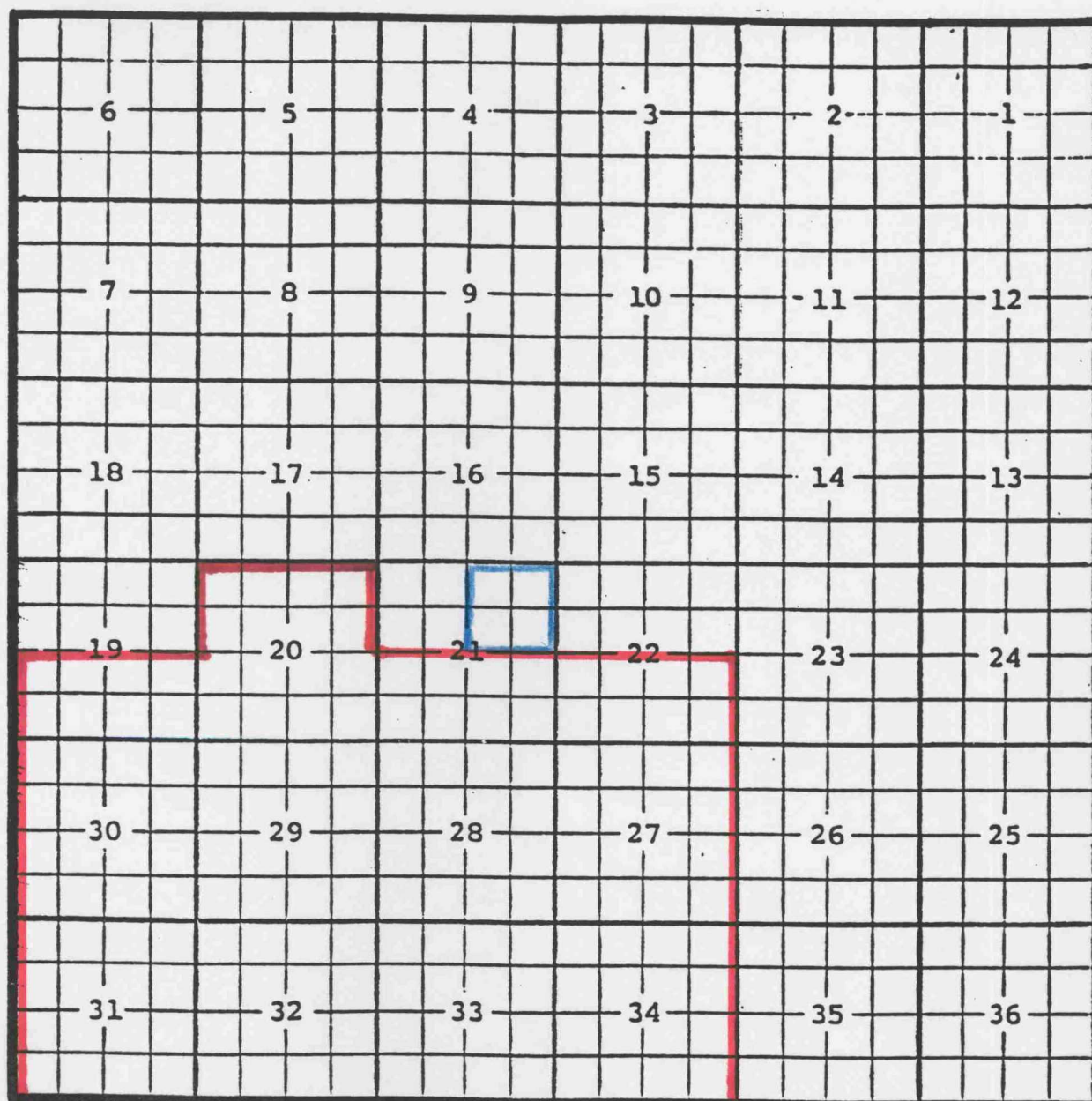
Completed 2/27/99 in the Morrow formation.

Top of perforations: 9225'.

Eddy County, New Mexico

Empire; Pennsylvanian Gas Pool

TOWNSHIP 17 SOUTH, RANGE 28 EAST, NMPM



**Purpose:** One completed gas well capable of producing.

**Oxy U.S.A., Inc., OXY P.I.B. Federal #1**

**Location:** Unit G, Sec. 21, Township 17 South, Range 28 East, NMPM

**Completed** 1/22/99 in the Morrow formation.

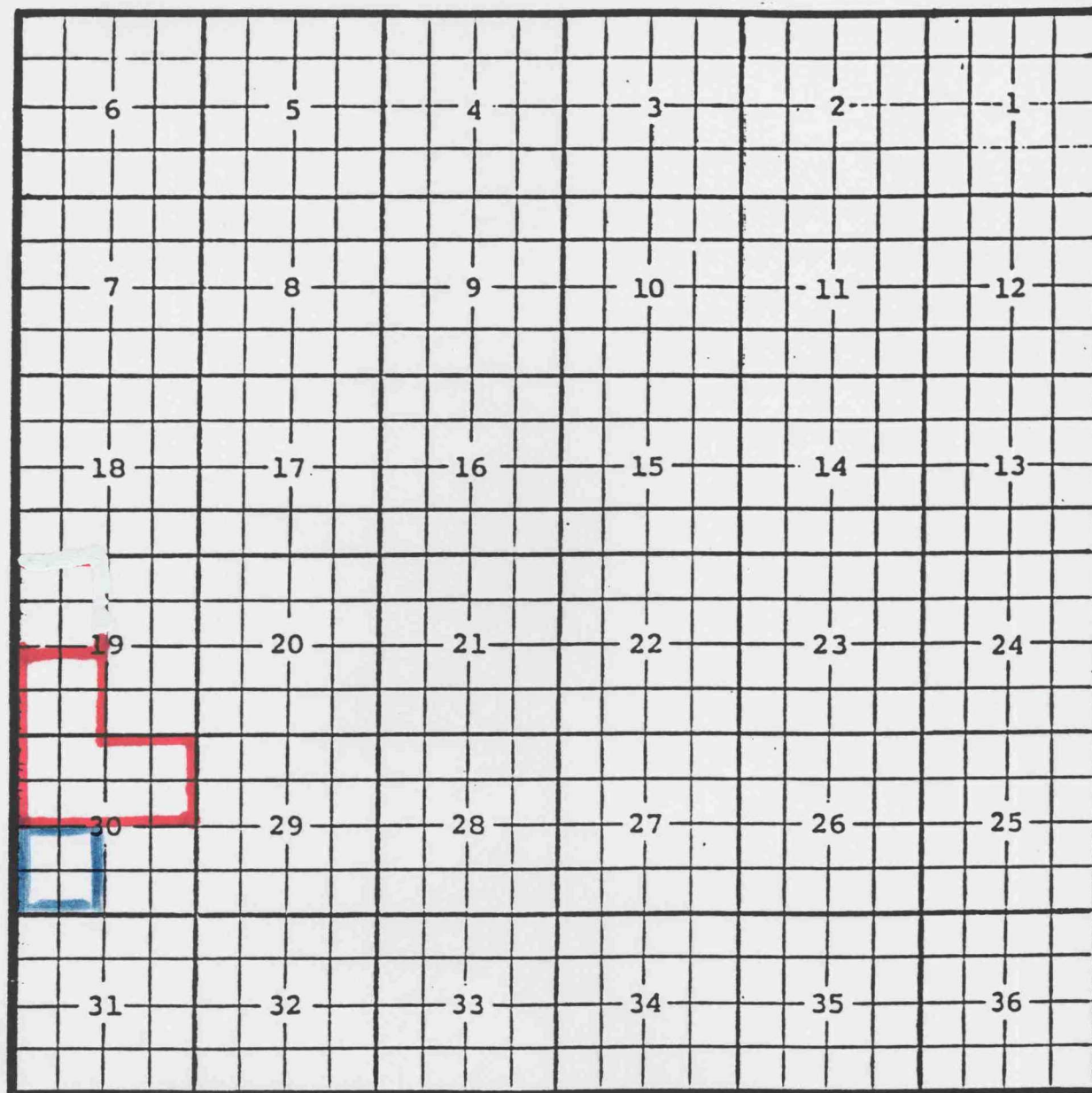
**Top of perforations:** 10,205'.



Eddy County, New Mexico

Empire; Yeso Oil Pool

TOWNSHIP 17 SOUTH, RANGE 29 EAST, NMPM



**Purpose:** One completed oil well capable of producing.

**Mack Energy Corporation, Mimosa State #1**

**Location:** Unit K, Sec. 30, Township 17 South, Range 29 East, NMPM

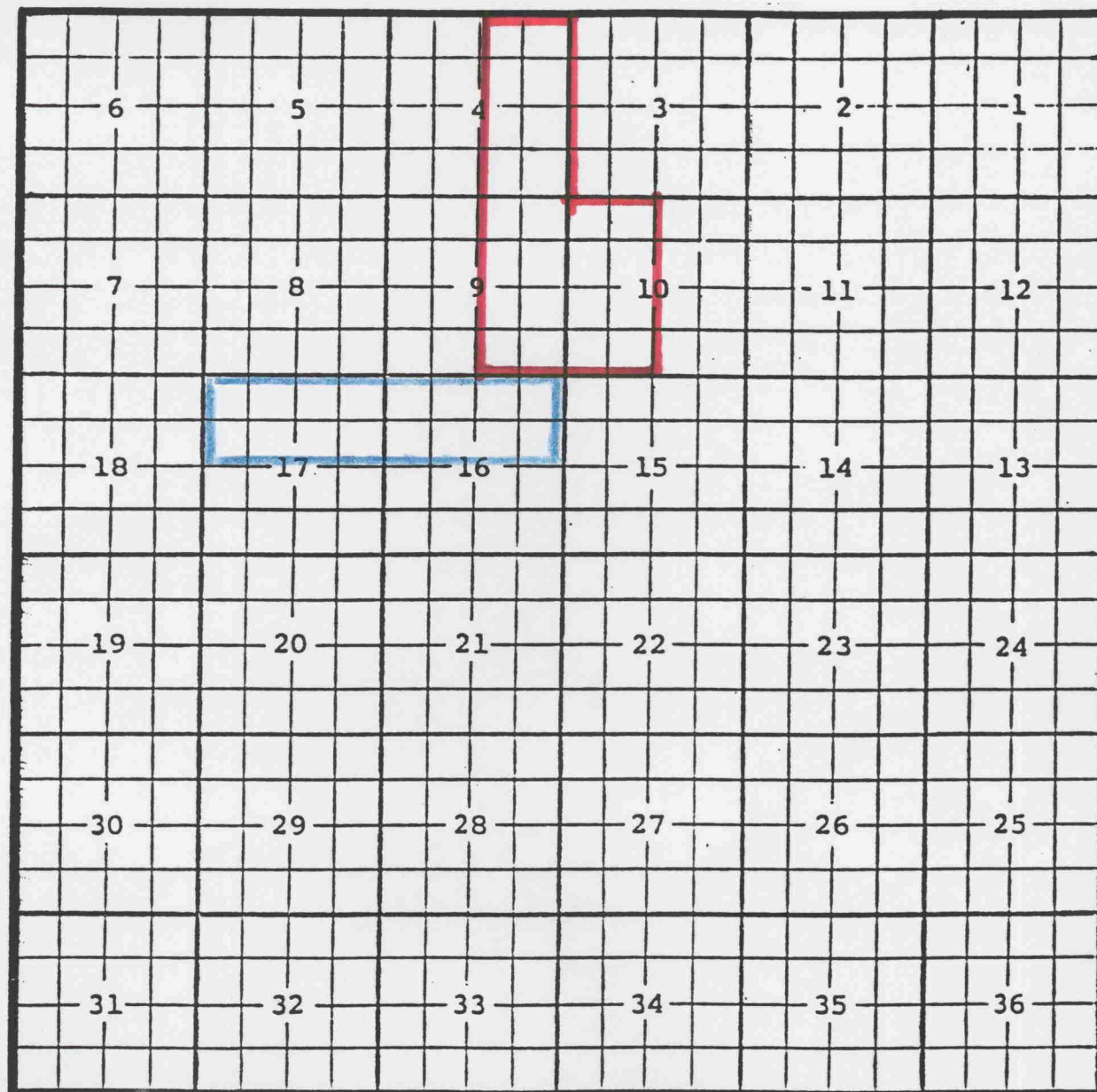
**Completed on 4/1/99 in the Yeso formation.**

**Top of perms: 5142'.**

Eddy County, New Mexico

Indian Flats; Strawn, West Gas Pool

TOWNSHIP 22 SOUTH, RANGE 28 EAST, NMPM



**Purpose:** One completed gas well capable of producing.

**Santa Fe Resources, Inc., Foal '17' Federal #1**

**Location:** Unit G, Sec. 17, Township 22 South, Range 28 East, NMPM

**Completed** 3/05/99 in the Strawn formation

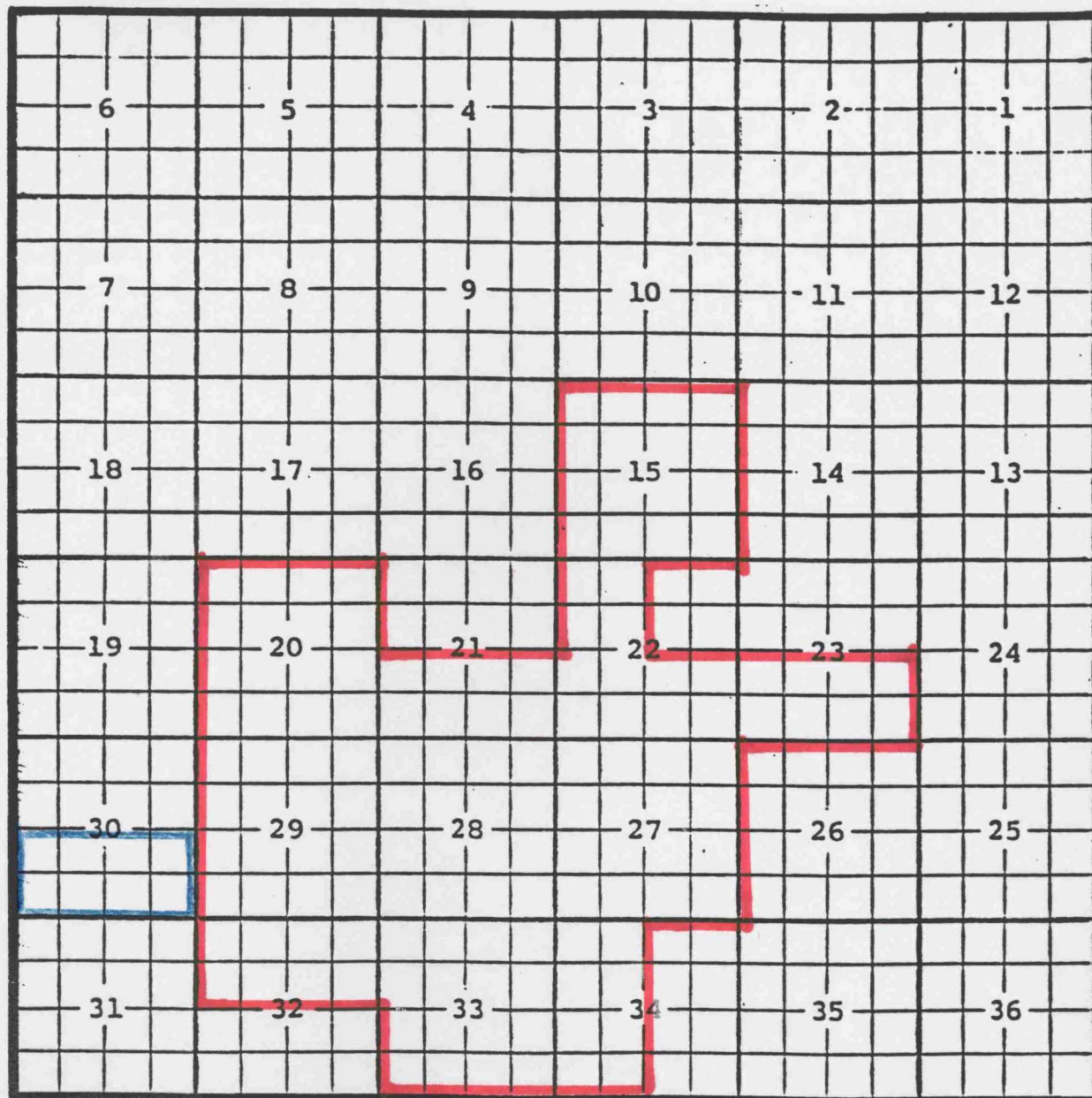
**Top of perforations:** 10,626'.



Eddy County, New Mexico

Logan Draw; Morrow Gas Pool

TOWNSHIP 17 SOUTH, RANGE 27 EAST, NMPM



**Purpose:** One completed gas well capable of producing.

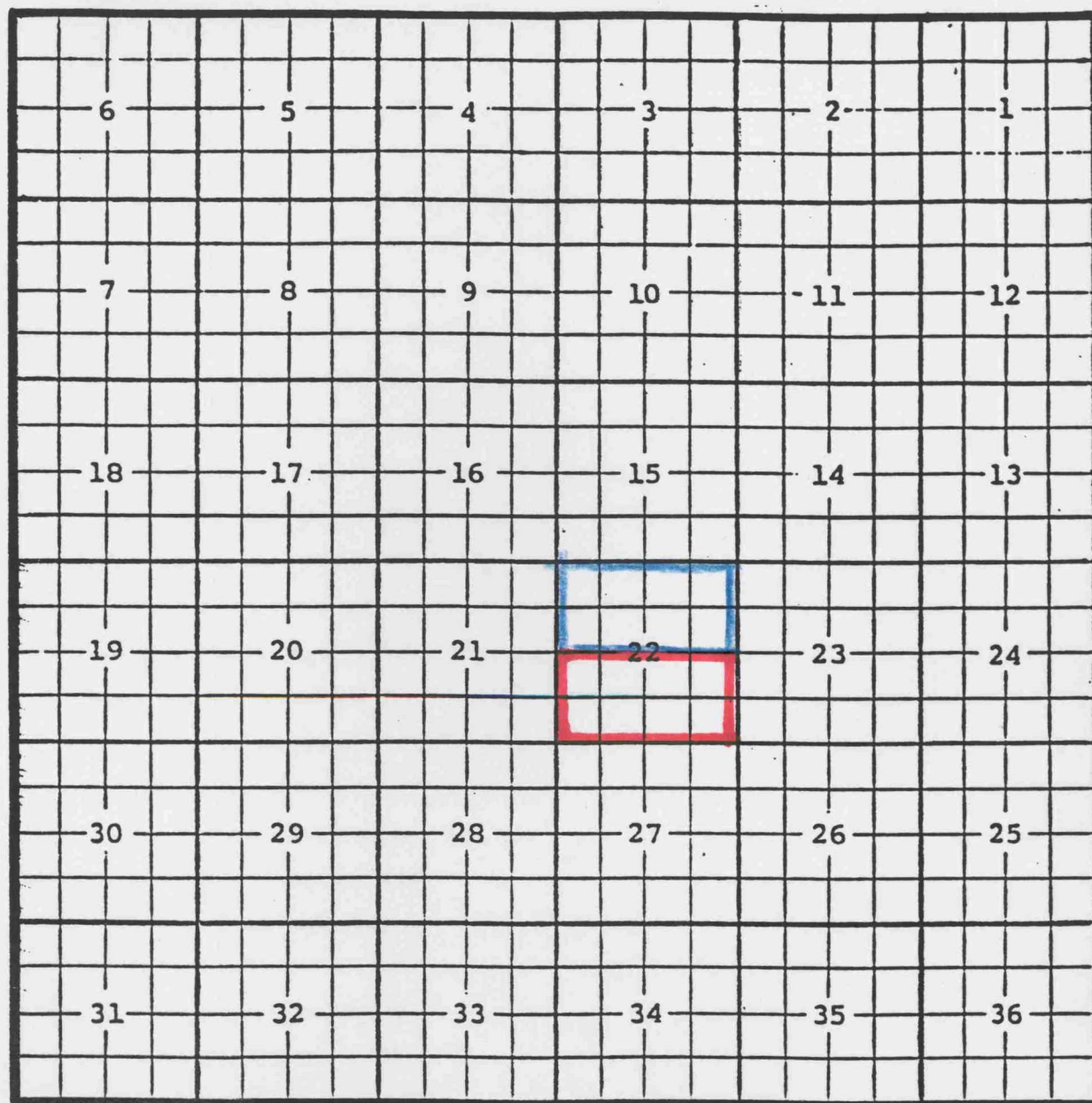
**Yates Petroleum Corporation, Dosequis 'ASQ' Federal Com. #1**

**Location:** Unit P, Sec. 30, Township 17 South, Range 27 East, NMPM

**Completed 3/27/99 in the Morrow formation.**

**Top of perfs: 9076'.**

Eddy County, New Mexico      Rocky Arroyo; Canyon, Southeast Gas Pool  
TOWNSHIP 22 SOUTH, RANGE 22 EAST, NMPM



**Purpose:** One completed gas well capable of producing

**Comcho Resources, Inc., Wagon Wheel '22' Federal Unit #1**

**Location:** Unit G, Sec. 22, Township 22 South, Range 22 East, NMPM

**Completed** 3/17/97 **in the Canyon formation.**

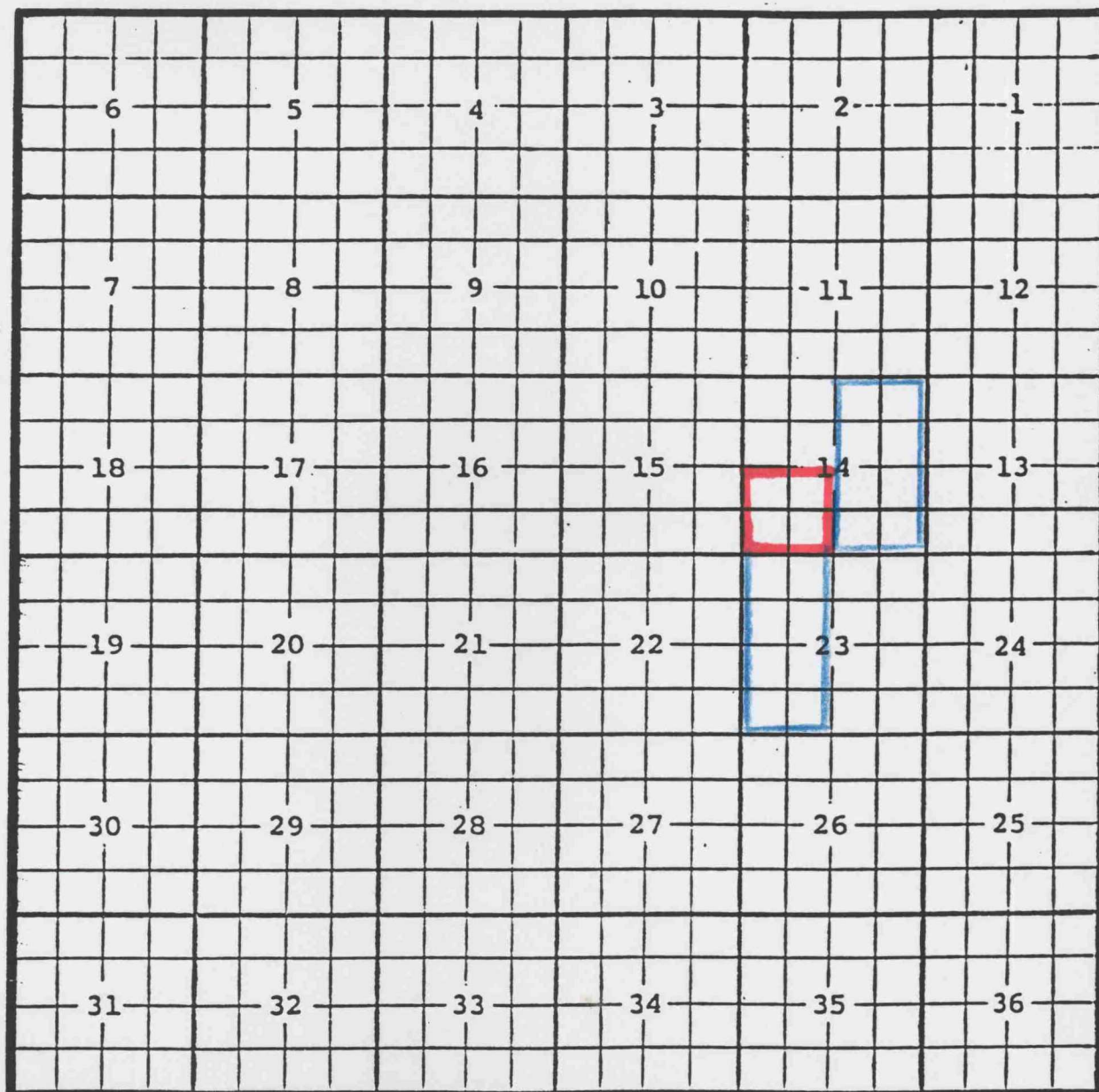
**Top of perfs** 7418'.



Eddy County, New Mexico

Russel; Lower Yates Gas Pool

TOWNSHIP 20 SOUTH, RANGE 28 EAST, NMPM



Purpose: Three completed gas wells capable of producing.

1) EGL Resources Inc., Oxy Yates '14' Federal #3

Location: Unit H, Sec. 14, Township 20 South, Range 28 East, NMPM

Completed 3/27/99 in the Yates formation.

Top of perforations: 765'.

2) EGL Resources Inc. Oxy '14' Federal #2

Location: Unit J, Sec. 14, Township 20 South, Range 28 East, NMPM

Completed 3/26/99 in the Yates formation.

Top of perforations: 755'.

3) EGL Resources Inc., Oxy '23' Federal #4

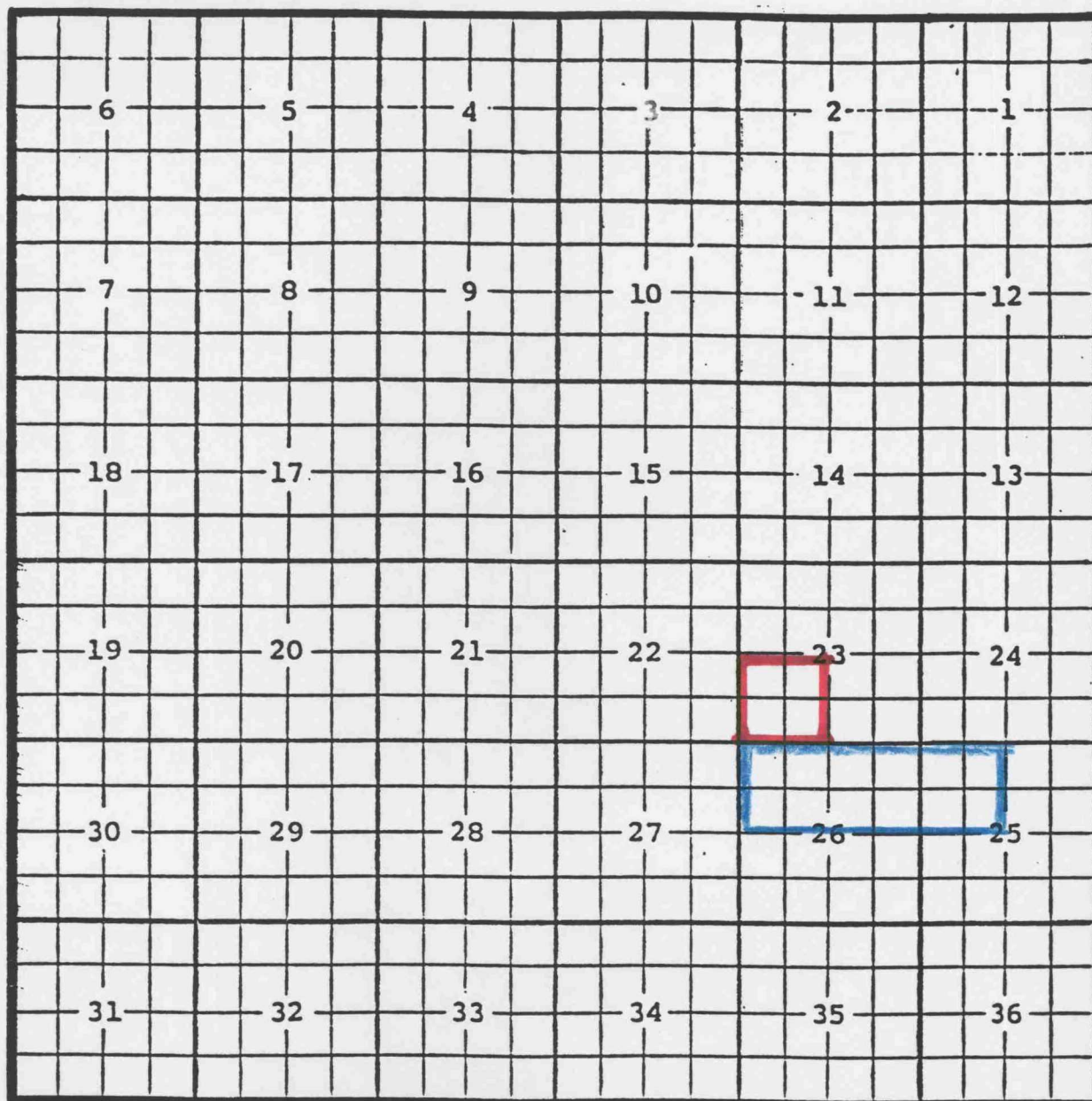
Location: Unit L, Sec. 23, Township 20 South, Range 28 East, NMPM

Top of perforations: 750'.

Eddy County, New Mexico

Sand Dunes; Upper Pennsylvanian Oil Pool

TOWNSHIP 18 SOUTH, RANGE 29 EAST, NMPM



**Purpose:** One completed oil well capable of producing.

**Enron Oil & Gas Company, STW '25' State Com. #1**

**Location:** Unit E, Sec. 25, Township 18 South, Range 29 East, NMPM

**Completed** 3/17/99 in the Upper Pennsylvanian formation.

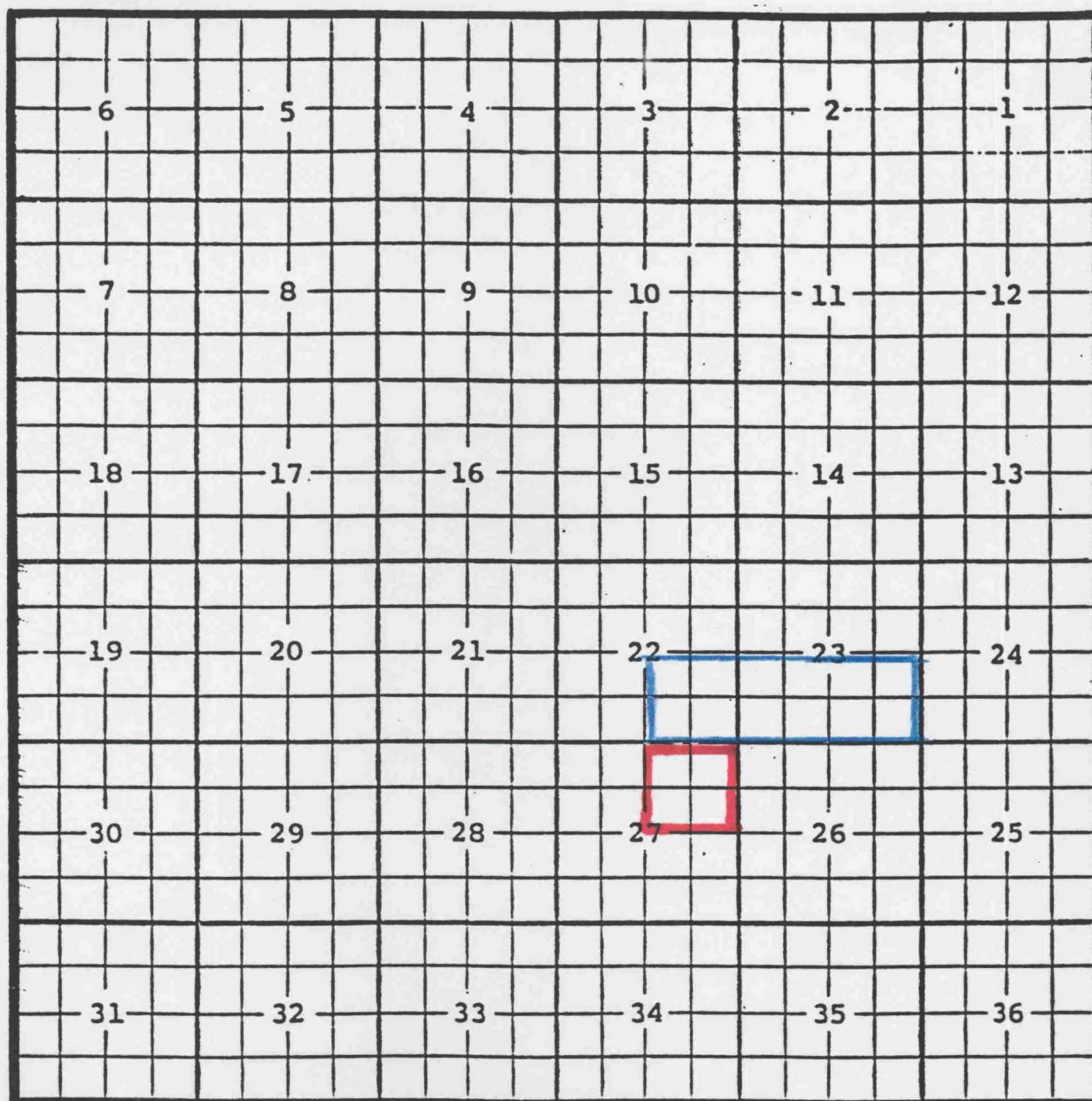
**Top of perforations:** 9458'.



Eddy County, New Mexico

Shugart; Wolfcamp Oil Pool

TOWNSHIP 18 SOUTH, RANGE 31 EAST, NMPM



Purpose: One completed oil well capable of producing.

Santa Fe Energy Resources, Inc., Shugart; Wolfcamp Oil Pool

Location: Unit J, Sec. 23, Township 18 South, Range 31 East, NMPM


Completed 3/30/99 in the Wolfcamp formation.

Top of perms: 10,014'.

Eddy County, New Mexico

Travis; Wolfcamp Oil Pool

TOWNSHIP 18 SOUTH, RANGE 28 EAST, NMPM



**Purpose:** One completed oil well capable of producing.

**Marathon Oil Company, Samuel Burns '34' State #2**

**Location:** Unit E, Sec. 34, Township 18 South, Range 28 East, NMPM

**Completed** 8/28/98 in the Wolfcamp formation.

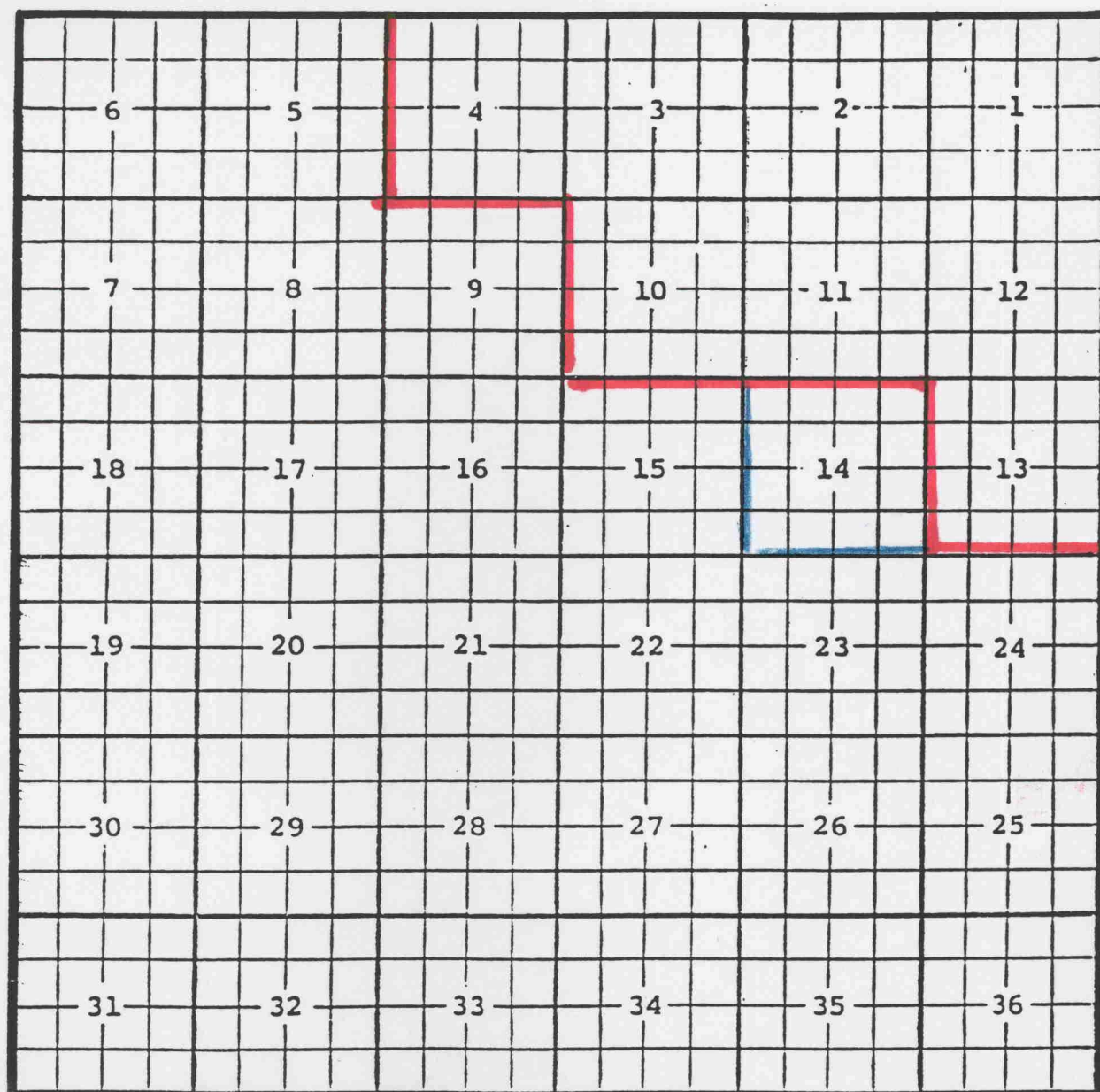
**Top of perfs:** 8809'.



Eddy County, New Mexico

White City; Pennsylvanian Gas Pool

TOWNSHIP 25 SOUTH, RANGE 26 EAST, NMPM



**Purpose:** One completed gas well capable of producing.

**Matador Operating Company, White City Federal #1**

**Location:** Unit B, Sec. 14, Township 25 South, Range 26 East, NMPM

**Completed** 7/09/84 in the Pennsylvanian formation

**Top of perfs:** 11,527'.