




LEGEND

-  PRODUCTIVE FROM LOWER "B"
-  SAND PRESENT / TIGHT
-  SAND ABSENT



Nearburg Producing Company
Exploration and Production
Midland, Texas

**SOUTH BOYD "27" #10
EDDY COUNTY, NEW MEXICO
MORROW LOWER "B"
GROSS SAND ISOPACH MAP**

GEOLOGIST	DATE	DRAWN BY	FILE NO.
J. B. ELGER	10/99	PLD	ISOLMB.GPF

BEFORE THE OIL CONSERVATION DIVISION
Santa Fe, New Mexico
Case No. 12286 Exhibit No. 6
Submitted by: Nearburg Exploration Co., LLC
Hearing Date: December 2, 1999

e