




LEGEND

-  PRODUCTIVE FROM LOWER "B"
-  SAND PRESENT / TIGHT
-  SAND ABSENT



Nearburg Producing Company
Exploration and Production
Midland, Texas

SOUTH BOYD "27" #10
EDDY COUNTY, NEW MEXICO
MORROW LOWER "B"
GROSS SAND ISOPACH MAP

GEOLOGIST	DATE	DRAWN BY	FILE NO.
J. B. ELGER	10/99	PLD	ISOLMB.GPF