

# Memorandum

DATE: December 9, 1999  
TO: Ken Beardemphl  
FROM: Jim Brown  
RE: R. L. Burns ATL #1

The following information is attached for APD purposes:

1. AFE
2. "Before" and "After" wellbore sketches.
3. Complete OCD wellfile.

Yates's plan is to re-enter with a pulling unit and reverse unit to drill out plugs to the 8 5/8" casing stub at 1438', dress off stub, tie back 8 5/8" casing from 1438' to surface, drill out plugs to the 8 5/8" shoe plug at 4663', pressure test casing, and rig down pulling unit. We will bring in a drilling rig, drill out plugs to the original TD of 12111', then deepen to the Mississippian at about 12700', log and run 5 1/2" casing. Possible formations to complete are Morrow, Atoka, Strawn, and Cisco. Mud to be used is 9.3 ppg cut brine, 28-33 vis.

If you need more information, please let me know.

BEFORE THE OIL CONSERVATION DIVISION  
Santa Fe, New Mexico  
Case No. 12291 Exhibit No. 8  
Submitted by: David Petroleum Corporation  
Hearing Date: December 16, 1999

COMPANY R.L. Burns		PROPERTY NAME Witt	WELL NO. #1
DATE 12-14-99	LOCATION ULSTR) A-11-16535E	FOOTAGE 330FS&EL	
API NO. 30-025-24559		POOL under N. Shore Bar Penn	

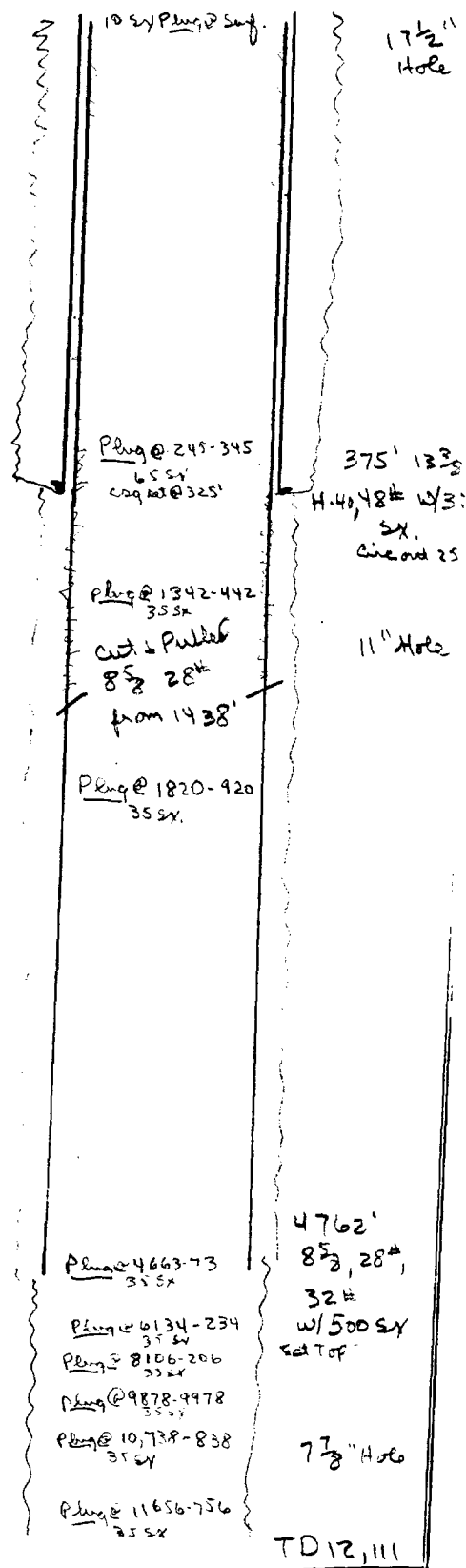
P&A 12-28-73, approved 1-24-74

Pulled 1438' 8 5/8", Re-P&A 6-28-74

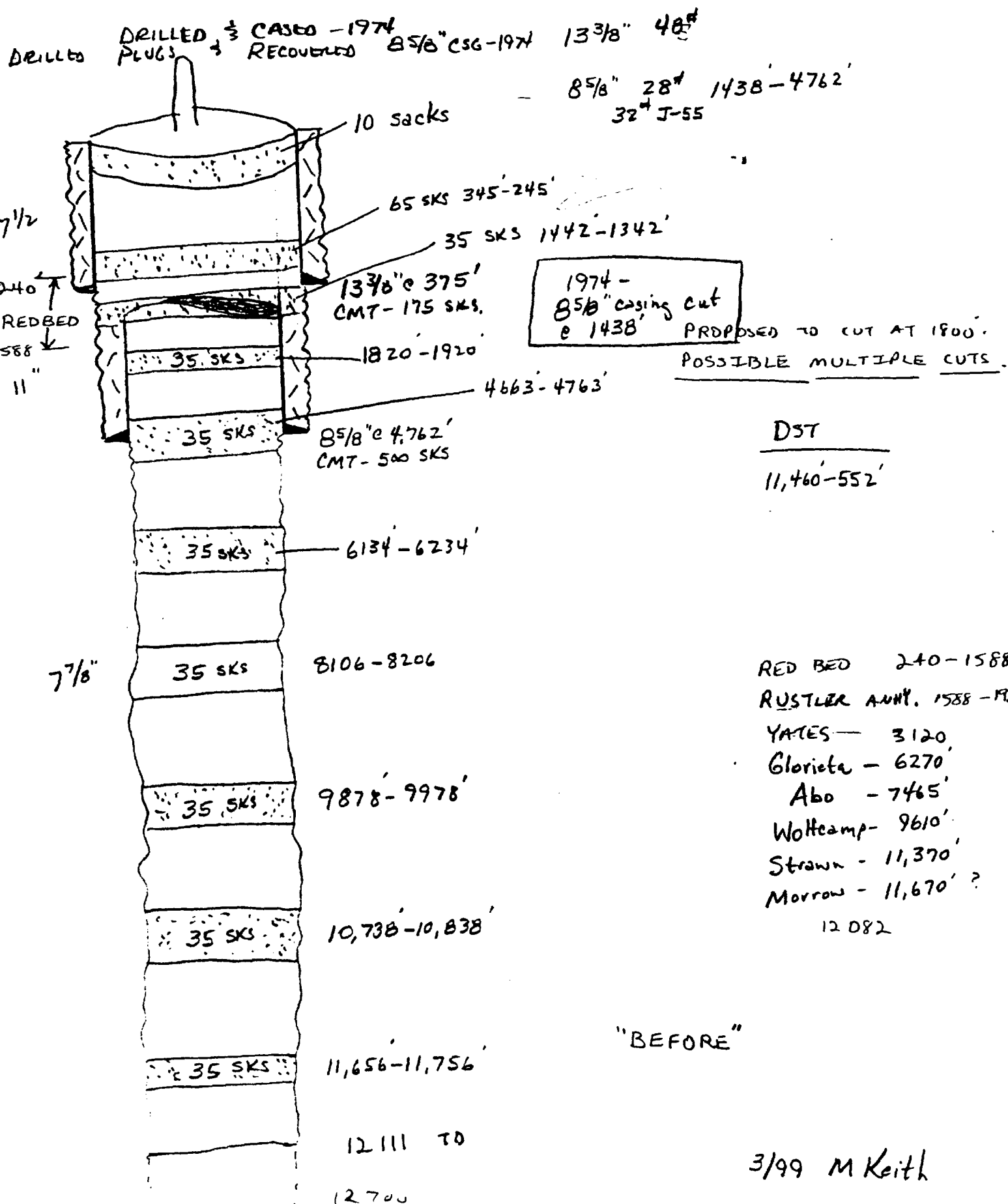
CASING RECORD:

375' 13 3/8", H-40, 48#, cmted w/ 325 SX. (circ)

4762' 8 5/8", 28#, 32#, cmted w/ 500 SX



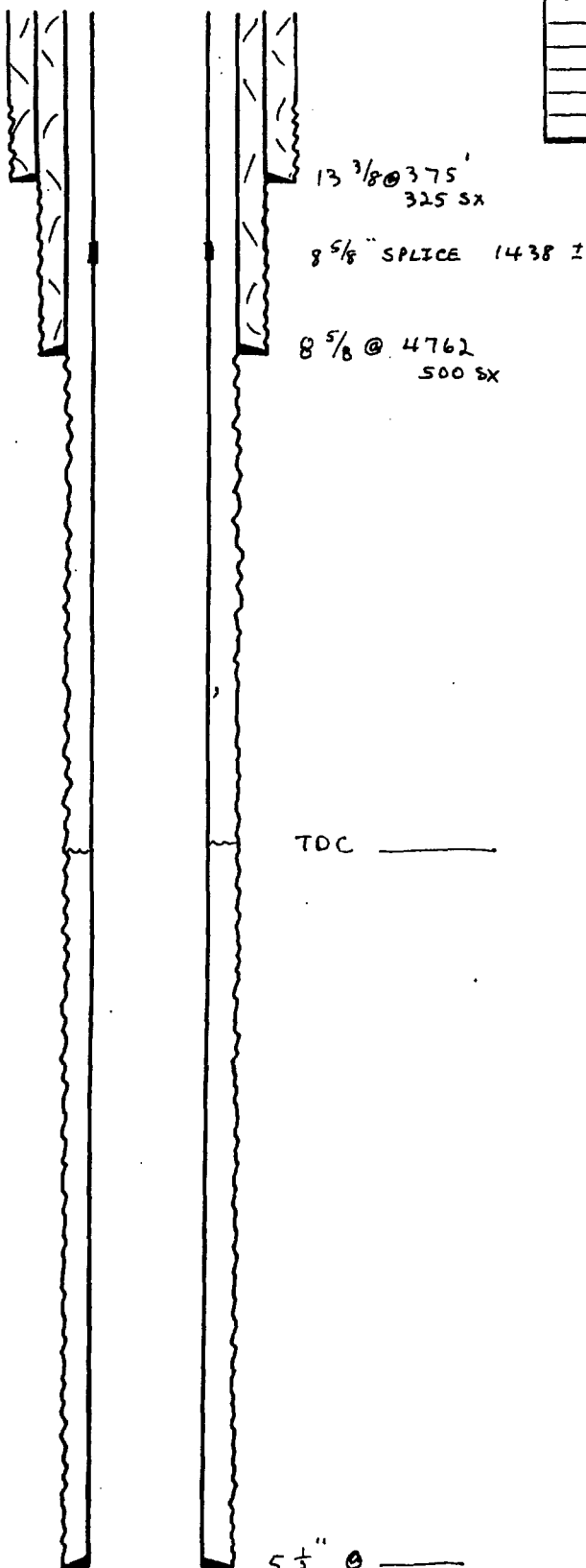
R.L. Burns 11 #1  
 330' FSL + 330' FEL SEC 11 T16S R35E



WELL NAME: R.L. BURNS ATL #1 FIELD AREA: SHOE BAR, N., PENN  
 LOCATION: 330' FSL, 330' FEL, SEC 11-T16S-R35E  
 : 3972' ZERO:        ' AGL:        '  
 : 3985' ORIG. DRLG./COMPL. DATE: 1974  
 COMMENTS: PLUGGED 73; RE-PLUGGED 1974

CASING PROGRAM:

SIZE/WT./GR./CONN.	DEPTH SET
13 3/8 48 #	375
8 5/8 28 & 32 #	4762
5 1/2	



DST #1 11460 - 11552

IFD 699-701  
 ISIP 3181  
 FFD 717-724  
 FSIP 3147  
 REC: 42' DRLG MUD &  
 1192' WTR BLANKET

"AFTER"

5 1/2" @         
 CMT W        SX  
 - SKETCH NOT TO SCALE -

REVISED: