

Memorandum

DATE: December 9, 1999
TO: Ken Beardemphl
FROM: Jim Brown
RE: R. L. Burns ATL #1

The following information is attached for APD purposes:

1. AFE
2. "Before" and "After" wellbore sketches.
3. Complete OCD wellfile.

Yates's plan is to re-enter with a pulling unit and reverse unit to drill out plugs to the 8 5/8" casing stub at 1438', dress off stub, tie back 8 5/8" casing from 1438' to surface, drill out plugs to the 8 5/8" shoe plug at 4663', pressure test casing, and rig down pulling unit. We will bring in a drilling rig, drill out plugs to the original TD of 12111', then deepen to the Mississippian at about 12700', log and run 5 1/2" casing. Possible formations to complete are Morrow, Atoka, Strawn, and Cisco. Mud to be used is 9.3 ppg cut brine, 28-33 vis.

If you need more information, please let me know.

COMPANY R.L. Burns		PROPERTY NAME Witt	WELL NO. #1
DATE 12-14-99	LOCATION ULSTR) P-11-16535E	FOOTAGE 330FS&EL	
API NO. 30-025-24559		POOL under N. Shore Bar Penn.	

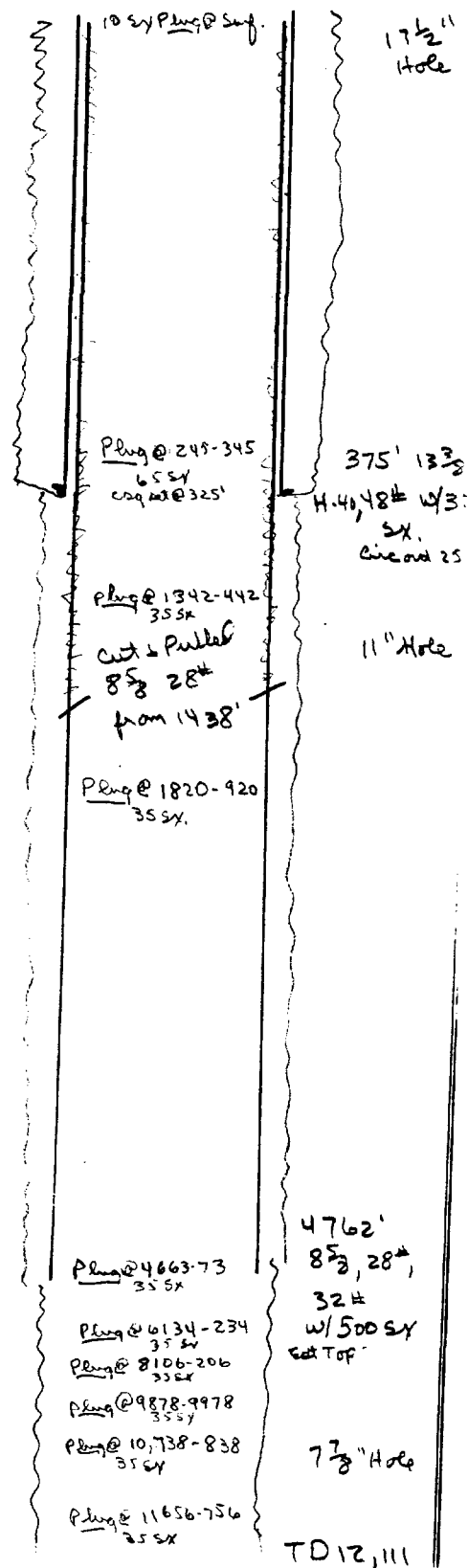
P&A 12-28-73, approved 1-24-74

Pulled 1438' 8 5/8", Re-P&A 6-28-74

CASING RECORD:

375' 13 3/8", H-40, 48#, cased w/ 325 SX. (circ)

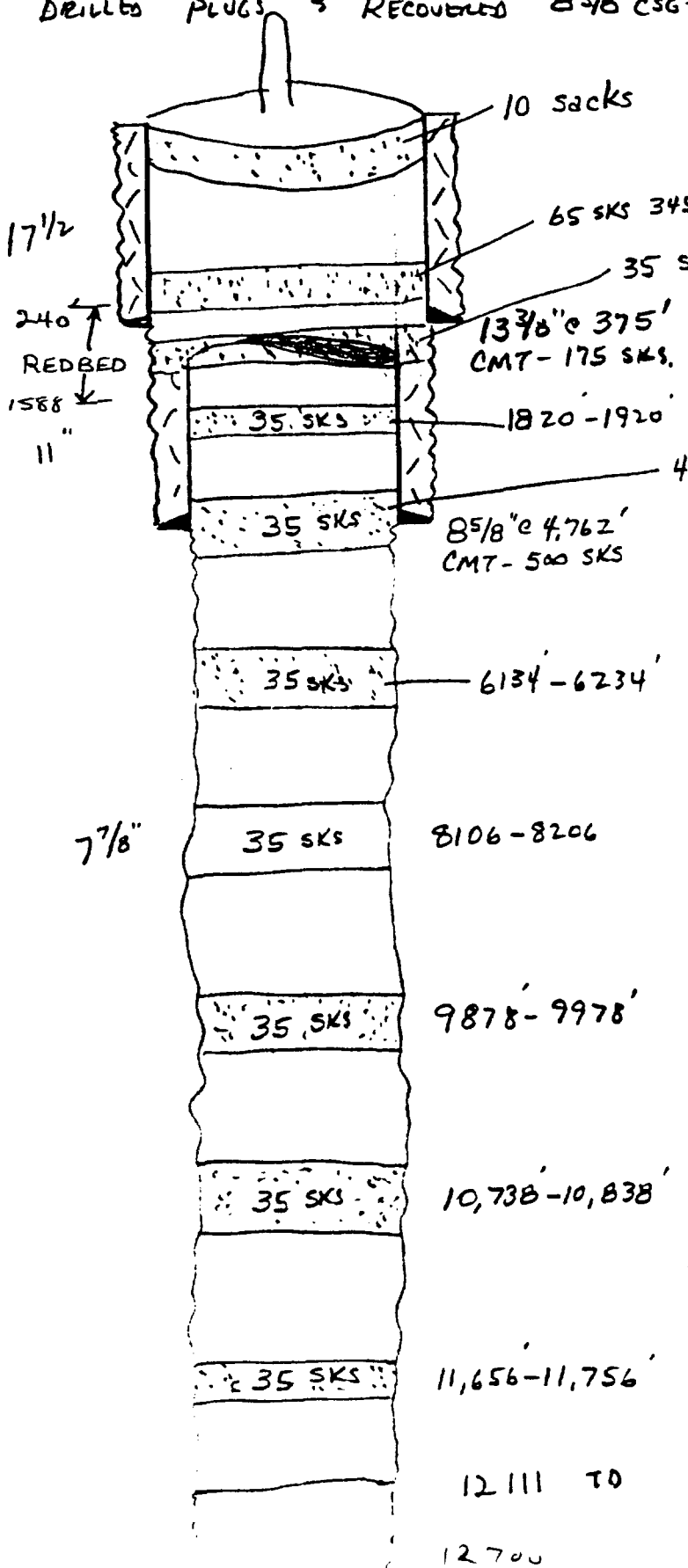
4762' 8 5/8", 28#, 32#, cased w/ 500 SX



R.L. Burns 176 #1
 330' FSL & 330' FEL SEC 11 T16S R35E

DRILLED $\frac{1}{2}$ CASCO - 1974
 PLUGS & RECOVERED 8 5/8" CSG - 1974 13 3/8" 48"

8 5/8" 28" 1438-4762'
 32" J-55



1974 -
 8 5/8" casing cut
 @ 1438'

PROPOSED TO CUT AT 1800'.
POSSIBLE MULTIPLE CUTS.

DST
 11,460-552'

RED BED 240-1588
 RUSTLER ANTH. 1588-1920
 YATES - 3120
 Glorieta - 6270
 Abo - 7465
 Wolcamp - 9610
 Strawn - 11,370
 Morrow - 11,670' ?
 12082

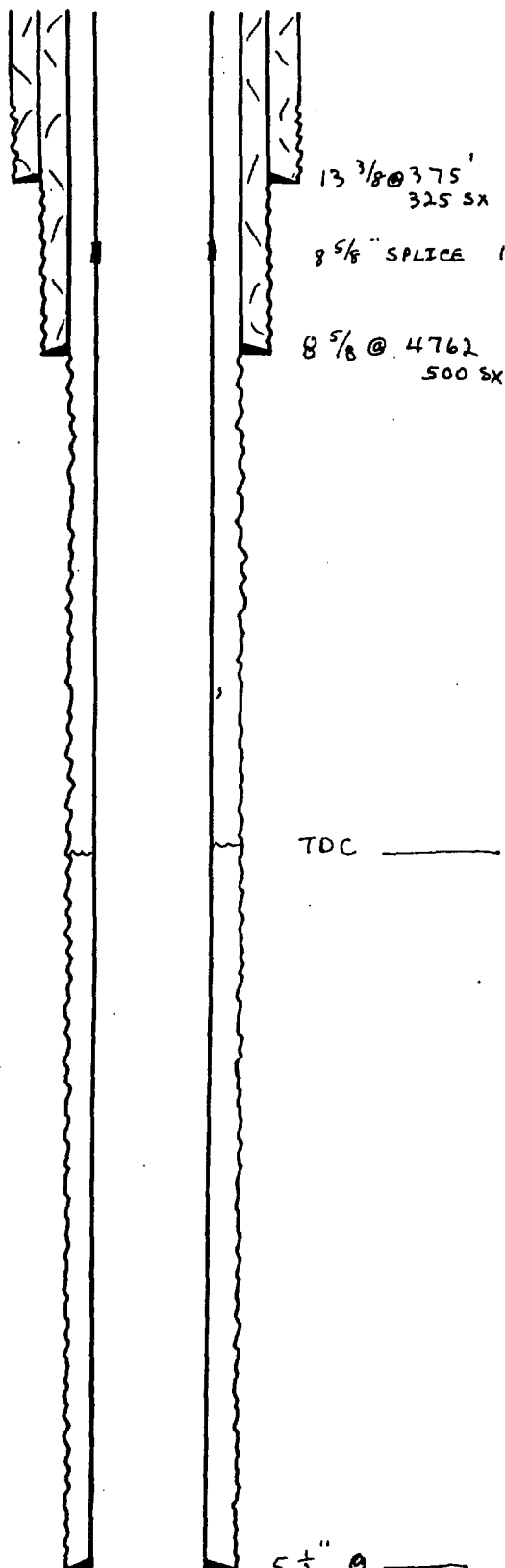
"BEFORE"

3/99 M Keith

WELL NAME: R.L. BURNS ATL #1 FIELD AREA: SHOE BAR, N., PENN
LOCATION: 330' FSL, 330' FEL, SEC 11-T16S-R35E
GL: 3972' ZERO: AGL:
D: 3985' ORIG. DRLG./COMPL. DATE: 1973
COMMENTS: PLUGGED 73; RE-PLUGGED 1974

CASING PROGRAM:

SIZE/WT./GR./CONN.	DEPTH SET
13 3/8 48 #	375
8 5/8 28 & 32 #	4762
5 1/2	



DST #1 11460 - 11552

IFP 699-701

ISIP 3181

FFP 717-724

FSIP 3147

REC: 42' DRLG MUD &
1192' WTR BLANKET

"AFTER"

5 1/2" @
CMT W SX

- SKETCH NOT TO SCALE -

REVISED: