

OIL CONSERVATION DIVISION  
ARTESIA, NEW MEX. 88210

TO: Florence Davidson

FROM: Bryan Arcant

DATE: 10-21-99

Case 12292

NUMBER OF SHEETS ( INCLUDING TRANSMITTAL SHEET ) 5

IF YOU HAVE ANY PROBLEMS WITH THIS TRANSMISSION, PLEASE CALL 505-748-1283.

FAX NUMBER (505) 748-9720

**OIL CONSERVATION DIVISION  
ARTESIA, NEW MEXICO  
DISTRICT II  
NOMENCLATURE ADVERTISEMENT**

*Case 12292*

In the matter of the application of the Oil Conservation Division of the Energy, Minerals and Natural Resources Department upon its own motion for an order for the creation, discovery allowable assignment and extension of certain existing pools in Eddy County, New Mexico, and giving notice to all persons and parties interested in the subject matter thereof, to show cause why such creation, discovery allowable assignment, and extensions and or deletions should not be made.

- (A) Create a new pool in Eddy County, New Mexico classified as a gas pool and designated as the Empire; Barnett Gas Pool. The discovery well, the P.I.B. Federal #1 completed by OXY USA, Inc. is located in Unit G of Section 21, Township 17 South, Range 28 East, NMPM.

**TOWNSHIP 17 SOUTH, RANGE 28 EAST, NMPM** ✓

Section 21: E/2

- (B) Create a new pool in Chaves County, New Mexico classified as gas pool and designated as the Foor Ranch; Wolfcamp, South Gas Pool. The discovery well, the Samedan 'ATH' State #1 completed by Yates Petroleum Corporation, is located in Unit I of Section 35, Township 10 South, Range 26 East, NMPM.

**TOWNSHIP 10 SOUTH, RANGE 26 EAST, NMPM** ✓

Section 35: E/2

- (C) Create a new pool in Eddy County, New Mexico classified as a gas pool and designated as the Washington Ranch; Morrow, South Gas Pool. The discovery well, the Primero Federal #1 completed by Marbob Energy Corporation, is located in Unit D of Section 23, Township 26 South, Range 24 East, NMPM.

**TOWNSHIP 26 SOUTH, RANGE 24 EAST, NMPM** ✓

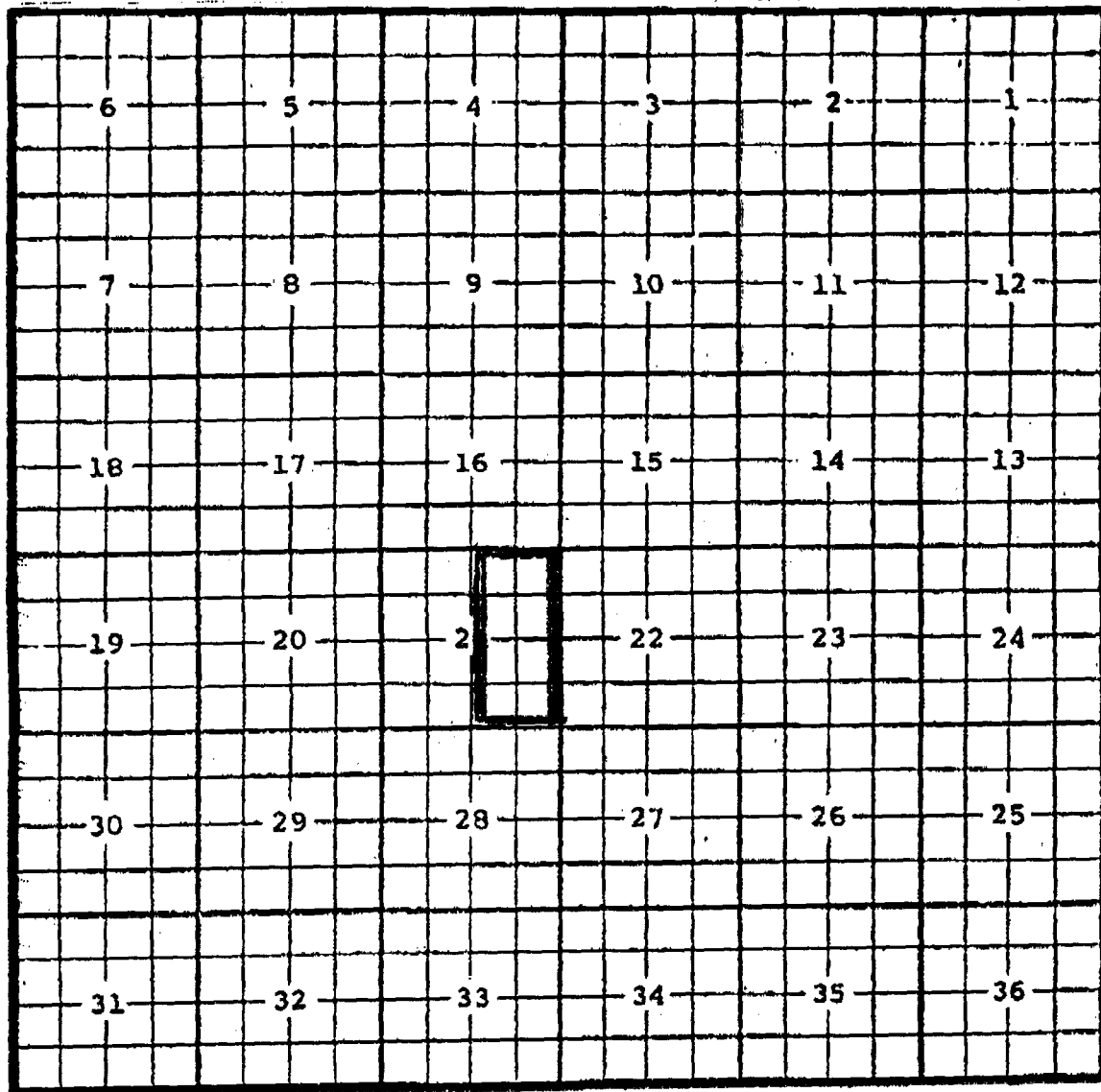
Section 23: N/2

- (D) Delete the NE/4 of Section 21 of the Empire; Pennsylvanian Gas Pool in Eddy County, New Mexico to exclude therein.

**TOWNSHIP 17 SOUTH, RANGE 28 EAST, NMPM** ✓

Section 21: NE/4

**Eddy County, New Mexico      Empire; Barnett Gas Pool**  
**TOWNSHIP 17 SOUTH, RANGE 28 EAST, NMPM**



**Purpose: One gas well capable of producing.**

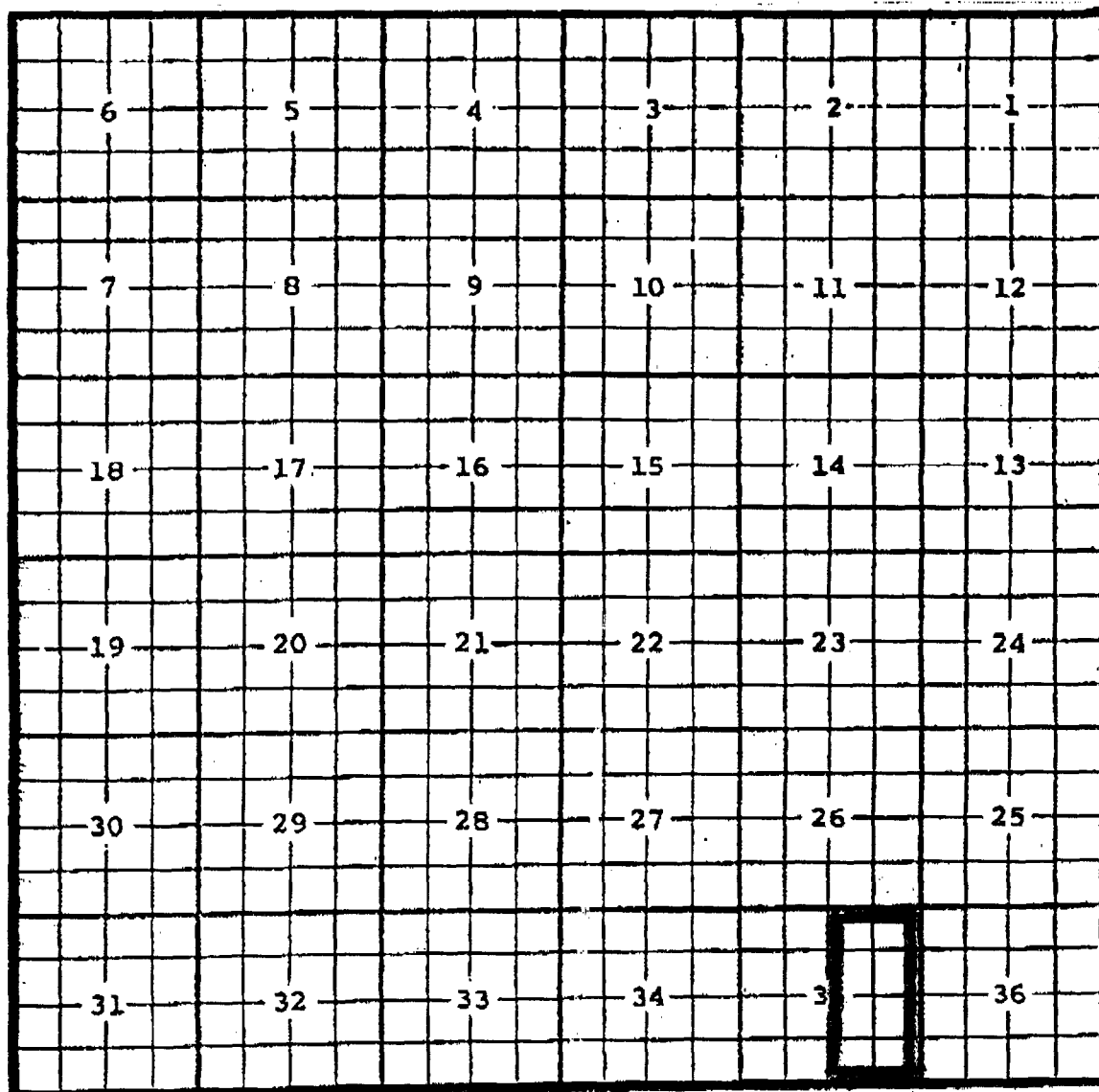
**OXY U.S.A., Inc., OXY P.I.B. Federal #1**

**Location: Unit G, Sec. 21, Township 17 South, Range 28 East, NMPM**

**Completed 1/22/99 in the Barnett formation.**

**Top of perforations: 10,205'.**

**Chaves County, New Mexico      Foor Ranch; Wolfcamp, South Gas Pool**  
**TOWNSHIP 10 SOUTH, RANGE 26 EAST, NMPM**



**Purpose:** One completed gas well capable of producing.

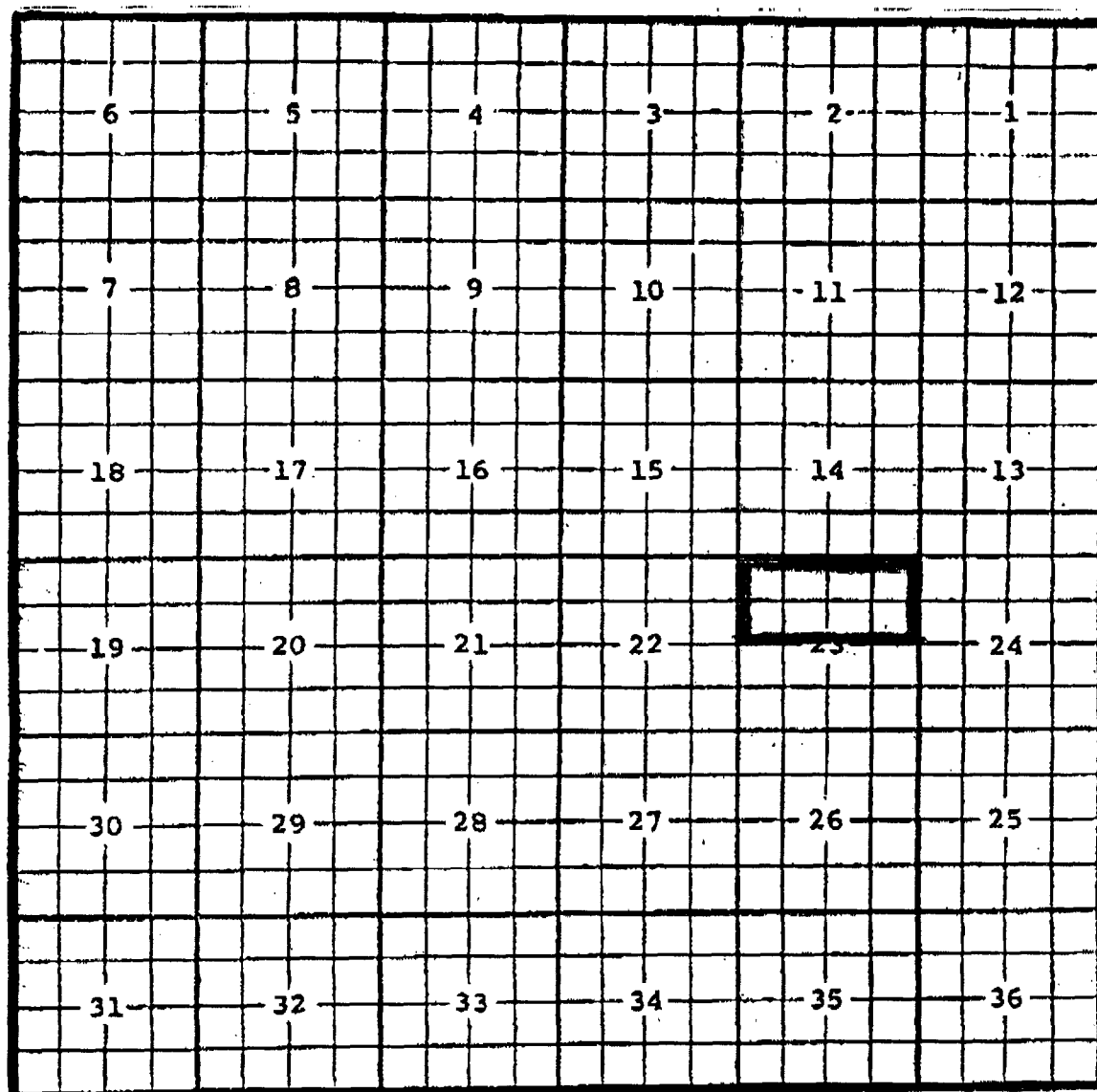
**Yates Petroleum Corporation, Samedan 'ATH' State #1**

**Location:** Unit I, Sec. 35, Township 10 South, Range 26 East, NMPM

**Completed** 9/17/99 in the Wolfcamp formation.

**Top of perforations:** 5248'.

**Eddy County, New Mexico Washington Ranch; Morrow, South Gas Pool  
TOWNSHIP 26 SOUTH, RANGE 24 EAST, NMPM**



**Purpose: One completed gas well capable of producing.**

**Marbob Energy Corporation, Primero Federal #1**

**Location: Unit D, Sec. 23, Township 26 South, Range 24 East, NMPM**

**Completed 2/02/99 in the Morrow formation.**

**Top of perforations: 7769'.**