


Eddy County, New Mexico

Chalk Bluff; Wolfcamp, West Oil Pool

TOWNSHIP 18 SOUTH, RANGE 27 EAST, NMPM



Purpose: One oil well capable of producing.

Mack Energy Corporation, Lucky Mack Federal #1

Location: Unit J, Sec. 6, Township 18 South, Range 27 East, NMPM


Completed 9/22/99 **in the** Wolfcamp **formation.**

Top of perforations: 6601'.

Eddy County, New Mexico

Diamond Mound; Strawn Gas Pool

TOWNSHIP 16 SOUTH, RANGE 27 EAST, NMPM



Purpose: One completed gas well capable of producing.

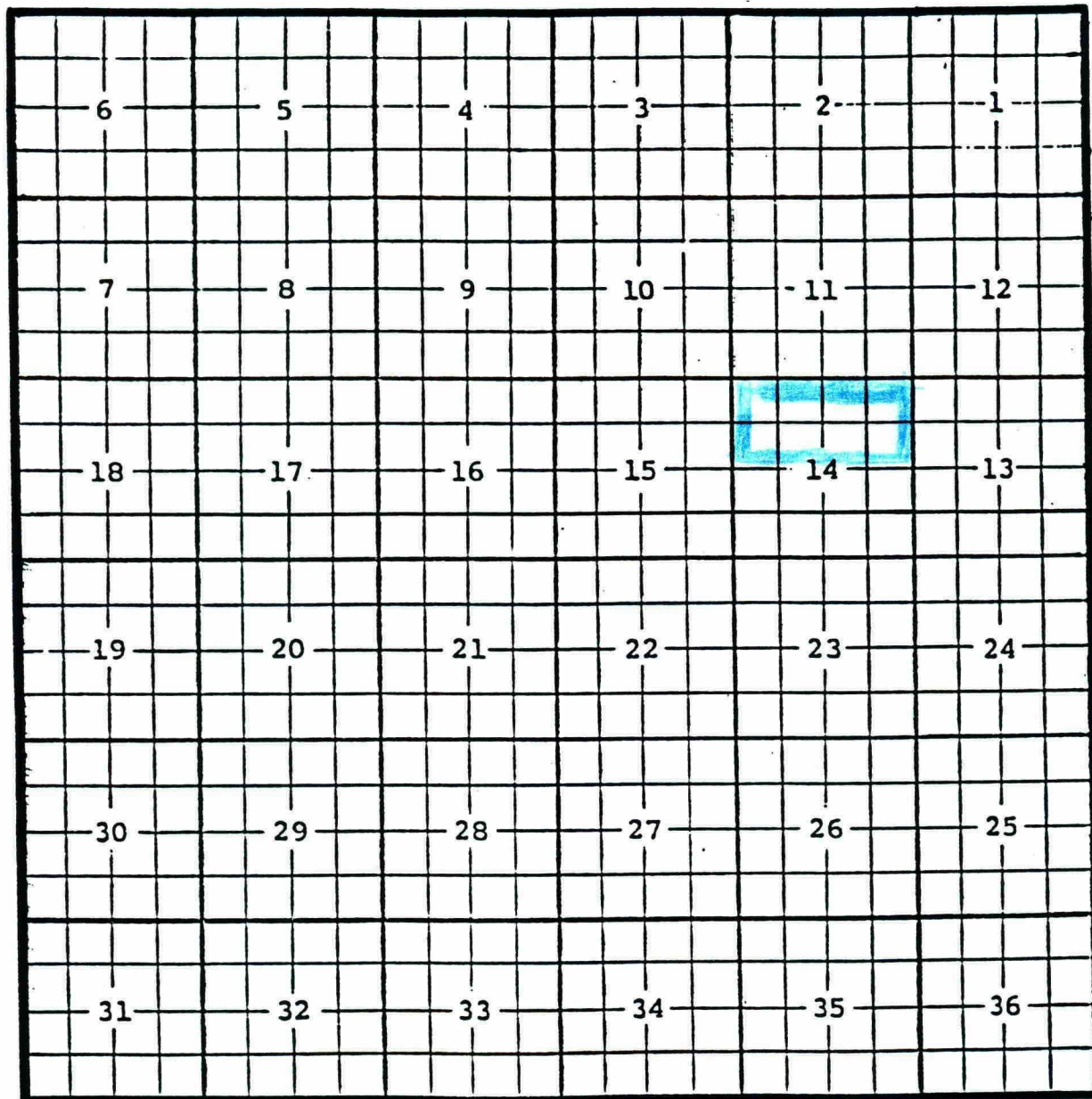
Ocean Energy Inc., Diamond Mound Federal #1

Location: Unit L, Sec. 1, Township 16 South, Range 27 East, NMPM

Completed 9/28/99 in the Strawn formation.

Top of perforations: 8165'.

Eddy County, New Mexico Kennedy Farms; Strawn Gas Pool
TOWNSHIP 17 SOUTH, RANGE 26 EAST, NMPM



Purpose: One completed gas well capable of producing.

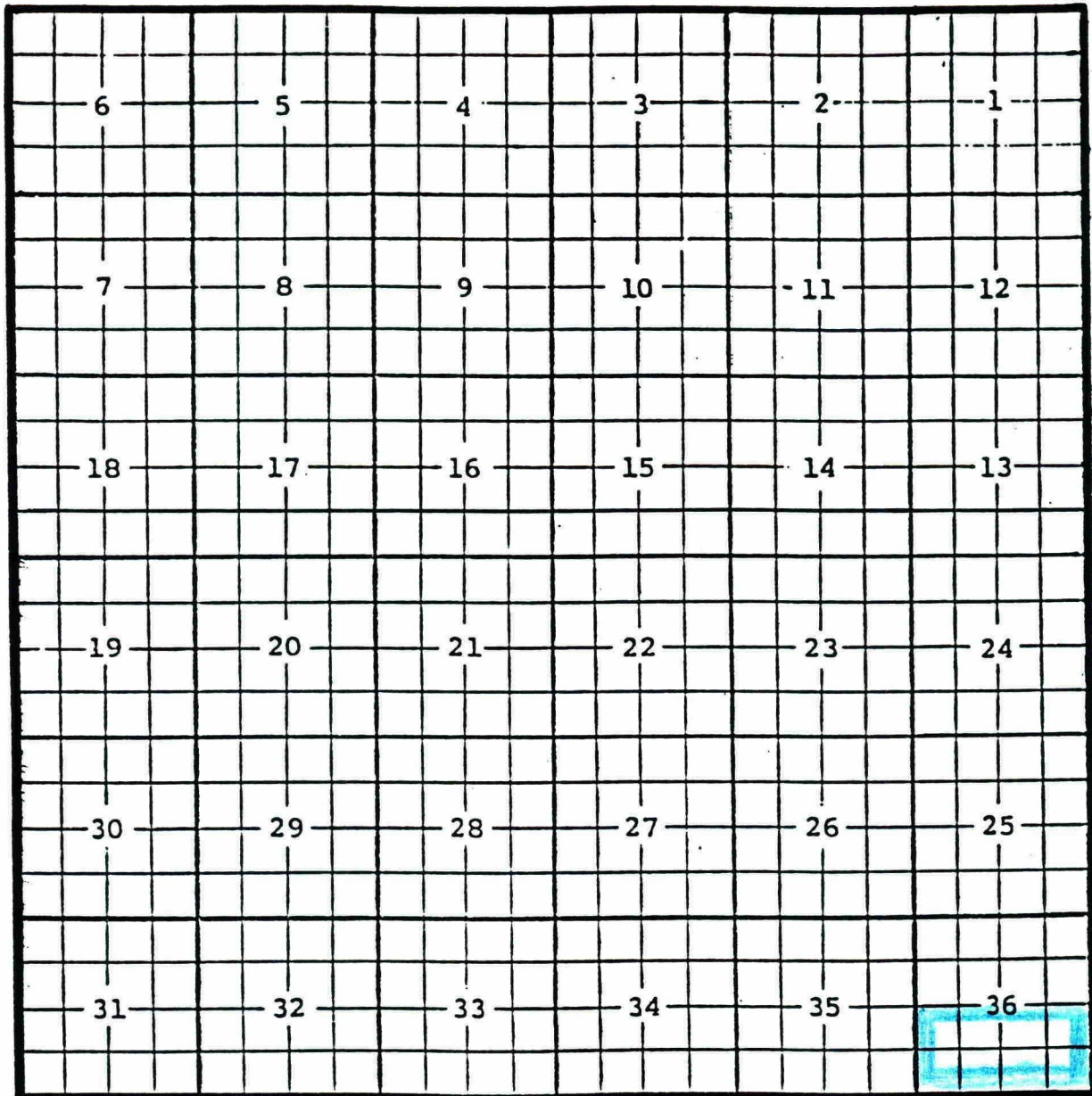
Mewbourne Oil Company, Haldeman #1

Location: Unit E, Sec. 14, Township 17 South, Range 26 East, NMPM

Completed 8/27/99 in the Strawn formation.

Top of perforations: 7730'.

Eddy County, New Mexico Logan Draw; Atoka, Southeast Gas Pool
TOWNSHIP 17 SOUTH, RANGE 27 EAST, NMPM



Purpose: One completed gas well capable of producing.

Mewbourne Oil Company, Chalk Bluff '36' State #1

Location: Unit M, Sec. 36, Township 17 South, Range 27 East, NMPM

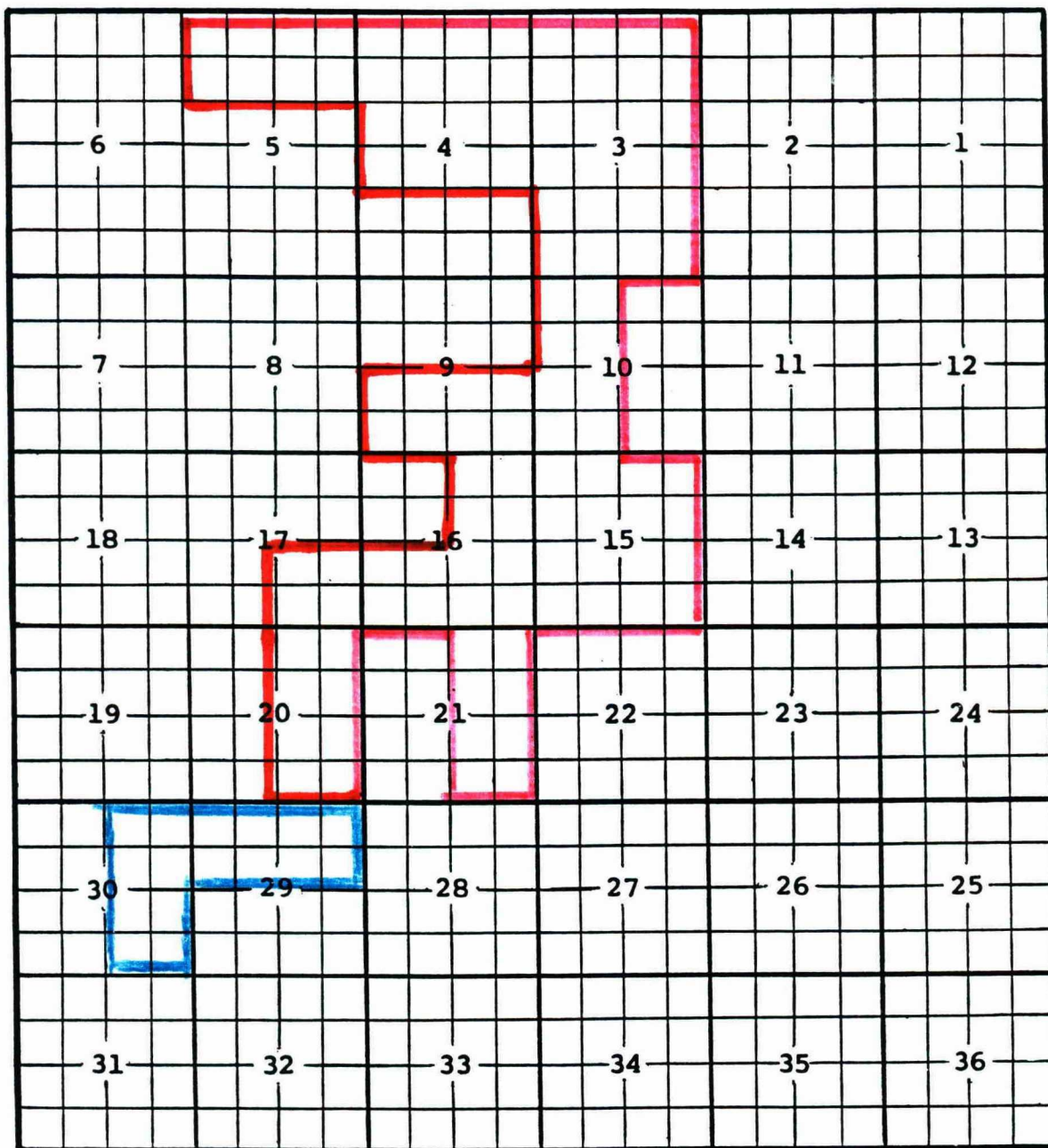
Completed 9/24/99 in the Atoka formation.

Top of perforations: 9466'.

Eddy County, New Mexico

Avalon; Strawn Gas Pool

TOWNSHIP 21 SOUTH, RANGE 26 EAST, NMPM



Purpose: One completed gas well capable of producing.

Bonneville Fuels Corporation, Witt '30' Federal #1

Location: Unit G, Sec. 30 Township 21 South, Range 26 East, NMPM

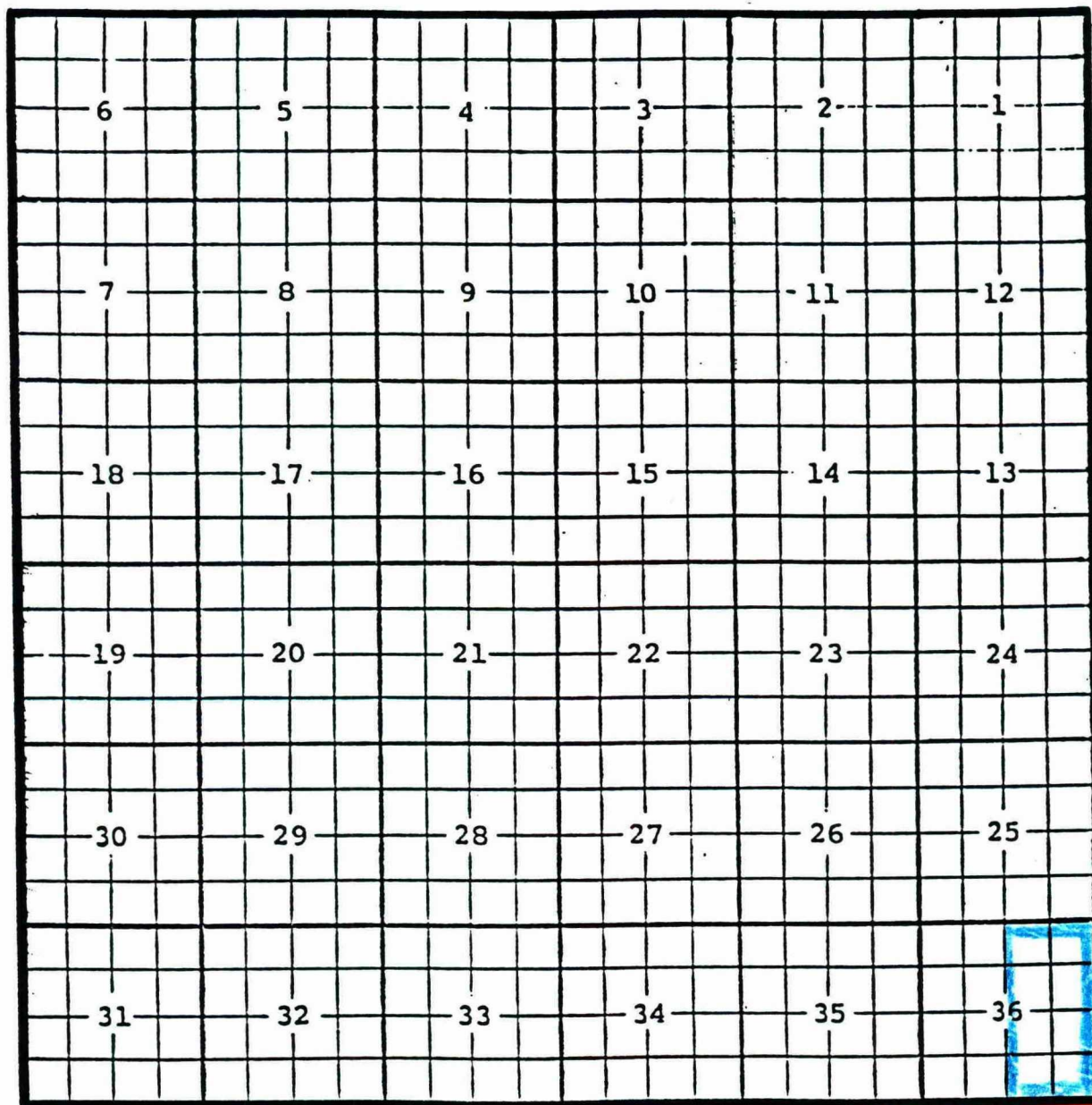
Completed 7/30/99 in the Morrow formation

Top of perforations: 9571'.

Eddy County, New Mexico

Burton Flat; Strawn, West Gas Pool

TOWNSHIP 20 SOUTH, RANGE 27 EAST, NMPM



Purpose: One completed gas well capable producing.

Mewbourne Oil Company, Northeast Avalon Hills '36' State #1

Location: Unit O, Sec. 36, Township 20 South, Range 27 East, NMPM

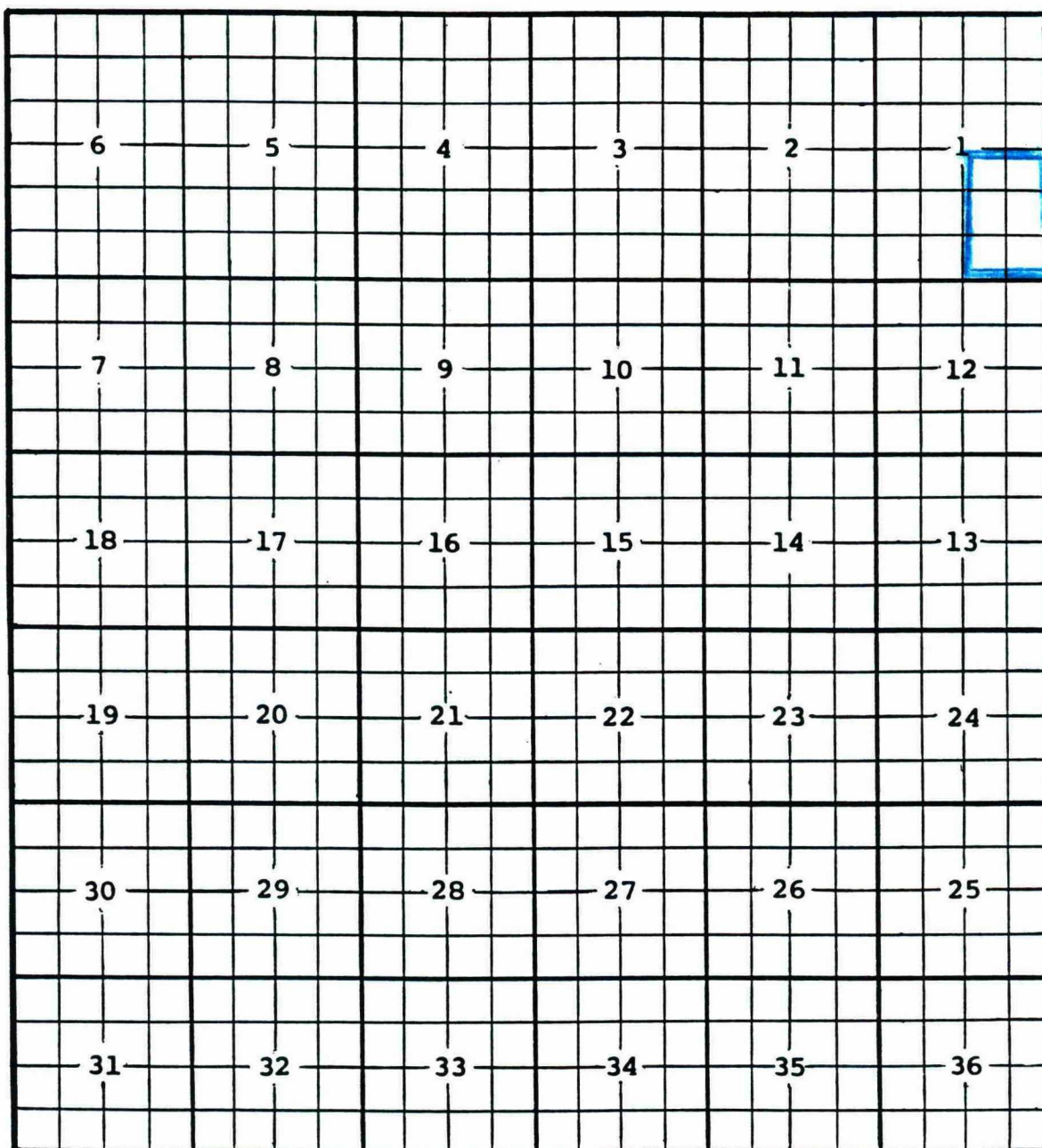
Completed 9/19/99 in the Strawn formation.

Top of perforations: 10,014'.

Eddy County, New Mexico

Foster Draw; Delaware Gas Pool

TOWNSHIP 21 SOUTH, RANGE 26 EAST, NMPM



Sec. 6
21S-27E
SW/4

Purpose: One gas well capable of producing.

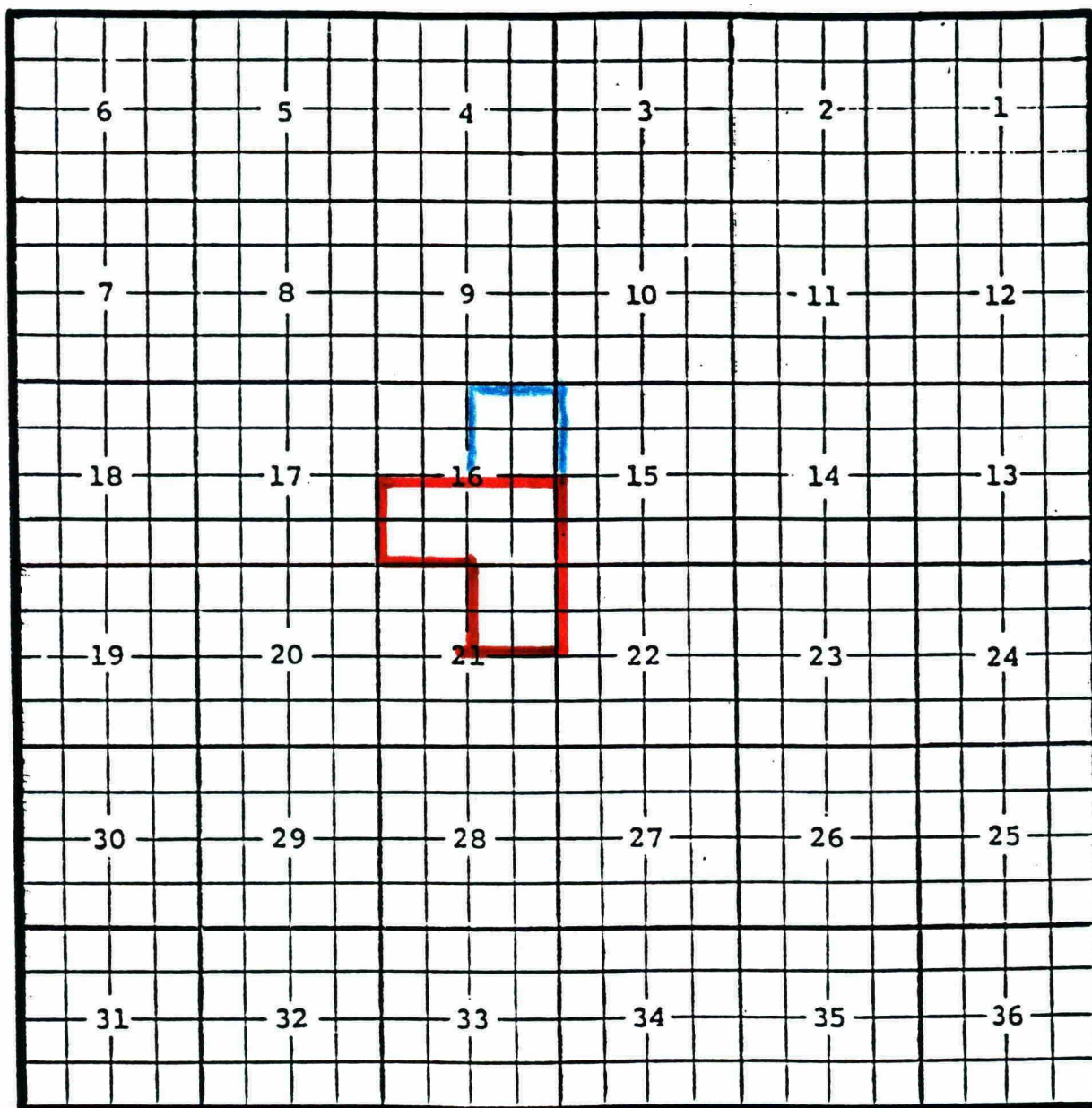
Fasken Oil and Ranch, Ltd., El Paso Federal #12

Location: Lot 31, Sec. 1, Township 21 South, Range 26 East. NMPM

Completed on 10/04/99 in the Delaware formation.

Top of perfs: 3115'.

Eddy County, New Mexico Fren; Paddock Oil Pool
TOWNSHIP 17 SOUTH, RANGE 31 EAST, NMPM



Purpose: One completed oil well capable of producing.

Marbob Energy Corporation, Foran State #2

Location: Unit H, Sec. 16, Township 17 South, Range 31 East, NMPM

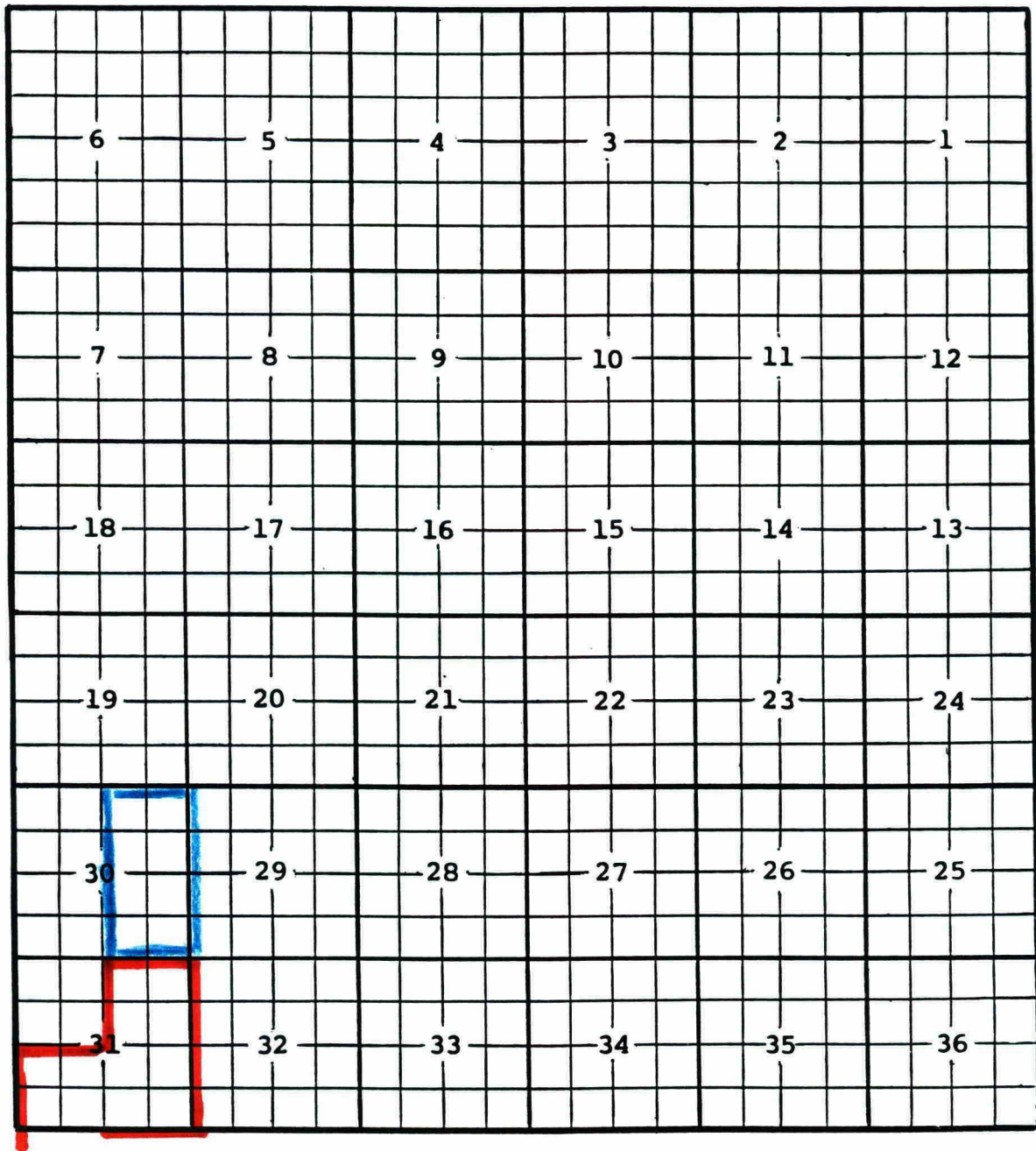
Completed 10/23/99 in the Paddock formation

Top of perforations: 5074'.

Eddy County, New Mexico

Hackberry Hills; Canyon Gas Pool

TOWNSHIP 21SOUTH, RANGE 26 EAST, NMPM



Purpose: One completed gas well capable of producing.

Bonneville Fuels Corporation, Witt '30' Federal #1

Location: Unit G, Sec. 30, Township 21 South, Range 26 East, NMPM

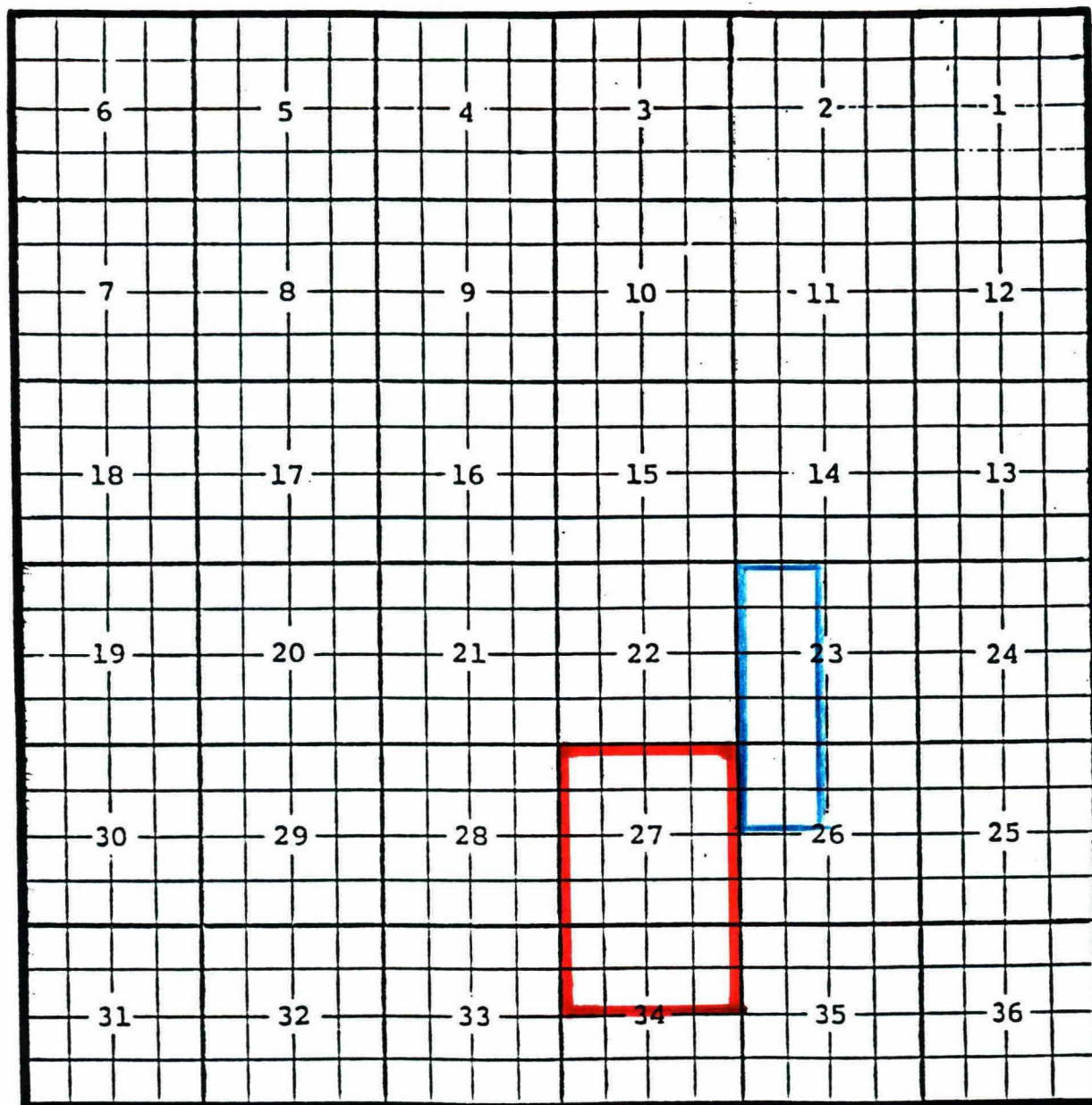
Completed 7/30/99 in the Canyon formation.

Top of perfs: 9657'.

Eddy County, New Mexico

Hoag Tank; Atoka Gas Pool

TOWNSHIP 19 SOUTH, RANGE 24 EAST, NMPM



Purpose: One completed gas well capable of producing

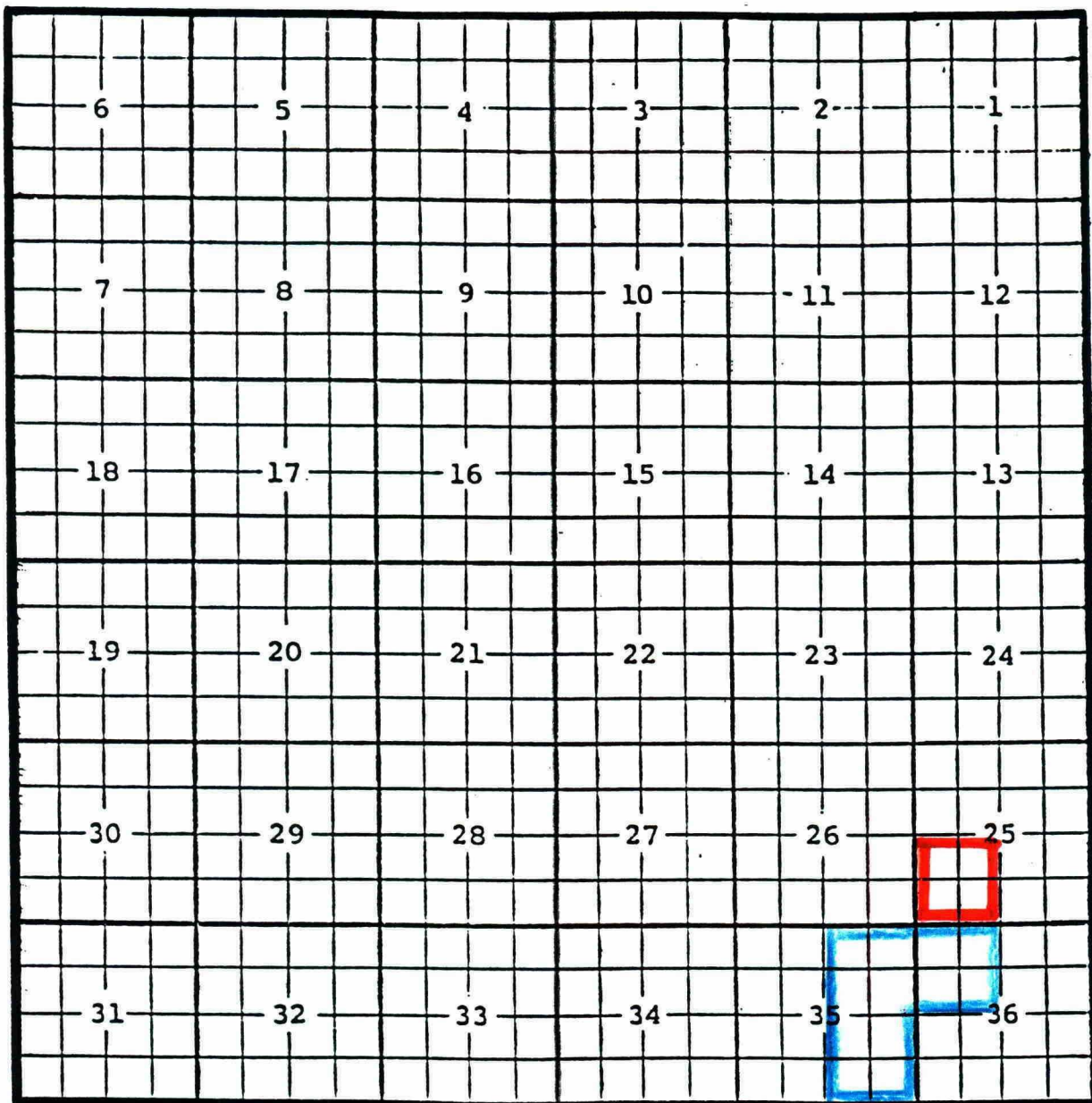
Yates Petroleum Corporation, Allison 'CQ' Federal #7

Location: Unit E, Sec. 23, Township 19 South, Range 24 East, NMPM

Completed 9/20/99 in the Atoka formation.

Top of perms 6514'.

Eddy County, New Mexico Logan Draw; Wolfcamp Oil Pool
TOWNSHIP 17 SOUTH, RANGE 27 EAST, NMPM



Purpose: One completed oil well capable of producing.

Mewbourne Oil Company, Chalk Bluff '35' Federal #1

Location: Unit J, Sec. 35, Township 17 South, Range 27 East, NMPM

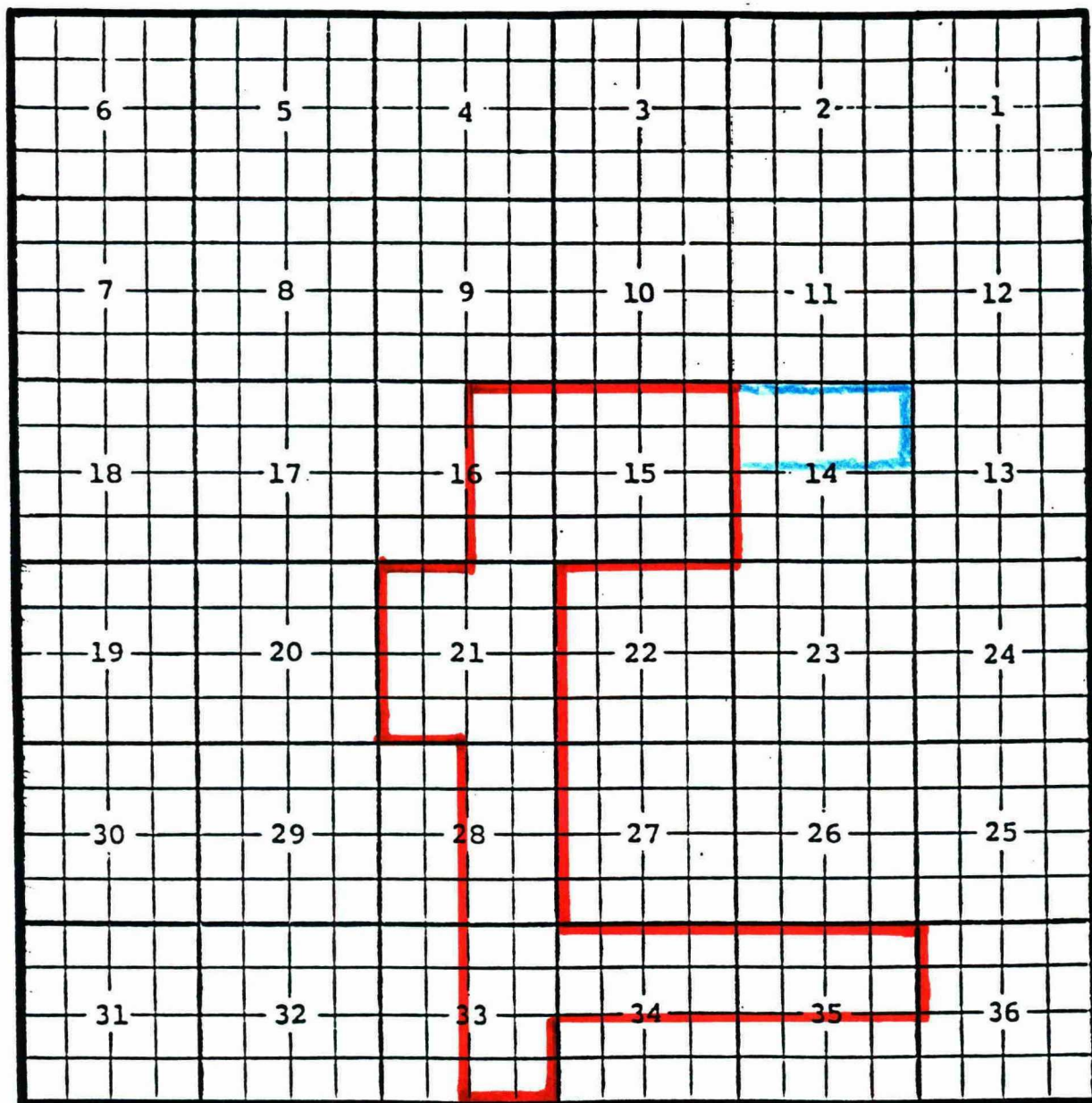
Completed 9/11/93 in the Wolfcamp formation.

Top of perforations: 6714'.

Eddy County, New Mexico

Kennedy Farms; Upper Pennsylvanian Gas Pool

TOWNSHIP 17 SOUTH, RANGE 26 EAST, NMPM



Purpose: One completed gas well capable of producing.

Mewbourne Oil Company, Haldeman #1

Location: Unit E, Sec. 14, Township 17 South, Range 26 East, NMPM

Completed 8/26/99 in the Upper Pennsylvanian formation.

Top of perfs: 7730'.