





T-18-S

R-27-E



LEGEND

-  MORROW "B" PRODUCER
-  MORROW "B" SHOW
-  MORROW "B" TIGHT
-  NPC SPACING UNIT

1" = 2000'

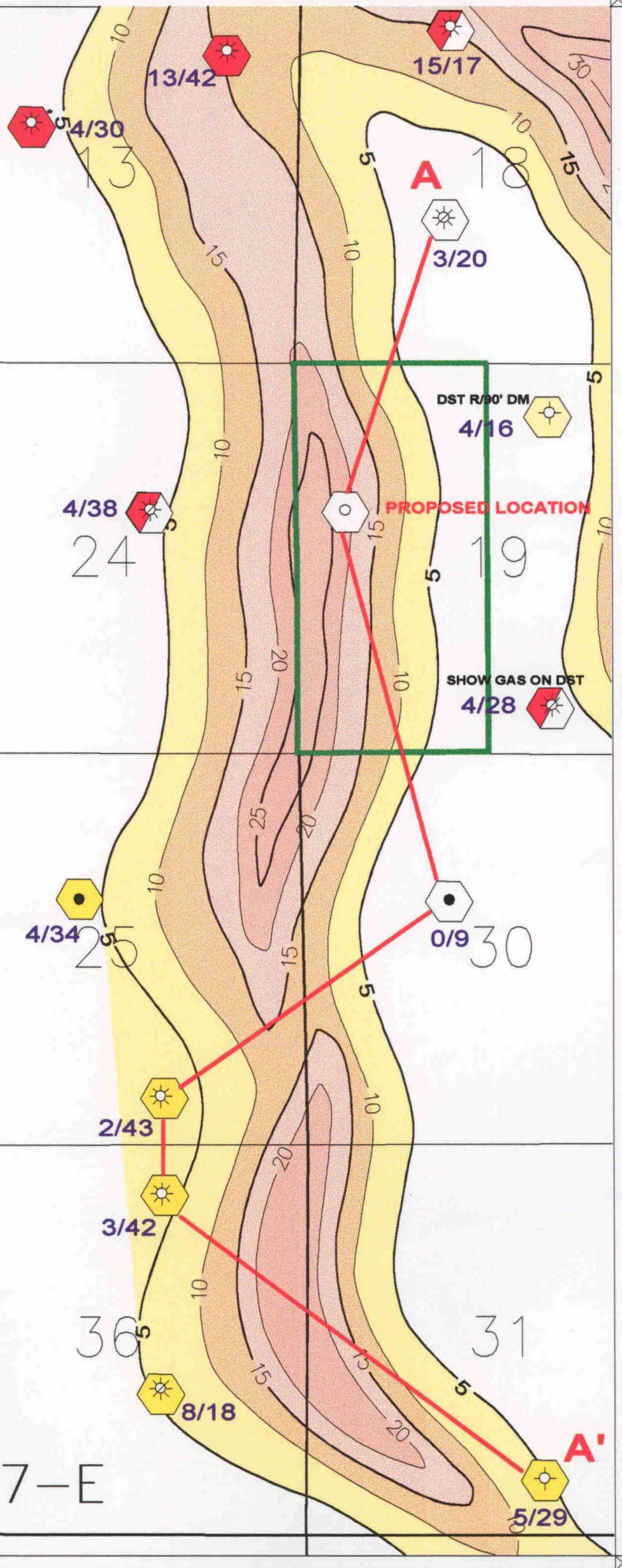
Nearburg Producing Company
Exploration and Production
Midland, Texas

RIO PECOS "19" #1
EDDY COUNTY, NEW MEXICO

MORROW "B"
NET SAND ISOPACH MAP
POROSITY $\geq 8\%$

C.L. = 10'

GEOLOGIST	DATE	DRAWN BY	FILE NO.
J. B. ELGER	02/2000	PLD/LCG	ISOMRWS.GPF



BEFORE THE OIL CONSERVATION DIVISION
Santa Fe, New Mexico
Case No. 12351
Submitted by:
Nearburg Exploration Company, LLC
Hearing Date: March 2, 2000

b