

**W. THOMAS KELLAHIN**  
**KELLAHIN AND KELLAHIN**

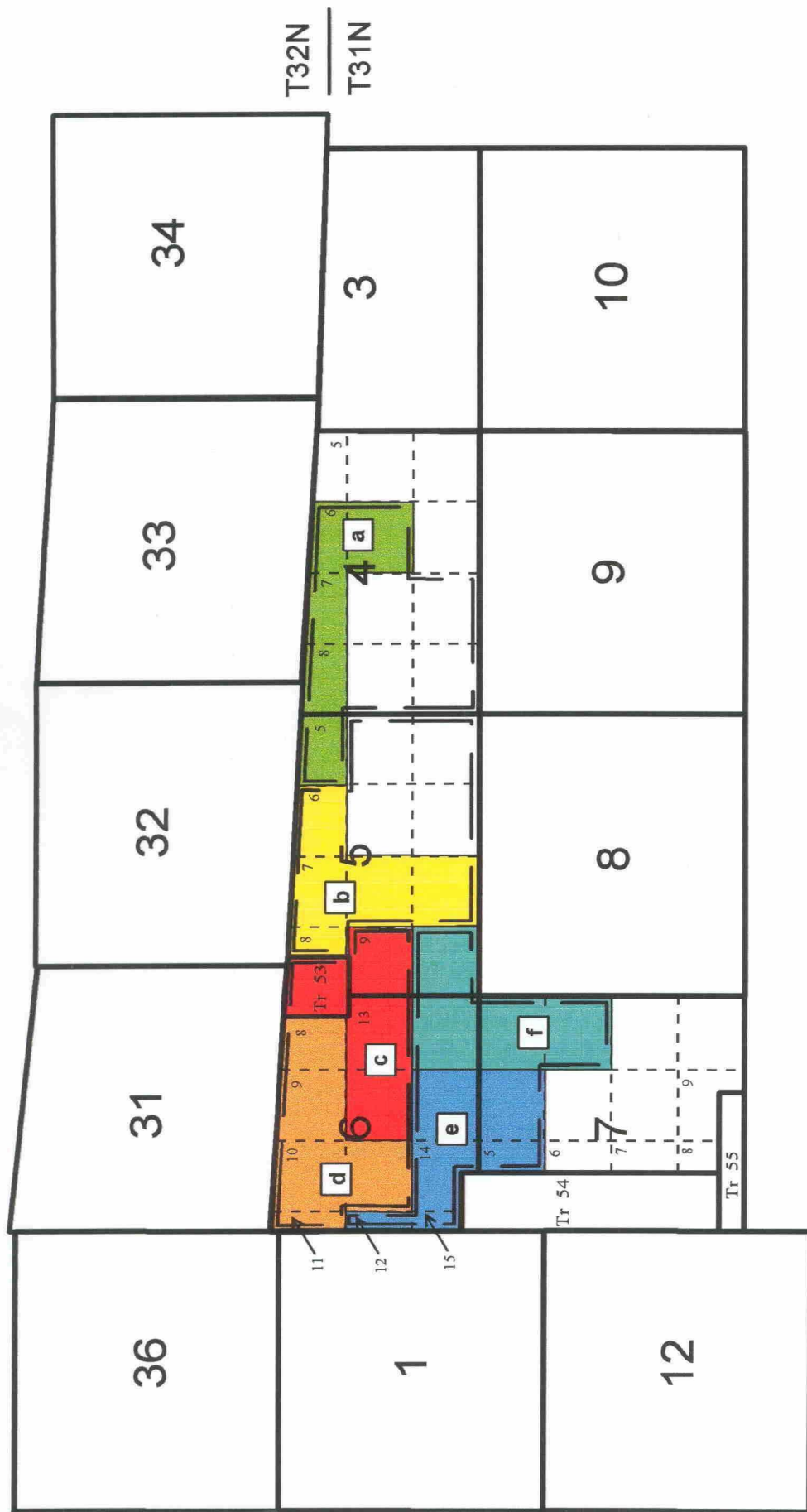
ATTORNEYS AT LAW

117 N. GUADALUPE  
P.O. BOX 2265  
SANTA FE, NEW MEXICO 87504


TELEPHONE  
(505) 982-4285  
FAX (505) 982-2047

---

# EXHIBIT 1



R7W | R6W



EXISTING FRUITLAND COAL & MESAVERDE  
NON-STANDARD PRORATION UNITS

PROPOSED PICTURED CLIFFS NON-STANDARD PRORATION UNITS

Form C-122  
Revised 5/1/41

NEW MEXICO OIL CONSERVATION COMMISSION

Well Location and Acreage Dedication Plat

Section A.

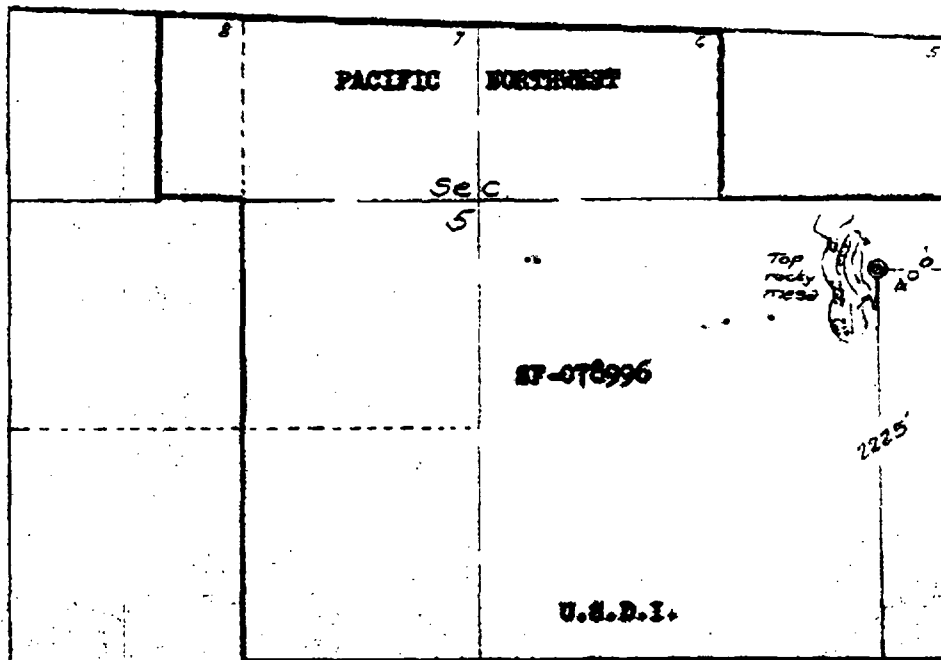
Date August 20, 1957

Operator Pacific Northwest Pipeline Corporation Lease 32-7  
Well No. 18-5 Unit Letter \_\_\_\_\_ Section 5 Township 31 North Range 7 West  
Located 2225 Feet From South Line, 400 Feet From East  
County San Juan G. L. Elevation 6666 Dedicated Acreage 121.66  
Name of Producing Formation Mesa Verde Pool Blanco

1. Is the Operator the only owner\* in the dedicated acreage outlined on the plat below?  
Yes X No \_\_\_\_\_
2. If the answer to question one is "no," have the interests of all the owners been consolidated by communitization agreement or otherwise? Yes \_\_\_\_\_ No \_\_\_\_\_. If answer is "yes,"  
Type of Consolidation \_\_\_\_\_
3. If the answer to question two is "no," list all the owners and their respective interests below:

<u>Owner</u>	<u>Land Description</u>

Section B



This is to certify that information in Section A above is true and complete to the best of my knowledge and belief.

PACIFIC NORTHWEST PIPELINE  
(Operator) CORP.

J. A. [Signature]  
(Representative)

405 W. 2nd St., Farmington,  
Address

This is to certify that the well location shown on the plat is correct and that the survey was made by the same person or persons as the best of my belief.  
Date Surveyed August 20, 1957

[Signature]  
Ernest F. [Name]  
Registered Land Surveyor

Certificate No. 154

TOTAL P.16

ILLEGIBLE