

BEFORE THE NEW MEXICO OIL CONSERVATION DIVISION

CO APR 11 PM 12:44

APPLICATION OF POGO PRODUCING COMPANY
FOR APPROVAL OF PERMITS TO DRILL FOUR
WELLS WITHIN THE POTASH AREA, AS
DEFINED BY DIVISION ORDER NO. R-111-P,
EDDY COUNTY, NEW MEXICO.

No. 12466

APPLICATION

Pogo Producing Company applies for an order approving permits to drill four wells within the potash area, and in support thereof, states:

1. Applicant is an oil and gas lessee, and operator, of Section 35, Township 21 South, Range 31 East, N.M.P.M., comprised entirely of State of New Mexico land subject to State Oil and Gas Lease V-3604. Section 35 is within the potash area, as defined by Division Order No. R-111-P.

2. Applicant proposes to drill the following wells:

<u>Well Name</u>	<u>Well Location</u>
Lost Tank "35" Well No. 1	660' FSL & 660' FEL
Lost Tank "35" Well No. 2	330' FSL & 1980' FEL
Lost Tank "35" Well No. 3	330' FSL & 1980' FWL
Lost Tank "35" Well No. 4	330' FSL & 660' FWL

The wells will be drilled to a depth sufficient to test the Delaware formation (Undesignated West Lost Tank-Delaware Pool), at a depth of approximately 8500 feet subsurface).

3. Applicant has filed with the Division a Form C-101 (Application for Permit to Drill) for each proposed well. The Form C-101's for each well are attached hereto as Exhibit A.

4. Pursuant to Order No. R-111-P, applicant notified Mississippi Potash, Inc. ("MPI"), the potash lessee within a mile of the proposed wells, of the applications for permits to drill.

MPI has objected in writing to the above-described well locations, asserting that the proposed wells are within its Life of Mine Reserves ("LMR") area. Copies of the objection letters are attached hereto as Exhibit B.

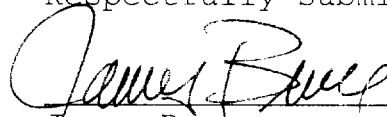
5. Upon information and belief, Section 35 is not a proper LMR. Moreover, approval of this application will not unduly reduce recovery of commercial quantities of potash nor unduly interfere with the orderly development of potash deposits.

6. Drilling of the proposed wells is in the interests of conservation, the prevention of waste, and the protection of correlative rights.

WHEREFORE, Applicant requests that the Division enter its order:

- A. Approving the Form C-101's attached hereto as Exhibit A, allowing applicant to drill the wells described above; and
- B. Granting such further relief as the Division deems proper.

Respectfully submitted,



James Bruce
Post Office Box 1056
Santa Fe, New Mexico 87504
(505) 982-2043

Gregory J. Nibert
Hinkle, Hensley, Shanor &
Martin, L.L.P.
Post Office Box 10
Roswell, New Mexico 88202
(505) 622-6510

Attorneys for Pogo Producing Company

PO Box 1980, Hobbs, NM 88241-1980
District II
PO Drawer DD, Artesia, NM 88211-3719
District III
1000 Rio Brazos Rd., Aztec, NM 87410
District IV
PO Box 1081, Santa Fe, NM 87504-1081

OIL CONSERVATION DIVISION
PO Box 2088
Santa Fe, NM 87504-2088

Instructions on back
Submit to Appropriate District Office
State Lease - 6 Copies
Fed Lease - 5 Copies

☐ AMENDED REPORT

APPLICATION FOR PERMIT TO DRILL, RE-ENTER, DEEPEN, PLUGBACK, OR ADD A ZONE

Operator Name and Address: Pogo Producing Company P.O. Box 10340 Midland, Texas 79702-7340		OCAD Number 17891
Property Name Lost Tank "35" State		APL Number 30-0
Property Code	Well No. 1	

7 Surface Location

UL or lot no.	Section	Township	Range	Lot Ids	Feet from the	North/South line	Feet from the	East/West line	County
	35	21-S	31-E		660'	South	660'	East	Eddy

8 Proposed Bottom Hole Location if Different From Surface

UL or lot no.	Section	Township	Range	Lot Ids	Feet from the	North/South line	Feet from the	East/West line	County

9 Proposed Pool 1

Undesignated Lost Tank

10 Proposed Pool 2

Work Type Code	Well Type Code	Cable/Rotary	Lease Type Code	Ground Level Elevation
N	O	R	S	
Multiples	Proposed Depth	Formation	Casement	Spud Date
NO	8500'	Bone Spring	Unknown	AS soon as approved

11 Proposed Casing and Cement Program

Hole Size	Casing Size	Casing weight/foot	Casing Depth	Sorts of Cement	Estimated TOC
17-1/4"	13-3/8"	54.5 #	800'	775	Circulate
11"	8-5/8"	24 & 32 #	4200'	1400	Circulate
7-7/8"	5-1/2"	15.5 & 17#	8500'	1400	Circulate

Describe the proposed program. If this application is to DEEPEN or PLUG BACK give the data on the present productive zone and proposed new productive zone. Describe the bottom previous program, if any. Use additional sheets if necessary.

1. Drill 17-1/4" hole to 800'. Run and set 800' of 13-3/8" J-55 54.5# ST&C casing. Cement with 775 sk. Class "C" + 2% CaCl. Circulate cement to surface.
2. Drill 11" hole to 4200'. Run and set 4200' of 8-5/8" J-55 32 & 24# ST&C Casing. Cement with 1400 sk cement + additives. Circulate cement to surface.
3. Drill 7-7/8" hole to 8500'. Run and set 8500' of 5-1/2" J-55, 15.5 & 17# LT&C casing. Cement with 800 sk Halco light + additives. Tail in with 600 sk 50/50 POZ + additives. Circulate cement to surface.

I hereby certify that the information given above is true and complete to the best of my knowledge and belief.		OIL CONSERVATION DIVISION	
Signature: <i>Joe T. Janica</i>		Approved by:	
Printed name: Joe T. Janica		Title:	
Title: Agent		Approval Date:	
Date: 03/25/97		Conditions of Approval:	

EXHIBIT

A

DISTRICT II
P.O. Box 284, Aztec, NM 87410

DISTRICT III
1000 Rio Grande Rd., Aztec, NM 87410

DISTRICT IV
P.O. Box 284, Santa Fe, NM 87504-284

OIL CONSERVATION DIVISION
P.O. Box 2088
Santa Fe, New Mexico 87504-2088

☐ AMENDED REPORT

WELL LOCATION AND ACREAGE DEDICATION PLAT

API Number	Pool Code	Pool Name WILDCAT BONE SPRING
Property Code	Property Name LOST TANK 35 STATE	Well Number 1
OCED No. 17891	Operator Name POGO PRODUCING COMPANY	Elevation 3546

Surface Location

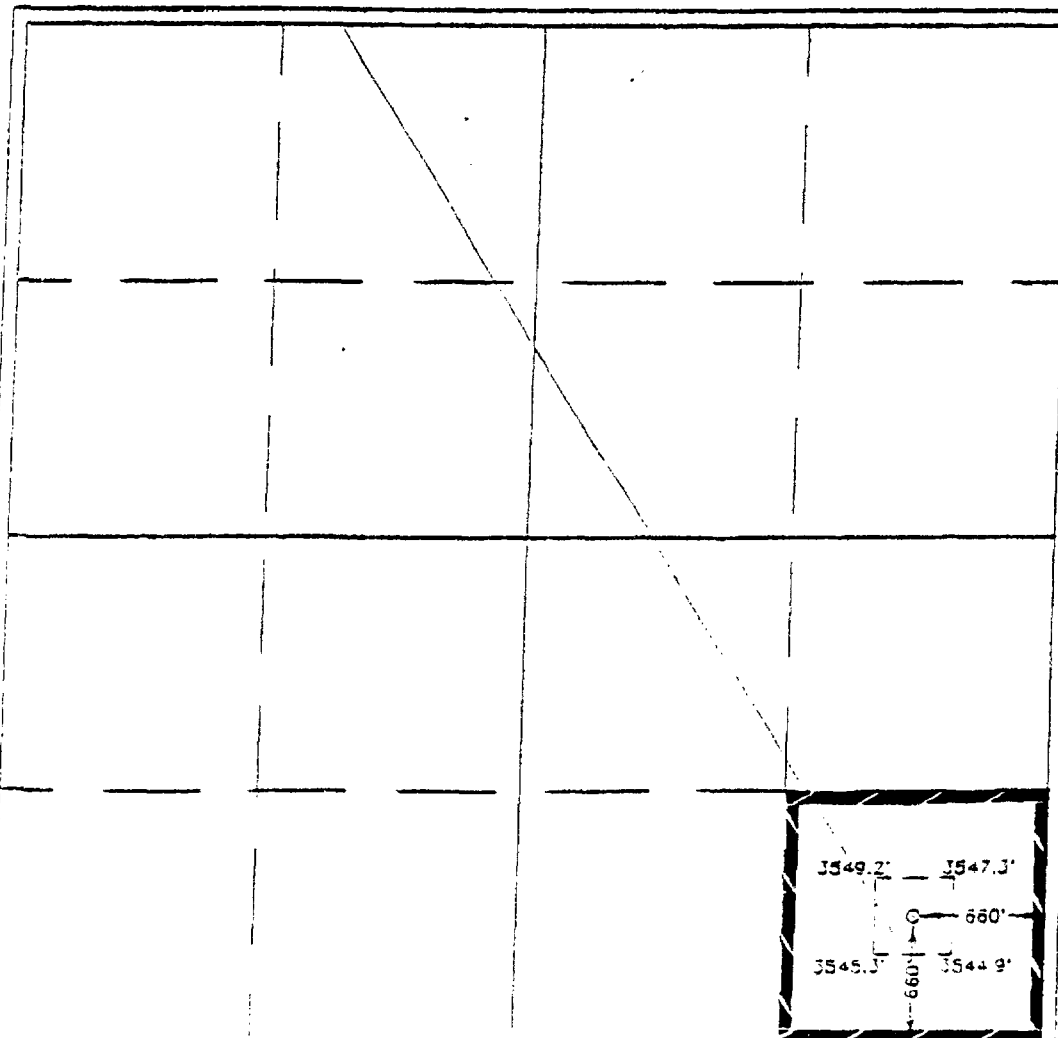
UL or lot No. P	Section 35	Township 21 S	Range 31 E	Lot Idn	Feet from the 660	North/South line SOUTH	Feet from the 660	East/West line EAST	County EDDY
--------------------	---------------	------------------	---------------	---------	----------------------	---------------------------	----------------------	------------------------	----------------

Bottom Hole Location If Different From Surface

UL or lot No.	Section	Township	Range	Lot Idn	Feet from the	North/South line	Feet from the	East/West line	County
---------------	---------	----------	-------	---------	---------------	------------------	---------------	----------------	--------

Dedicated Acres 40	Joint or Infill	Consolidation Code	Order No.
-----------------------	-----------------	--------------------	-----------

NO ALLOWABLE WILL BE ASSIGNED TO THIS COMPLETION UNTIL ALL INTERESTS HAVE BEEN CONSOLIDATED
OR A NON-STANDARD UNIT HAS BEEN APPROVED BY THE DIVISION



OPERATOR CERTIFICATION

I hereby certify that the information contained herein is true and complete to the best of my knowledge and belief.

Joe T. Janica
Signature
Joe T. Janica
Printed Name
Agent
Title
03/25/97
Date

SURVEYOR CERTIFICATION

I hereby certify that the well location shown on this plat was plotted from field notes of actual surveys made by me or under my supervision and that the same is true and correct to the best of my belief.

MARCH 21, 1997

Date Surveyed
Signature & Seal of Professional Surveyor
NEW MEXICO
3-24-97
Certificate No. 0001000001
ROANLEY EIDSON
PROFESSIONAL SURVEYOR

District II
PO Drawer DD, Artesia, NM 88211-0719
District III
1000 Rio Brazos Rd., Aztec, NM 87410
District IV
PO Box 2088, Santa Fe, NM 87504-2088

OIL CONSERVATION DIVISION
PO Box 2088
Santa Fe, NM 87504-2088

Instructions on back
Submit to Appropriate District Office
State Lease - 6 Copies
Fee Lease - 5 Copies

☐ AMENDED REPORT

APPLICATION FOR PERMIT TO DRILL, RE-ENTER, DEEPEN, PLUGBACK, OR ADD A ZONE

Operator Name and Address: Pogo Producing Company P.O. Box 10340 Midland, Texas 79702-7340		OGRID Number 17891
		AFT Number 30 - 0
Property Code	Property Name Lost Tank "35" State	Well No. 2

7 Surface Location

UL or lot no.	Section	Township	Range	Lot Ida	Feet from the	North/South line	Feet from the	East/West line	County
0	35	21-S	31-E		330	South	1980'	East	Eddy

8 Proposed Bottom Hole Location If Different From Surface

UL or lot no.	Section	Township	Range	Lot Ida	Feet from the	North/South line	Feet from the	East/West line	County

Proposed Pool 1 Undesignated Lost Tank	Proposed Pool 2
---	-----------------

Work Type Code N	Well Type Code O	Cable/Rotary R	License Type Code S	Gross Level Elevation
Multiple NO	Proposed Depth 8500'	Formation Bone Spring	Contractor Unknown	Spud Date As soon as approved

21 Proposed Casing and Cement Program

Hole Size	Casing Size	Casing weight/foot	Setting Depth	Sacks of Cement	Estimated TOC
17-1/2"	13-3/8"	54.5 #	800'	775	Circulate
11"	8-5/8"	24 & 32 #	4200'	1400	Circulate
7-7/8"	5-1/2"	15.5 & 17#	8500'	1400	Circulate

Describe the proposed program. If this application is to DEEPEN or PLUG BACK give the data on the present productive zone and proposed new productive zone. Describe the blowout prevention program, if any. Use additional sheets if necessary.

1. Drill 17-1/2" hole to 800'. Run and set 800' of 13-3/8" J-55 54.5# ST&C casing. Cement with 775 sx. Class "C" + 2% CaCl. Circulate cement to surface.
2. Drill 11" hole to 4200'. Run and set 4200' of 8-5/8" J-55 32 & 24# ST&C Casing. Cement with 1400 sx cement + additives. Circulate cement to surface.
3. Drill 7-7/8" hole to 8500'. Run and set 8500' of 5-1/2" J-55, 15.5 & 17# LT&C casing. Cement with 800 sx Halco light + additives. Tail in with 600 sx 50/50 POZ + additives. Circulate cement to surface.

I hereby certify that the information given above is true and complete to the best of my knowledge and belief. Signature: <i>Joe T. Janica</i>		OIL CONSERVATION DIVISION	
Printed name: Joe T. Janica		Approved by:	
Title: Agent		Title:	
Date: 03/25/97		Approval Date:	Expiration Date:
Phone: 505-392-2112		Conditions of Approval: Attached <input type="checkbox"/>	

DISTRICT II
P.O. Drawer 88, Artesia, NM 88211-0718

DISTRICT III
1000 Rio Brazos Ed., Arlee, NM 87410

DISTRICT IV
P.O. BOX 2088, SANTA FE, N.M. 87504-2088

OIL CONSERVATION DIVISION

P.O. Box 2088

Santa Fe, New Mexico 87504-2088

C AMENDED REPORT

WELL LOCATION AND ACREAGE DEDICATION PLAT

API Number		Pool Code	Pool Name WILDCAT BONE SPRING	
Property Code	Property Name LOST TANK 35 STATE		Well Number 2	
OGRIID No. 17891	Operator Name POGO PRODUCING COMPANY		Elevation 3536	

Surface Location

UL or lot No.	Section	Township	Range	Lot Idn	Feet from the	North/South line	Feet from the	East/West line	County
0	35	21 S	31 E		330	SOUTH	1980	EAST	EDDY

Bottom Hole Location If Different From Surface

UL or lot No.	Section	Township	Range	Lot Idn	Feet from the	North/South line	Feet from the	East/West line	County
---------------	---------	----------	-------	---------	---------------	------------------	---------------	----------------	--------

Dedicated Acres	Joint or Infill	Consolidation Code	Order No.
40			

NO ALLOWABLE WILL BE ASSIGNED TO THIS COMPLETION UNTIL ALL INTERESTS HAVE BEEN CONSOLIDATED
OR A NON-STANDARD UNIT HAS BEEN APPROVED BY THE DIVISION

<div style="border: 1px solid black; height: 400px; margin-bottom: 10px;"></div> <div style="border: 1px solid black; height: 150px; position: relative;"> <div style="position: absolute; bottom: 10px; left: 10px;"> <div style="border: 2px solid black; width: 100px; height: 100px; display: flex; align-items: center; justify-content: center;"> <div style="text-align: center;"> 3535.5' — 3539.7' </div> <div style="margin-left: 20px;"> 1980' —————→ </div> </div> </div> </div>	<div style="border: 1px solid black; padding: 5px;"> <h3 style="text-align: center; margin: 0;">OPERATOR CERTIFICATION</h3> <p style="font-size: small; margin: 5px 0;">I hereby certify the the information contained herein is true and complete to the best of my knowledge and belief.</p> <div style="margin-top: 10px;"> <div style="display: flex; justify-content: space-between;"> Signature </div> <div style="margin-top: 5px;"> <div style="display: flex; justify-content: space-between;"> Joe T. Janica </div> <div style="display: flex; justify-content: space-between;"> Printed Name </div> <div style="margin-top: 5px;"> <div style="display: flex; justify-content: space-between;"> Agent </div> <div style="display: flex; justify-content: space-between;"> Title </div> <div style="margin-top: 5px;"> <div style="display: flex; justify-content: space-between;"> 03/25/97 </div> <div style="display: flex; justify-content: space-between;"> Date </div> </div> </div> </div> </div></div>
<div style="border: 1px solid black; height: 200px;"></div>	<div style="border: 1px solid black; padding: 5px;"> <h3 style="text-align: center; margin: 0;">SURVEYOR CERTIFICATION</h3> <p style="font-size: small; margin: 5px 0;">I hereby certify that the well location shown on this plat was plotted from field notes of actual surveys made by me or under my supervision, and that the same is true and correct to the best of my belief.</p> <div style="text-align: center; margin: 10px 0;"> MARCH 21, 1997 </div> <div style="display: flex; justify-content: space-between; align-items: flex-end;"> <div style="width: 60%;"> <div style="margin-bottom: 5px;">Date Surveyed</div> <div style="margin-bottom: 5px;">Signature & Seal of</div> <div style="margin-bottom: 5px;">Professional Surveyor</div> <div style="text-align: center;"> <div style="display: flex; justify-content: space-between;"> 3-24-97 </div> </div> </div> <div style="width: 35%; text-align: right;"> DMCC </div> </div> </div>
<div style="border: 1px solid black; height: 100px;"></div>	<div style="border: 1px solid black; padding: 5px;"> <div style="display: flex; justify-content: space-between; align-items: flex-end;"> <div style="width: 60%;"> <div style="margin-bottom: 5px;">Certificate No.</div> <div style="margin-bottom: 5px;">JOHN C. WEST</div> <div style="margin-bottom: 5px;">RONALD J. EIDSON</div> <div style="text-align: center;"> <div style="display: flex; justify-content: space-between;"> 3-24-97 </div> </div> </div> <div style="width: 35%; text-align: right;"> DMCC </div> </div> </div>

PO Drawer DD, Artesia, NM 88211-0719
District III
1000 Rio Brazos Rd., Aztec, NM 87410
District IV
PO Box 2088, Santa Fe, NM 87504-2088

OIL CONSERVATION DIVISION
PO Box 2088
Santa Fe, NM 87504-2088

Instructions on back
Submit to Appropriate District Office
State Lease - 6 Copies
Fee Lease - 5 Copies

FEB 17 1998 ☐ AMENDED REPORT

APPLICATION FOR PERMIT TO DRILL, RE-ENTER, DEEPEN, PLUGBACK, OR ADD A ZONE

Operator Name and Address: POGO PRODUCING COMPANY P.O. BOX 10340 MIDLAND, TEXAS 79702-7340		OGRID Number 17891
		API Number 30 - 0
Property Code	Property Name LOST TANK "35" STATE	Well No. 3

7 Surface Location

UL or lot no.	Section	Township	Range	Lot Ida	Feet from the	North/South line	Feet from the	East/West line	County
N	35	21S	31E		330'	SOUTH	1980'	WEST	EDDY

8 Proposed Bottom Hole Location If Different From Surface

UL or lot no.	Section	Township	Range	Lot Ida	Feet from the	North/South line	Feet from the	East/West line	County
Proposed Pool 1 LOST TANK-DELAWARE 40299					Proposed Pool 2				

Work Type Code N	Well Type Code O	Cable/Rotary R	Lease Type Code S	Gross Level Elevation 3529'
Multiple NO	Proposed Depth 8500;	Formation DELAWARE	Constructor UNKNOWN	Spud Date WHEN APPROVED

21 Proposed Casing and Cement Program

Hole Size	Casing Size	Casing weight/foot	Setting Depth	Sacks of Cement	Estimated TOC
17 1/2"	13 3/8"	54.5	800'	775	Circulate
11"	8 5/8"	24 & 32	4300'	1400	Circulate
7 7/8"	5 1/2"	15.5 & 17	8500'	1400	Circulate

Describe the proposed program. If this application is to DEEPEN or PLUG BACK give the data on the present productive zone and proposed new productive zone. Describe the blowout prevention program, if any. Use additional sheets if necessary.

1. Drill 17 1/2" hole to 800'. Run and set 800' of 13 3/8" 54.5# J-55 ST&C casing. Cement with 775 Sx. of Class "C" cement + 2% CaCl. Circulate cement to surface.
2. Drill 11" hole to 4300'. Run and set 4300' of 8 5/8" 24 & 32# J-55 ST&C casing. Cement with 1400 Sx. of Class "C" cement + additives. Circulate cement to surface.
3. Drill 7 7/8" hole to 8500'. Run and set 8500' of 5 1/2" 15.5 & 17# J-55 LT&C casing. Cement with 1400 Sx. of Class "C" & Class "H" cement + additives. Circulate cement to surface.

I hereby certify that the information given above is true and complete to the best of my knowledge and belief. Signature: <i>Joe T. Janica</i>		OIL CONSERVATION DIVISION	
Printed name: Joe T. Janica		Approved by:	
Title: Agent		Title:	
Date: 02/14/98		Approval Date:	Expiration Date:
Phone: 505-392-2112		Conditions of Approval: Attached C	

DISTRICT I
P.O. Box 1888, Hobbs, NM 88241-1888

DISTRICT II
P.O. Drawer 22, Artesia, NM 88211-0719

DISTRICT III
1000 N. Bridge Rd., Aztec, NM 87410

DISTRICT IV
P.O. Box 2088, Santa Fe, NM 87504-2088

State of New Mexico
Energy, Minerals and Natural Resources Department

Form C-102
Revised February 18, 1984
Submit to Appropriate District Office
State Lease - 4 Copies
Fee Lease - 3 Copies

OIL CONSERVATION DIVISION

P.O. Box 2088
Santa Fe, New Mexico 87504-2088

☐ AMENDED REPORT

WELL LOCATION AND ACREAGE DEDICATION PLAT

API Number	Pool Code 40299	Pool Name LOST TANK - DELAWARE
Property Code	Property Name LOST TANK "35" STATE	Well Number 3
OGED No. 17891	Operator Name POGO PRODUCING COMPANY	Elevation 3529

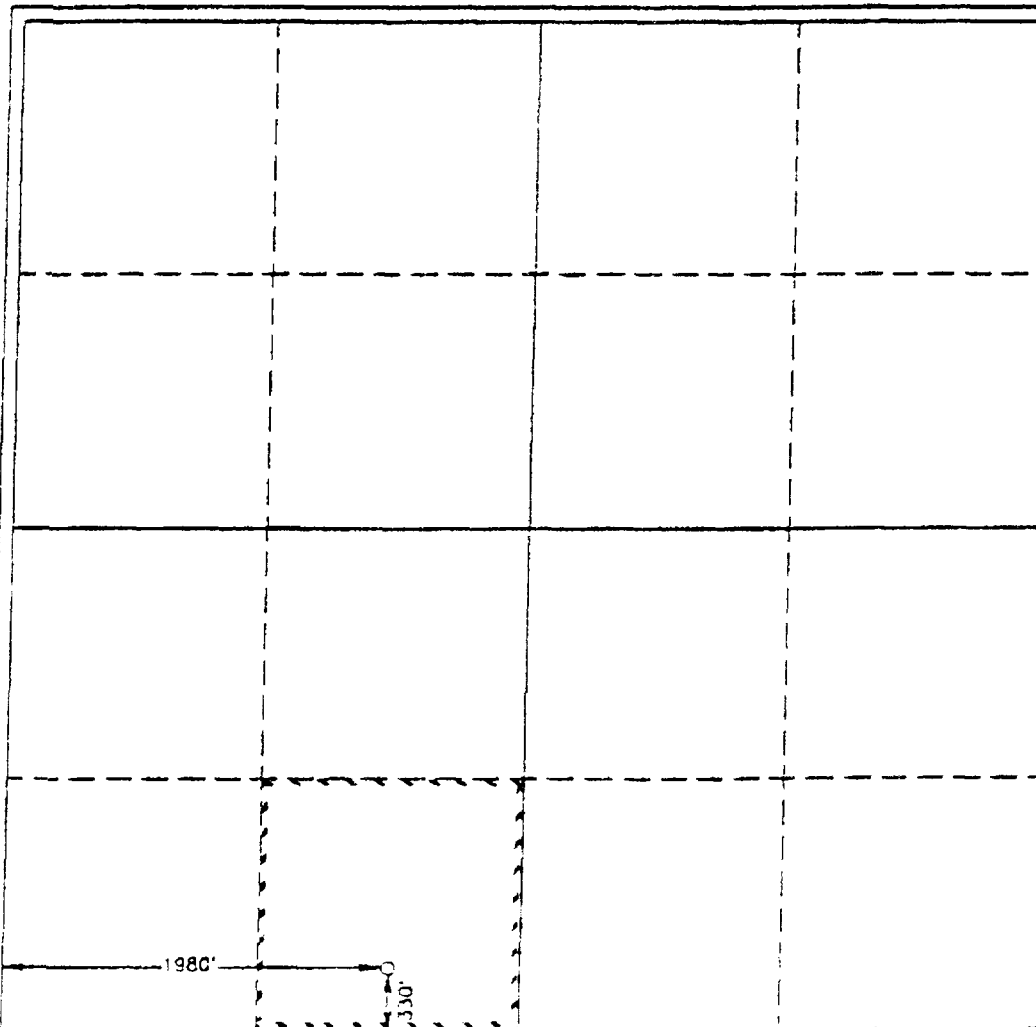
Surface Location

UL or Lot No.	Section	Township	Range	Lot Idn	Feet from the	North/South line	Feet from the	East/West line	County
N	35	21 S	31 E		330	SOUTH	1980	WEST	EDDY

Bottom Hole Location If Different From Surface

UL or Lot No.	Section	Township	Range	Lot Idn	Feet from the	North/South line	Feet from the	East/West line	County
Dedicated Acres 40	Joint or Infill	Consolidation Code	Order No.						

NO ALLOWABLE WILL BE ASSIGNED TO THIS COMPLETION UNTIL ALL INTERESTS HAVE BEEN CONSOLIDATED
OR A NON-STANDARD UNIT HAS BEEN APPROVED BY THE DIVISION



OPERATOR CERTIFICATION

I hereby certify that the information contained herein is true and complete to the best of my knowledge and belief.

Joe T. Janica
Signature

Joe T. Janica
Printed Name
Agent

Title
Date
02/14/98

SURVEYOR CERTIFICATION

I hereby certify that the well location shown on this plat was plotted from field notes of actual surveys made by me or under my supervision and that the same is true and correct to the best of my belief.

FEBRUARY 3, 1998

Date Surveyed
Signature & Seal
Professional Surveyor

Ronald E. Edson
W.O. Num. 98-12181

Certificate No. RONALD E. EDSON 1218
GARY E. EDSON 1241
PROFESSOR RONALD E. McDONALD 12183

PO Drawer DD, Artesia, NM 88211-0719
District III
1000 Rio Brazos Rd., Aztec, NM 87410
District IV
PO Box 2088, Santa Fe, NM 87504-2088

OIL CONSERVATION DIVISION
PO Box 2088
Santa Fe, NM 87504-2088

Submit to Appropriate District Office
State Lease - 6 Copies
Fee Lease - 5 Copies

☐ AMENDED REPORT

APPLICATION FOR PERMIT TO DRILL, RE-ENTER, DEEPEN, PLUGBACK, OR ADD A ZONE

Operator Name and Address: POGO PRODUCING COMPANY P.O. BOX 10340 MIDLAND, TEXAS 79702-7340		OCRD Number 17891 APT Number 30 - 0
Property Code	Property Name LOST TANK "35" STATE	Well No. 4

7 Surface Location

UL or lot no.	Section	Township	Range	Lot Idn	Feet from the	North/South line	Feet from the	East/West line	County
M	35	21S	31E		330'	South	660'	West	EDDY

8 Proposed Bottom Hole Location If Different From Surface

UL or lot no.	Section	Township	Range	Lot Idn	Feet from the	North/South line	Feet from the	East/West line	County

Proposed Pool 1
LOST TANK-DELAWARE 40299

Proposed Pool 2

Work Type Code N	Well Type Code O	Cable/Rotary R	Lease Type Code S	Ground Level Elevation 3520'
Multiple NO	Proposed Depth 8500	Formation DELAWARE	Contractor UNKNOWN	Spud Date WHEN APPROVED

21 Proposed Casing and Cement Program

Hole Size	Casing Size	Casing weight/foot	Casing Depth	Sacks of Cement	Estimated TOC
17 1/2"	13 3/8"	54.5	800'	775	Circulate
11"	8 5/8"	24 & 32	4300'	1400	Circulate
7 7/8"	5 1/2"	15.5 & 17	8500'	1400	Circulate

* Describe the proposed program. If this application is to DEEPEN or PLUG BACK give the data on the present productive zone and proposed new productive zone. Describe the blowout prevention program, if any. Use additional sheets if necessary.

1. Drill 17 1/2" hole to 800'. Run and set 800' of 13 3/8" 54.5# J-55 ST&C casing. Cement with 775 Sx. of Class "C" cement + 2% CaCl. Circulate cement to surface.
2. Drill 11" hole to 4300'. Run and set 4300' of 8 5/8" 24 & 32# J-55 ST&C casing. Cement with 1400 Sx. of Class "C" cement + additives. Circulate cement to surface.
3. Drill 7 7/8" hole to 8500'. Run and set 8500' of 5 1/2" 15.5 & 17# J-55 LTSC casing. Cement with 1400 Sx. of Class "C" & Class "H" cement + additives. Circulate cement to surface.

I hereby certify that the information given above is true and complete to the best of my knowledge and belief.		OIL CONSERVATION DIVISION	
Signature: <i>Joe T. Janice</i>		Approved by:	
Printed name: Joe T. Janice		Title:	
Title: Agent		Approval Date:	Expiration Date:
Date: 02/14/98	Phone: 505-392-2112	Conditions of approval: Attached <input type="checkbox"/>	

DISTRICT I
P.O. Box 1888, Hobbs, NM 88241-1888

State of New Mexico
Energy, Minerals and Natural Resources Department

Form C-102
Revised February 18, 1984
Submit to Appropriate District Office
State Lease - 4 Copies
Fee Lease - 3 Copies

DISTRICT II
P.O. Drawer 28, Artesia, NM 88211-0718

DISTRICT III
1000 Elm Branch Rd., Artesia, NM 87410

OIL CONSERVATION DIVISION

P.O. Box 2088
Santa Fe, New Mexico 87504-2088

DISTRICT IV
P.O. Box 2088, Santa Fe, NM 87504-2088

☐ AMENDED REPORT

WELL LOCATION AND ACREAGE DEDICATION PLAT

API Number	Pool Code 40299	Pool Name LOST TANK -DELAWARE
Property Code	Property Name LOST TANK "35" STATE	Well Number 4
OGARD No. 17891	Operator Name POGO PRODUCING COMPANY	Elevation 3520




Surface Location

UL or Lot No.	Section	Township	Range	Lot Idn	Feet from the	North/South line	Feet from the	East/West line	County
M	35	21 S	31 E		330	SOUTH	660	WEST	EDDY

Bottom Hole Location If Different From Surface

UL or Lot No.	Section	Township	Range	Lot Idn	Feet from the	North/South line	Feet from the	East/West line	County
Dedicated Acres 40	Joint or Infill	Consolidation Code	Order No.						

NO ALLOWABLE WILL BE ASSIGNED TO THIS COMPLETION UNTIL ALL INTERESTS HAVE BEEN CONSOLIDATED
OR A NON-STANDARD UNIT HAS BEEN APPROVED BY THE DIVISION

	<p>OPERATOR CERTIFICATION</p> <p>I hereby certify the the information contained herein is true and complete to the best of my knowledge and belief.</p> <p> Signature</p> <p>Joe T. Janica Printed Name</p> <p>Agent Title</p> <p>02/14/98 Date</p>
	<p>SURVEYOR CERTIFICATION</p> <p>I hereby certify that the well location shown on this plat was plotted from field notes of actual surveys made by me or under my supervision, and that the same is true and correct to the best of my belief.</p> <p>FEBRUARY 3, 1998 Date Surveyed</p> <p> Signature & Seal of Professional Surveyor</p> <p>RONALD E. EIDSON W.C. No. 98-150182</p> <p>Certificate No. RONALD E. EIDSON 3239 RONALD E. EIDSON 2041 PROFESSOR MCDONALD 2185</p>



RECEIVED

MAR 18 1998

MIDLAND

March 16, 1998

POGO Producing Company
300 North Marienfeld, Suite 600
Midland, TX 79702-7340

Attention: Mr. R. Scott McDaniel, Senior Landman

Re: Lost Tank Prospect NM-621
Lost Tank "35" State Well No. 1
Section 35, T-21-S, R-31-E
Eddy County, New Mexico

Dear Mr. McDaniel:

In accordance with the State of New Mexico, Energy, Minerals and Natural Resources Department Oil Conservation Commission Order R-111-P, Mississippi Potash, Inc. objects to the drilling of the proposed Lost Tank "35" State Well No. 1 by POGO Producing Company. This well is located inside the LMR of MPI.

Sincerely,

Jill Farnsworth
Chief Mine Engineer

Cc: Mr. Ray Smith
Field Rep I
Oil Conservation Division
811 S. 1st St.
Artesia, NM 88210

Ms. Kathleen Garland
Acting Director
Oil Conservation Division
2040 South Pacheco
Santa Fe, NM 87505





RECEIVED

MAR 16 1998

MIDLAND

March 2, 1998

POGO Producing Company
300 North Marienfeld, Suite 600
Midland, TX 79702-7340

Attention: Mr. R. Scott McDaniel, Senior Landman

Re: Lost Tank Prospect NM-621
Lost Tank "35" State Well No. 2
Section 35, T-21-S, R-31-E
Eddy County, New Mexico

Dear Mr. McDaniel:

In accordance with the State of New Mexico, Energy, Minerals and Natural Resources Department Oil Conservation Commission Order R-111-P, Mississippi Potash, Inc. objects to the drilling of the proposed Lost Tank "35" State Well No. 2 by POGO Producing Company. This well is located inside the LMR of MPI.

Sincerely,

Jill Farnsworth
Chief Mine Engineer

Cc: Mr. Ray Smith
Field Rep I
Oil Conservation Division
811 S. 1st St.
Artesia, NM 88210

Ms. Kathleen Garland
Acting Director
Oil Conservation Division
2040 South Pacheco
Santa Fe, NM 87505

P.O. Box 101 • 1996 Potash Mines Road • Carlsbad, New Mexico 88220
Phone (505) 887-5591 • FAX (505) 887-0705



March 2, 1998

POGO Producing Company
300 North Marienfeld, Suite 600
Midland, TX 79702-7340

Attention: Mr. R. Scott McDaniel, Senior Landman

Re: Lost Tank Prospect NM-621
Lost Tank "35" State Well No. 3
Section 35, T-21-S, R-31-E
Eddy County, New Mexico

Dear Mr. McDaniel:

In accordance with the State of New Mexico, Energy, Minerals and Natural Resources Department Oil Conservation Commission Order R-111-P, Mississippi Potash, Inc. objects to the drilling of the proposed Lost Tank "35" State Well No. 3 by POGO Producing Company. This well is located inside the LMR of MPI.

Sincerely,

Jill Farnsworth
Chief Mine Engineer

Cc: Mr. Ray Smith
Field Rep I
Oil Conservation Division
811 S. 1st St.
Artesia, NM 88210

Ms. Kathleen Garland
Acting Director
Oil Conservation Division
2040 South Pacheco
Santa Fe, NM 87505

**P.O. Box 101 • 1996 Potash Mines Road • Carlsbad, New Mexico 88220
Phone (505) 887-5581 • FAX (505) 887-0705**



March 2, 1998

POGO Producing Company
300 North Marienfeld, Suite 600
Midland, TX 79702-7340

Attention: Mr. R. Scott McDaniel, Senior Landman

Re: Lost Tank Prospect NM-621
Lost Tank "35" State Well No. 4
Section 35, T-21-S, R-31-E
Eddy County, New Mexico

Dear Mr. McDaniel:

In accordance with the State of New Mexico, Energy, Minerals and Natural Resources Department Oil Conservation Commission Order R-111-P, Mississippi Potash, Inc. objects to the drilling of the proposed Lost Tank "35" State Well No. 4 by POGO Producing Company. This well is located inside the LMR of MPI.

Sincerely,

Jill Farnsworth
Chief Mine Engineer

Cc: Mr. Ray Smith
Field Rep I
Oil Conservation Division
811 S. 1st St.
Artesia, NM 88210

Ms. Kathleen Garland
Acting Director
Oil Conservation Division
2040 South Pacheco
Santa Fe, NM 87505

P.O. Box 101 • 1986 Potash Mines Road • Carlsbad, New Mexico 88220
Phone (505) 887-5591 • FAX (505) 887-0705