

PRINCIPAL: UMEX, INC. 36680  
SURETY: United States Fidelity and Guaranty 25994  
BOND NO.: 01-0130-10969-81-9 (DN 105011)  
TYPE: \$50,000 Blanket  
APPROVED: June 10, 1981  
CANCELLED: CFL - February 21, 1983  
WELL LOCATION:

BEFORE EXAMINER CATANACH  
OIL CONSERVATION DIVISION

OCD EXHIBIT NO. 1

CASE NO. 12433

STATE OF NEW MEXICO  
ENERGY, MINERALS AND NATURAL RESOURCES DEPARTMENT

OIL CONSERVATION DIVISION  
ARTESIA DISTRICT OFFICE

GARY E. JOHNSON  
GOVERNOR

JENNIFER SALISBURY  
CABINET SECRETARY

Rand Carroll, Legal Bureau  
Oil Conservation Division  
2040 So. Pacheco Street  
Santa Fe, NM. 87505

11-17-97


(2)

Re; Well Plugging, U-Mex Inc. Cannon # 4 & # 5 in Sec.  
17-10-25 Ut.A Eddy Co. NM.

Dear Rand;

We recommend the above captioned well(s) be plugged to  
protect fresh waters of the state of New Mexico, the  
environment and correlative rights in the area.

Yours truly,

  
Ray Smith

## OIL CONSERVATION DIVISION

P. O. BOX 2088

SANTA FE, NEW MEXICO 87501

NO. OF COPIES RECEIVED	
DISTRIBUTION	
SANTA FE	
FILE	
U.S.G.S.	
LAND OFFICE	
OPERATOR	

## WELL COMPLETION OR RECOMPLETION REPORT AND LOG

5a. Indicate Type of Lease	
State <input type="checkbox"/>	Fee <input checked="" type="checkbox"/>
5. State Oil & Gas Lease No.	

a. TYPE OF WELL		OIL WELL <input type="checkbox"/>		GAS WELL <input type="checkbox"/>		DRY <input type="checkbox"/>		OTHER <input type="checkbox"/>		7. Unit Agreement Name			
b. TYPE OF COMPLETION		NEW WELL <input checked="" type="checkbox"/>		WORK OVER <input type="checkbox"/>		DEEPEN <input type="checkbox"/>		PLUG BACK <input type="checkbox"/>		DIFF. RESVR. <input type="checkbox"/>		8. Farm or Lease Name	
												Cannon Fee	
2. Name of Operator										9. Well No.			
U-Mex Inc.										#5			
3. Address of Operator										10. Field and Pool, or Wildcat			
P.O. Drawer 1517, Roswell, NM 88201										W.Bitterlake San Andre			
4. Location of Well													
UNIT LETTER <u>A</u> LOCATED <u>330</u> FEET FROM THE <u>North</u> LINE AND <u>330</u> FEET FROM										12. County			
THE <u>East</u> LINE OF SEC. <u>17</u> TWP. <u>10S</u> RGE. <u>25E</u> NMPM										Chaves			
15. Date Spudded		16. Date T.D. Reached		17. Date Compl. (Ready to Prod.)		18. Elevations (DF, RKB, RT, GR, etc.)		19. Elev. Casinghead					
4/5/82						3516GR		N/A					
20. Total Depth		21. Plug Back T.D.		22. If Multiple Compl., How Many		23. Intervals Drilled By		Rotary Tools		Cable Tools			
684		640				684'							
24. Producing Interval(s), at this completion - Top, Bottom, Name										25. Was Directional Sur Made			
										Yes			
26. Type Electric and Other Logs Run										27. Was Well Cored			
None										NO			

28. CASING RECORD (Report all strings set in well)					
CASING SIZE	WEIGHT LB./FT.	DEPTH SET	HOLE SIZE	CEMENTING RECORD	AMOUNT PULLED
7"	20#	684'	12 1/2"	560 sx. Class 'C'-Circulated	

29. LINER RECORD					30. TUBING RECORD		
SIZE	TOP	BOTTOM	SACKS CEMENT	SCREEN	SIZE	DEPTH SET	PACKER SET

31. Perforation Record (Interval, size and number)				32. ACID, SHOT, FRACTURE, CEMENT SQUEEZE, ETC.	
Suspended operations; set 7" casing at top of San Andres. Waiting on oil prices to justify drilling San Andres pay zone and complete marginal well.				DEPTH INTERVAL	AMOUNT AND KIND MATERIAL USED

33. PRODUCTION		Date First Production		Production Method (Flowing, gas lift, pumping - Size and type pump)				Well Status (Prod. or Shut-in)	
Date of Test	Hours Tested	Choke Size	Prod'n. For Test Period	Oil - Bbl.	Gas - MCF	Water - Bbl.	Gas - Oil Ratio		
Flow Tubing Press.	Casing Pressure	Calculated 24-Hour Rate	Oil - Bbl.	Gas - MCF	Water - Bbl.	Oil Gravity - API (Corr.)			
34. Disposition of Gas (Sold, used for fuel, vented, etc.)								Test Witnessed By	
35. List of Attachments									

36. I hereby certify that the information shown on both sides of this form is true and complete to the best of my knowledge and belief.									
SIGNED <u>J.C. Johnson</u>		TITLE <u>Agent</u>				DATE <u>4-3-89</u>			

STATE OF NEW MEXICO  
ENERGY, MINERALS AND NATURAL RESOURCES DEPARTMENT

OIL CONSERVATION DIVISION  
ARTESIA DISTRICT OFFICE

GARY E. JOHNSON  
GOVERNOR

JENNIFER SALISBURY  
CABINET SECRETARY

Rand Carroll, Legal Bureau  
Oil Conservation Division  
2040 So. Pacheco Street  
Santa Fe, NM. 87505


11-17-97

Re; Well Plugging, U-Mex Inc. Cannon # 4 & # 5 in Sec.  
17-10-25 Ut.A Eddy Co. NM.

Dear Rand;

We recommend the above captioned well(s) be plugged to  
protect fresh waters of the state of New Mexico, the  
environment and correlative rights in the area.

Yours truly,

  
Ray Smith

STATE OF NEW MEXICO  
ENERGY, MINERALS AND NATURAL RESOURCES DEPARTMENT

OIL CONSERVATION DIVISION  
ARTESIA DISTRICT OFFICE

GARY E. JOHNSON  
GOVERNOR

JENNIFER SALISBURY  
CABINET SECRETARY

9-17-97

U-Mex Inc.  
P.O. Drawer 1517  
Roswell, NM. 88201

Re: Properly Abandoned Wells, U-Mex Inc. Cannon Fee #4 & #5 in  
ut. A-17-10-25 Eddy Co., NM.

The State of New Mexico is in the process at this time of  
reviewing leases to determine the number of abandoned and shut in  
wells.

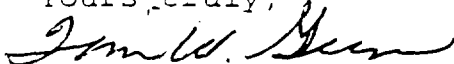
Rule 201 A. states " The operator of any well drilled for oil,  
gas or injection, for seismic, core or other exploration, or for a  
service well, whether cased or uncased, shall be responsible for  
the plugging thereof."

Rule 201 B. A well shall be either properly plugged and  
abandoned or temporarily abandoned in accordance with the rules  
within {90} days after {1} a 60 day period following suspension  
of drilling. {2} A determination that the well is no longer  
usable for beneficial purposes. {3} A period of 1 year in which a  
well has been continuously inactive.

House Bill 65 has been passed by the legislature and provides  
some tax incentives for wells put back in production. However, if  
there are no plans to put a well or wells back in service then  
plugging or proper temporary abandonment will be required

Please forward to the Oil Conservation Division office in  
Artesia by November 1, 1997 a plan to bring the above captioned  
wells in to compliance with rule 201.

Yours truly,



Tim Gum

Is your RETURN ADDRESS completed on the reverse side?

**SENDER:**

- Complete items 1 and/or 2 for additional services.
- Complete items 3, 4a, and 4b.
- Print your name and address on the reverse of this form so that we can return this card to you.
- Attach this form to the front of the mailpiece, or on the back if space does not permit.
- Write "Return Receipt Requested" on the mailpiece below the article number.
- The Return Receipt will show to whom the article was delivered and the date delivered.

I also wish to receive the following services (for an extra fee):

1. ☐ Addressee's Address
2. ☐ Restricted Delivery

Consult postmaster for fee.

**3. Article Addressed to:**

U-Mex Inc.  
P.O. Drawer 1517  
Roswell, NM 88201

**4a. Article Number**

194 615 102

**4b. Service Type**

- ☐ Registered ☒ Certified  
☐ Express Mail ☐ Insured  
☒ Return Receipt for Merchandise ☐ COD

**7. Date of Delivery**

9-18-97

**5. Received By: (Print Name)**

BERENGA HEWDRX

**6. Signature: (Addressee or Agent)**

X BERENGA HEWDRX

**8. Addressee's Address (Only if requested and fee is paid)**

PS Form 3811, December 1994

Domestic Return Receipt

Thank you for using Return Receipt Service.

UMEX, INC.  
P. O. Drawer 1517  
Roswell, NM 88201

\$50,000 BLANKET PLUGGING

United States Fidelity &  
Guaranty Co. Surety

App. 6-10-81

Bond No. 01-0130-10969-81-9

Cancelled: February 21, 1983

As to any property or wells  
acquired, started, or drilled  
after that date.

However, the subject bond will  
remain in effect as to any  
property or wells acquired,  
started, or drilled prior to  
February 21, 1983.

COMPANY <i>U-Met Inc.</i>	PROPERTY NAME <i>Cannon Fee #5</i>	WELL NO. <i>5</i>
DATE	LOCATION (ULSTR) <i>A-17-10-25</i>	FOOTAGE <i>330 EN + EL</i>
API NO. <i>30-005-61525</i>	POOL <i>U. Bitter Lake Sec. 10-10-11</i>	

(A) RTH w/ log to 650' + circulate  
 cement to surface.  
 (B) Set P+H marker, clean + level  
 location.

CASING RECORD:

7" csg e 684' circulated

Before

7" e 684'



COMPANY <i>U-Mex Inc.</i>		PROPERTY NAME <i>Cannon Fee #5</i>		WELL NO. <i>5</i>
DATE	LOCATION (ULSTR) <i>A-17-10-25</i>		FOOTAGE <i>330 EN + EL</i>	
API NO. <i>30-115-61525</i>		POOL <i>W. Bitter Lake San Andres</i>		
<p><i>① RTH w/ log to 650' + circulate cement to surface.</i></p> <p><i>② Set P+A marker, clean + level location.</i></p>			<p><i>After</i></p>	
<p>CASING RECORD:</p> <p><i>7" csg e 684' circulated</i></p>			<p><i>7" e 684'</i></p>	

## OIL CONSERVATION DIVISION

P. O. BOX 2088  
SANTA FE, NEW MEXICO 87501

## WELL COMPLETION OR RECOMPLETION REPORT AND LOG

NO. OF COPIES RECEIVED	
DISTRIBUTION	
SANTA FE	
FILE	
U.S.O.S.	
LAND OFFICE	
OPERATOR	

5a. Indicate Type of Lease	
State <input type="checkbox"/>	Fee <input checked="" type="checkbox"/>
5. State Oil & Gas Lease No.	

10. TYPE OF WELL	
OIL WELL <input type="checkbox"/>	GAS WELL <input type="checkbox"/>
DRY <input type="checkbox"/>	OTHER <input type="checkbox"/>
11. TYPE OF COMPLETION	
NEW WELL <input checked="" type="checkbox"/>	WORK OVER <input type="checkbox"/>
DEEPEN <input type="checkbox"/>	PLUG BACK <input type="checkbox"/>
DIFF. RESVR. <input type="checkbox"/>	OTHER <input type="checkbox"/>

7. Unit Agreement Name
8. Farm or Lease Name
Cannon Fee

2. Name of Operator	9. Well No.
U-Mex, Inc.	#4
3. Address of Operator	10. Field and Pool, or Wildcat
P.O. Drawer 1517, Roswell, NM 88201	W. Bitterlake San Andre

4. Location of Well	
U. C. D. AREA OFFICE	
UNIT LETTER <u>A</u>	LOCATED <u>570</u> FEET FROM THE <u>North</u> LINE AND <u>640</u> FEET FROM THE <u>East</u> LINE OF SEC. <u>17</u> TWP. <u>10S</u> RGE. <u>25E</u> NMPM

12. County
Chaves

15. Date Spudded	16. Date T.D. Reached	17. Date Compl. (Ready to Prod.)	18. Elevations (DF, RKB, RT, GR, etc.)	19. Elev. Casinghead
4/1/82	4/3/82		3523 GR	

20. Total Depth	21. Plug Back T.D.	22. If Multiple Compl., How Many	23. Intervals Drilled By	Rotary Tools	Cable Tools
725	630		725'		

24. Producing Interval(s), of this completion - Top, Bottom, Name	25. Was Directional Survey Made
	Yes

26. Type Electric and Other Logs Run	27. Was Well Cored
None	No

28. CASING RECORD (Report all strings set in well)					
CASING SIZE	WEIGHT LB./FT.	DEPTH SET	HOLE SIZE	CEMENTING RECORD	AMOUNT PULLED
7"	20#	675	12 1/4"	645 sx. Class 'C' Circulated	

29. LINER RECORD				30. TUBING RECORD			
SIZE	TOP	BOTTOM	SACKS CEMENT	SCREEN	SIZE	DEPTH SET	PACKER SET

31. Perforation Record (Interval, size and number)	32. ACID, SHOT, FRACTURE, CEMENT SQUEEZE, ETC.
Suspended operations; set 7" casing at top of San Andres. Waiting on oil prices to justify drilling San Andres pay zone and complete marginal well.	DEPTH INTERVAL
Never Completed	AMOUNT AND KIND MATERIAL USED

33. PRODUCTION							
Date First Production		Production Method (Flowing, gas lift, pumping - Size and type pump)				Well Status (Prod. or Shut-in)	
Date of Test	Hours Tested	Choke Size	Prod'n. For Test Period	Oil - Bbl.	Gas - MCF	Water - Bbl.	Gas-Oil Ratio
Flow Tubing Press.	Casing Pressure	Calculated 24-Hour Rate	Oil - Bbl.	Gas - MCF	Water - Bbl.	Oil Gravity - API (Corr.)	

34. Disposition of Gas (Sold, used for fuel, vented, etc.)	Test Witnessed By

35. List of Attachments

36. I hereby certify that the information shown on both sides of this form is true and complete to the best of my knowledge and belief.
---

SIGNED <u>J.C. Johnson</u>	TITLE <u>Agent</u>	DATE <u>4-3-89</u>
----------------------------	--------------------	--------------------

STATE OF NEW MEXICO  
ENERGY, MINERALS AND NATURAL RESOURCES DEPARTMENT

OIL CONSERVATION DIVISION  
ARTESIA DISTRICT OFFICE

GARY E. JOHNSON  
GOVERNOR

JENNIFER SALISBURY  
CABINET SECRETARY

Rand Carroll, Legal Bureau  
Oil Conservation Division  
2040 So. Pacheco Street  
Santa Fe, NM. 87505


11-17-97

Re; Well Plugging, U-Mex Inc. Cannon # 4 & # 5 in Sec.  
17-10-25 Ut.A Eddy Co. NM.

Dear Rand;

We recommend the above captioned well(s) be plugged to  
protect fresh waters of the state of New Mexico, the  
environment and correlative rights in the area.

Yours truly,

  
Ray Smith

STATE OF NEW MEXICO  
ENERGY, MINERALS AND NATURAL RESOURCES DEPARTMENT

OIL CONSERVATION DIVISION  
ARTESIA DISTRICT OFFICE

GARY E. JOHNSON  
GOVERNOR

JENNIFER SALISBURY  
CABINET SECRETARY

9-17-97

U-Mex Inc.  
P.O. Drawer 1517  
Roswell, NM. 88201

Re: Properly Abandoned Wells, U-Mex Inc. Cannon Fee #4 & #5 in  
ut. A-17-10-25 Eddy Co., NM.

The State of New Mexico is in the process at this time of  
reviewing leases to determin the number of abandoned and shut in  
wells.

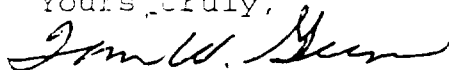
Rule 201 A. states " The operator of any well drilled for oil,  
gas or injection, for seismic, core or other exploration, or for a  
service well, whether cased or uncased, shall be responsible for  
the plugging thereof."

Rule 201 B. A well shall be either properly plugged and  
abandoned or temporarily abandoned in accordance with the rules  
within {90} days after {1} a 60 day period following suspension  
of drilling. {2} A determination that the well is no longer  
usable for beneficial purposes. {3} A period of 1 year in which a  
well has been continuously inactive.

House Bill 65 has been passed by the legislature and provides  
some tax incentives for wells put back in production. However, if  
there are no plans to put a well or wells back in service then  
plugging or proper temporarily abandonment will be required

Please forward to the Oil Conservation Division office in  
Artesia by November 1, 1997 a plan to bring the above captioned  
wells in to compliance with rule 201.

Yours truly,



Tim Gum

Is your RETURN ADDRESS completed on the reverse side?

**SENDER:**

- Complete items 1 and/or 2 for additional services.
- Complete items 3, 4a, and 4b.
- Print your name and address on the reverse of this form so that we can return this card to you.
- Attach this form to the front of the mailpiece, or on the back if space does not permit.
- Write "Return Receipt Requested" on the mailpiece below the article number.
- The Return Receipt will show to whom the article was delivered and the date delivered.

I also wish to receive the following services (for an extra fee):

1. ☐ Addressee's Address
2. ☐ Restricted Delivery

Consult postmaster for fee.

3. Article Addressed to:

U-Mex Inc.  
P.O. Drawer 1517  
Roswell, NM 88201

4a. Article Number

SR 194 615 102

4b. Service Type

- ☐ Registered ☒ Certified  
☐ Express Mail ☐ Insured  
☒ Return Receipt for Merchandise ☐ COD

7. Date of Delivery

9-18-97

5. Received By: (Print Name)

BERENGA HEARD

6. Signature: (Addressee or Agent)

X BERENGA HEARD

8. Addressee's Address (Only if requested and fee is paid)

PS Form 3811, December 1994

Domestic Return Receipt

Thank you for using Return Receipt Service.

UMEX, INC.  
P. O. Drawer 1517  
Roswell, NM 88201

\$50,000 BLANKET PLUGGING

United States Fidelity &  
Guaranty Co. Surety

App. 6-10-81

Bond No. 01-0130-10969-81-9

Cancelled: February 21, 1983

As to any property or wells  
acquired, started, or drilled  
after that date.

However, the subject bond will  
remain in effect as to any  
property or wells acquired,  
started, or drilled prior to  
February 21, 1983.

COMPANY	<i>Unex Inc</i>	PROPERTY NAME	<i>Cannon Fac # 4</i>	WELL NO.	<i>4</i>
---------	-----------------	---------------	-----------------------	----------	----------

DATE	LOCATION (ULSTR)	FOOTAGE
	<i>17-10-25</i>	<i>570 FN + 6 UP FEET</i>

API NO.	POOL
<i>30-005-64500</i>	<i>W. Bitter Lakes Low Artes</i>

① Run in hole with to 660'  
Get hole bottom to top with cement

② Set P.C. marker, clean & kneel  
in section.

*After*



CASING RECORD:

7" e 675' 12 1/4 hole circ.  
Esq set above S.A. Well  
was not completed.

7" e 675'

COMPANY <i>Unex Inc.</i>		PROPERTY NAME <i>Cannon Fee # 4</i>		WELL NO. <i>4</i>
DATE	LOCATION (ULSTR) <i>17-10-25</i>		FOOTAGE <i>570 FN + 640 FEL</i>	
API NO. <i>30-005-66500</i>		POOL <i>W. Bitter Lakes San Anselmo</i>		
<p>① Run on hole w/ log to 660'. Fill hole bottom to top with cement.</p> <p>② Set A.A. marker, clean &amp; hand broken.</p>			<p>Before</p>	
CASING RECORD:			<p>7" e 675' c</p>	
<p>7" e 675' 12 1/4 hole circ. Log set above S.A. Well was not completed.</p>				





STATE OF NEW MEXICO  
ENERGY AND MINERALS DEPARTMENT  
OIL CONSERVATION DIVISION

January 21, 1983

TONEY ANAYA  
GOVERNOR

POST OFFICE BOX 2088  
STATE LAND OFFICE BUILDING  
SANTA FE, NEW MEXICO 87501  
(505) 827-5800

United States Fidelity and  
Guaranty Company  
San Pedro Park - Suite 102  
2201 San Pedro Drive, N.E.  
Albuquerque, New Mexico 87110

Re: \$50,000 Blanket Plugging Bond  
Umex, Inc., Principal  
United States Fidelity and  
Guaranty Company, Surety  
Bond No. 01-0130-10969-81-9

Gentlemen:

Receipt of your request for cancellation of the  
above-captioned bond is hereby acknowledged.

The bond executed by your company is cancelled  
February 21, 1983, as to any property or wells acquired,  
started, or drilled after that date.

It should be noted, however, that the subject bond will  
remain in effect as to any property or wells acquired,  
started, or drilled prior to February 21, 1983.


Sincerely,

JOE D. RAMEY,  
Director

dr/

cc: Oil Conservation Division  
Hobbs, Artesia, Aztec

Umex, Inc.  
P. O. Drawer 1517  
Roswell, New Mexico 88201



UNITED STATES FIDELITY AND GUARANTY COMPANY

ALBUQUERQUE BRANCH OFFICE  
PETER DIGANGI, JR., CPCU, MANAGER  
SAN PEDRO PARK - SUITE 102  
2201 SAN PEDRO DRIVE, N.E.  
ALBUQUERQUE, NEW MEXICO 87110  
TELEPHONE: 505/884-5654

LARRY W. FITCH  
ASST. MANAGER

JAMES A. LYONS  
SUPT. OF CLAIMS

Jan. 19, 1983

State of New Mexico  
Oil Conservation Commission  
P. O. Box 2088  
Santa Fe, New Mexico 87501

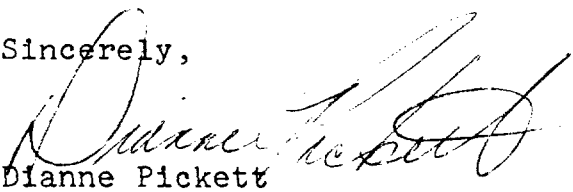
Re: 01-0130-10969-81-9 - UMEX, INC. - Blanket Plugging  
Bond - \$50,000.00 - issued 5-13-81

Gentlemen:

This is our request for release of our liability in accordance with the terms of the referenced bond.

Please acknowledge receipt of this request and indicate the effective date of release on the attached copy of this letter.

Sincerely,

  
Dianne Pickett  
Fidelity/Surety Dept.

/dp

Receipt Acknowledged:

Oil Conservation Commission

By \_\_\_\_\_

Cancellation effective date \_\_\_\_\_

cc: Fidelity Insurance Agency

*Comments*  
*1/21/83*  
*1/21/83*  
*CP*

Jan. 19, 1983

State of New Mexico  
Oil Conservation Commission  
P. O. Box 2088  
Santa Fe, New Mexico 87501

Re: 01-0130-10969-81-9 - UMEX, INC. - Blanket Plugging  
Bond - \$50,000.00 - issued 5-13-81

Gentlemen:

This is our request for release of our liability in accordance with the terms of the referenced bond.

Please acknowledge receipt of this request and indicate the effective date of release on the attached copy of this letter.

Sincerely,

Dianne Pickett  
Fidelity/Surety Dept.

/dp

Receipt Acknowledged:

Oil Conservation Commission

By \_\_\_\_\_

Cancellation effective date \_\_\_\_\_

cc: Fidelity Insurance Agency



STATE OF NEW MEXICO  
**ENERGY AND MINERALS DEPARTMENT**  
OIL CONSERVATION DIVISION

TONEY ANAYA  
GOVERNOR

January 25, 1983

POST OFFICE BOX 2088  
STATE LAND OFFICE BUILDING  
SANTA FE, NEW MEXICO 87501  
(505) 827-5800

Umex, Inc.  
P. O. Drawer 1517  
Roswell, New Mexico 88201

Re: \$50,000 Blanket Plugging Bond  
Umex, Inc., Principal  
United States Fidelity and  
Guaranty Company, Surety  
Bond No. 01-0130-10969-81-9

Gentlemen:

Enclosed please find a copy of our letter cancelling the above-referenced bond as to future liability. Our records show that there are still wells covered by this bond and, therefore, it cannot be totally released. Please advise us as soon as possible whether you are planning on obtaining a replacement bond or whether you will be transferring these wells to another bonded operator.

Your cooperation in this matter will be greatly appreciated.

Sincerely,

DIANE RICHARDSON  
Administrative Secretary

dr/

OIL CONSERVATION COMMISSION

BLANKET BOND CANCELLATIONS

Operator's Name

Illinois State

Code No.

873950

Request received

Jan 21, 1983.

1. Check current production listing. List all wells and status.  
3 wells on private land
2. Check current SWD listing (Area-Operator).  
List all wells and status.
3. Check latest drilling print-out.
4. Check weekly activity reports from date of drilling print-out to date of request.
5. Check Stratagraphic Tests Files.

FINDINGS: (Note below - or use attachments if necessary)

The above items have been checked

By

Frank A. [unclear]

Date

1-23-83



STATE OF NEW MEXICO  
ENERGY AND MINERALS DEPARTMENT  
OIL CONSERVATION DIVISION

June 10, 1981

BRUCE KING  
GOVERNOR  
LARRY KEHOE  
SECRETARY

POST OFFICE BOX 2088  
STATE LAND OFFICE BUILDING  
SANTA FE, NEW MEXICO 87501  
(505) 827-2434

Fidelity Insurance Agency  
P. O. Box 1240  
Roswell, New Mexico 88201

Attention: Mr. Jim Hartman

Re: \$50,000 Blanket Plugging Bond  
Umex, Inc., Principal  
United States Fidelity and  
Guaranty Company, Surety  
Bond No. 01-0130-10969-81-9

Gentlemen:

The Oil Conservation Division hereby approves  
the above-referenced blanket plugging bond effective  
this date.

Sincerely,

JOE D. RAMEY,  
Director

dr/

cc: Oil Conservation Division  
Hobbs, Artesia, Aztec

Umex, Inc.  
P. O. Drawer 1517  
Roswell, New Mexico 88201

# Fidelity

The Insurance Store

INSURANCE COUNSELORS

AL LAKE  
JIM HARTMAN  
JOEL ROHWER  
HOWARD HICKS

## INSURANCE AGENCY, INC.

June 4, 1981

State of New Mexico  
Conservation Commission  
P.O. Box 2088  
Santa Fe, New Mexico 87501

JUN 10 1981  
OIL CONSERVATION DIVISION  
SANTA FE

Re: UMEX, Inc.  
Bond #01-0130-10969-81-9

Gentlemen:

Attached is the \$50,000 Blanket Plugging Bond for filing with the Commission on behalf of UMEX, Inc. Please take the appropriate action necessary and if we may be of any further assistance, please advise.

Very truly yours,

*Jim Hartman*  
Jim Hartman  
FIDELITY INSURANCE AGENCY, INC.

JH/fn

encl.

*approved*