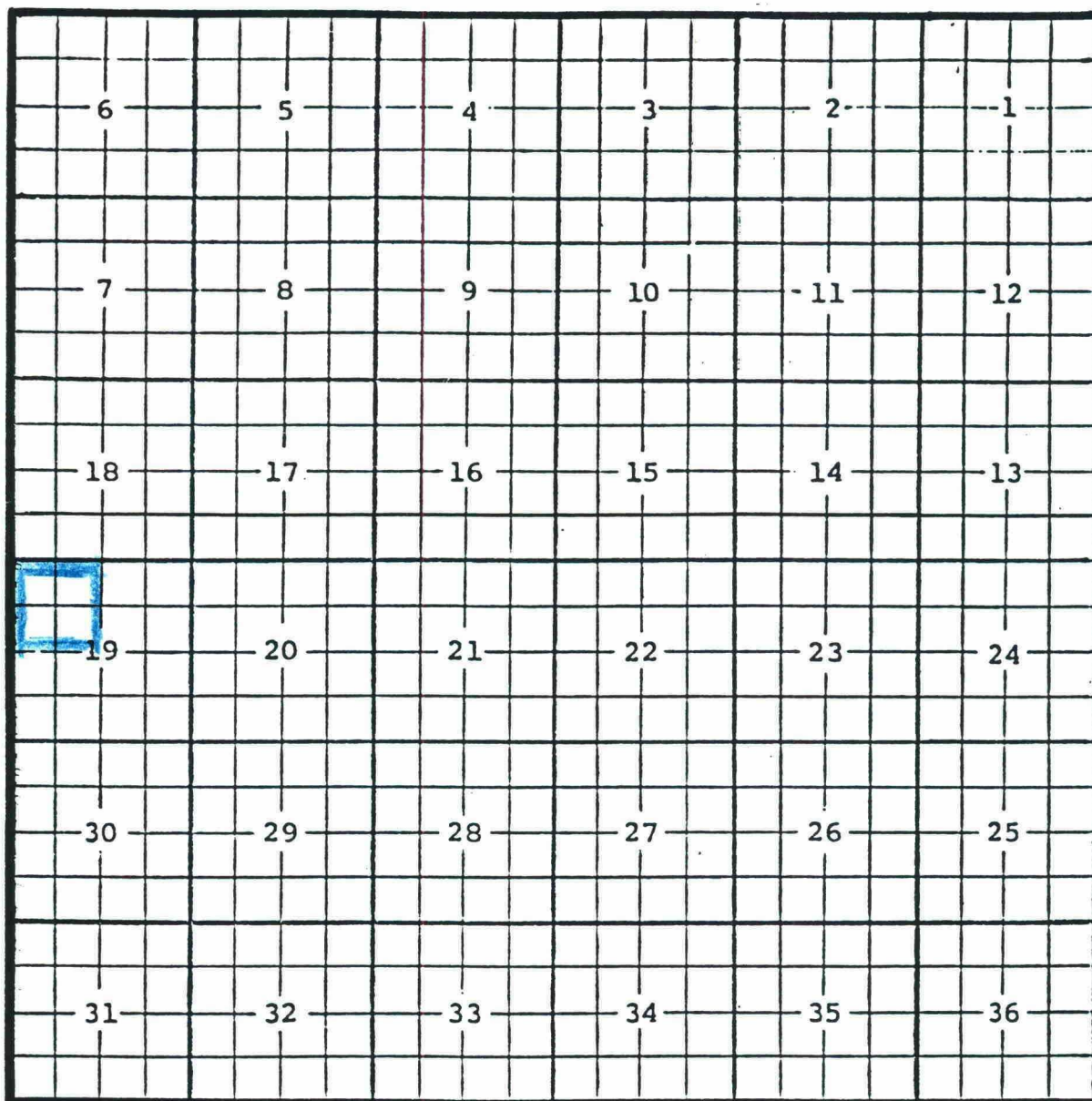


Eddy County, New Mexico

Hackberry Bone Spring, Northwest Oil Pool

TOWNSHIP 19 SOUTH, RANGE 31 EAST, NMPM



**Purpose:** One completed oil well capable of producing.

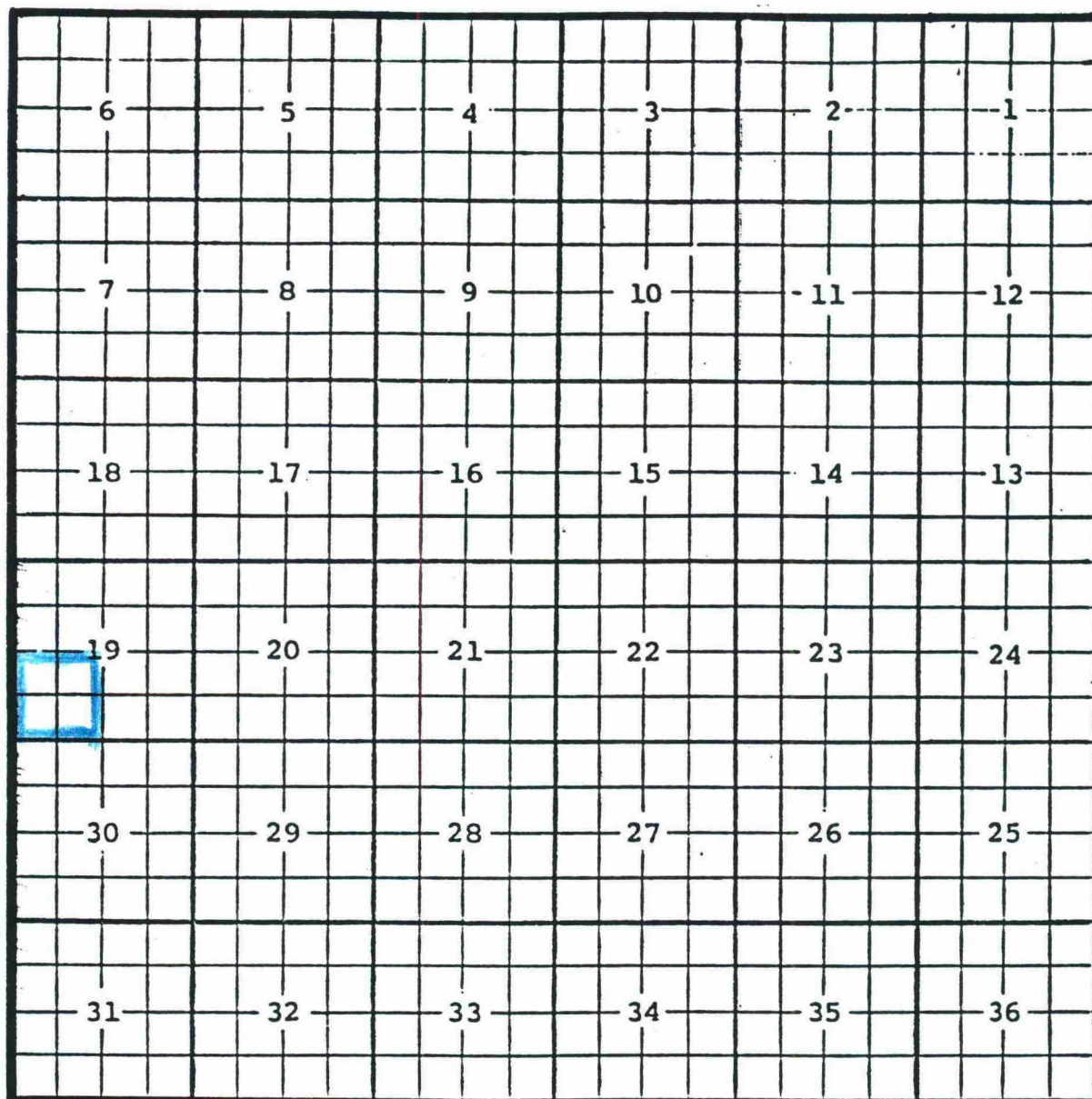
**Santa Fe Synder Corporation, Hackberry '19' Federal #1**

**Location:** Unit F, Sec. 19, Township 19 South, Range 31 East, NMPM

**Completed** 4/05/00 **in the** Bone Spring **formation.**

**Top of perforations:** 6641'.

Eddy County, New Mexico      Happy Valley; Wolfcamp Oil Pool  
TOWNSHIP 22 SOUTH, RANGE 26 EAST, NMPM



**Purpose:** One completed oil well capable of producing.

**Penroc Oil Corporation, 'PFI' Amoco '19' Federal #1**

**Location:** Unit K, Sec. 19, Township 22 South, Range 26 East, NMPM

**Completed** 7/20/96 in the Wolfcamp formation.

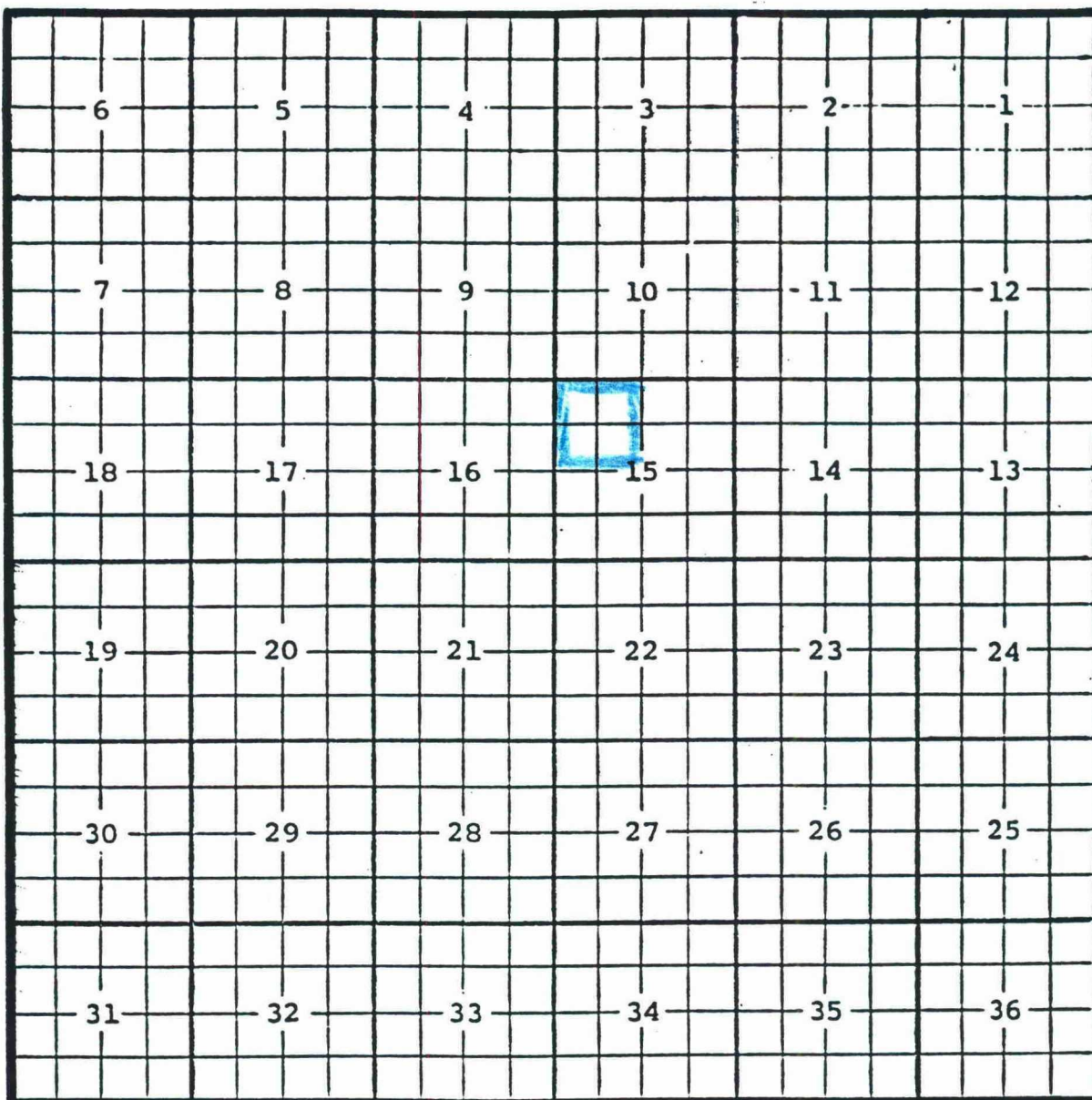
**Top of perfs:** 9254'.



Eddy County, New Mexico

Henshaw; Wolfcamp, Southeast Oil Pool

TOWNSHIP 17 SOUTH, RANGE 31 EAST, NMPM



**Purpose:** One completed oil well capable of producing.

**Texaco Exploration & Production Inc., Skelly Unit # 902**

**Location:** Unit E, Sec. 15, Township 17 South, Range 31 East, NMPM

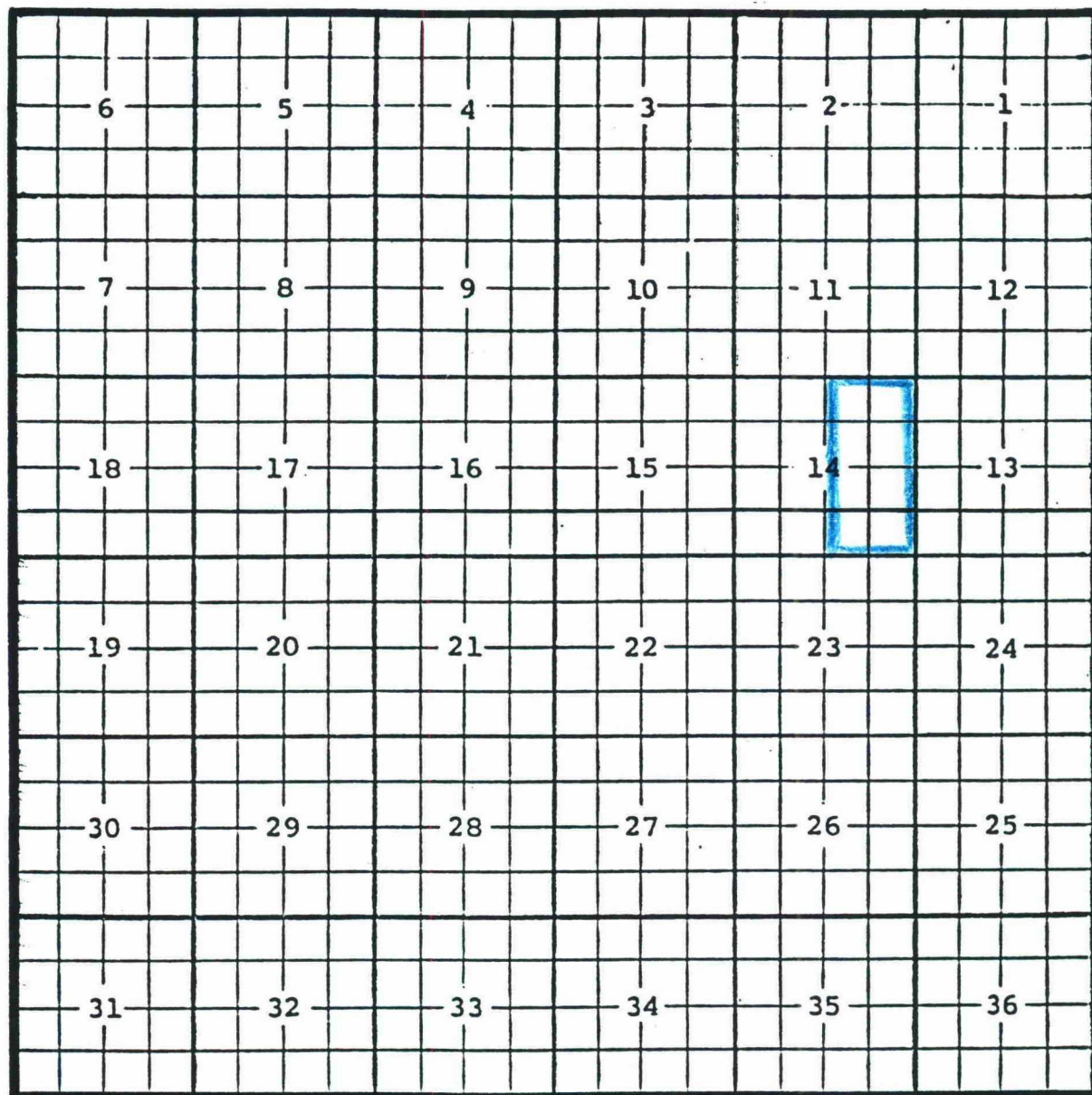
**Completed** 1/28/00 in the Wolfcamp formation.

**Top of perforations:** 8552'.

Eddy County, New Mexico

Loco Hills; Strawn Gas Pool

TOWNSHIP 17 SOUTH, RANGE 30 EAST, NMPM



**Purpose:** One completed gas well capable of producing.

**EOG Resources, Inc., Oak Lake '14' Federal #1**

**Location:** Unit B, Sec. 14, Township 17 South, Range 30 East, NMPM

**Completed** 1/29/00 in the Strawn formation.

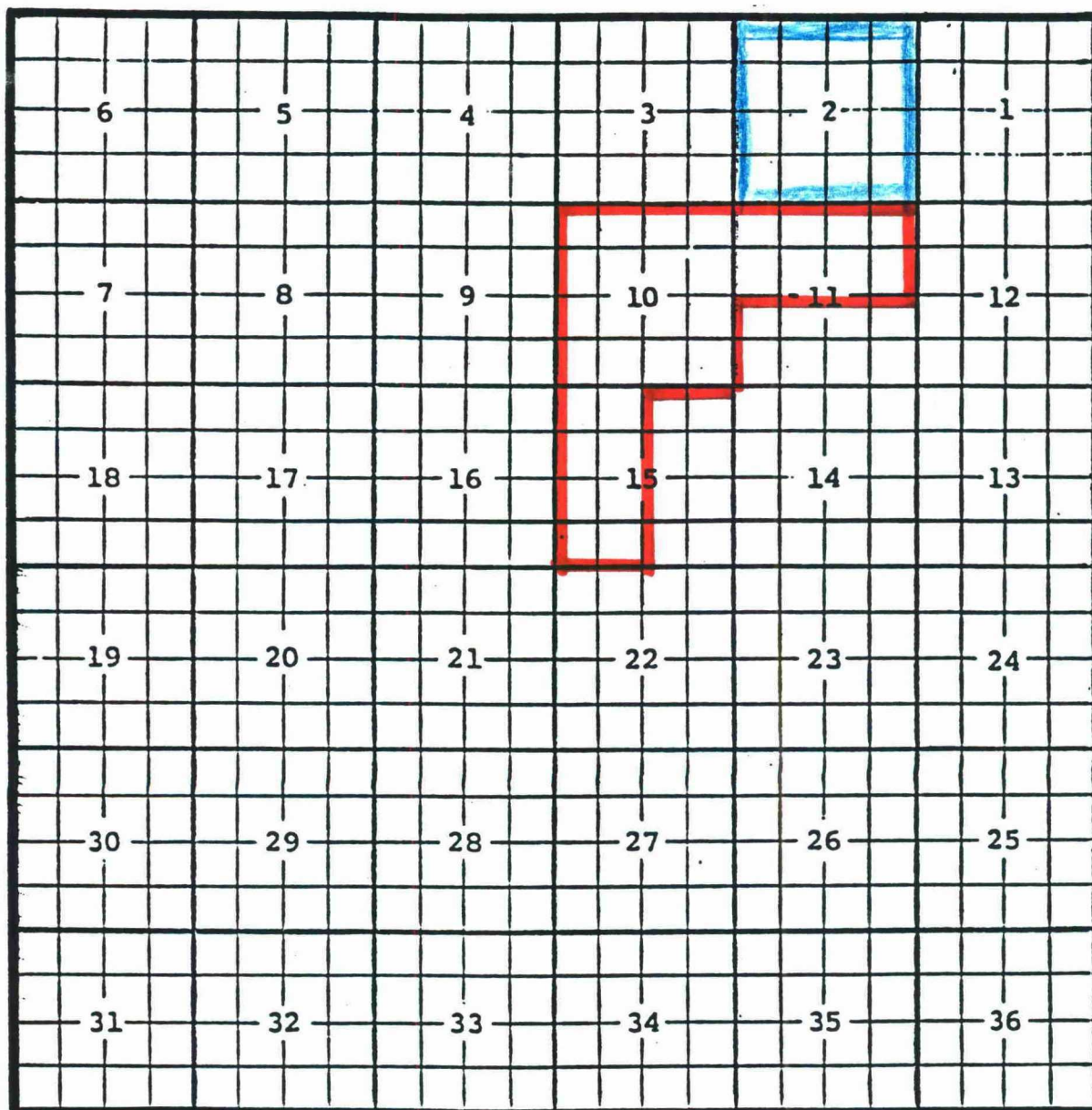
**Top of perforations:** 10,212'.



Eddy County, New Mexico

Fren; Morrow Gas Pool

TOWNSHIP 17 SOUTH, RANGE 31 EAST, NMPM



**Purpose:** One gas well capable of producing.

**Texaco Exploration & Production Inc., Texmack '2' State Com. #2**

**Location:** Unit F, Sec. 2, Township 17 South, Range 31 East, NMPM

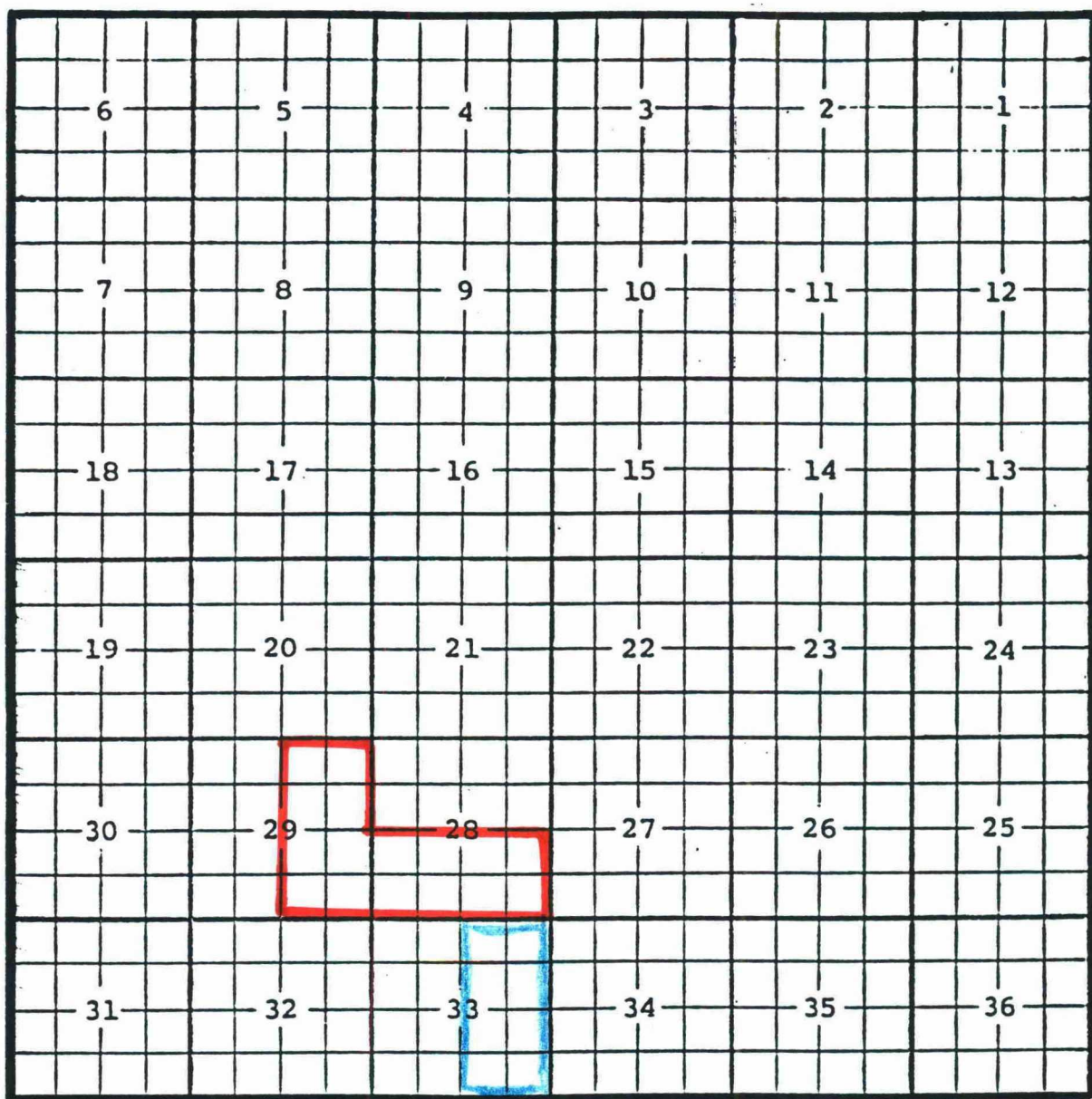
**Completed** 3/21/00 in the Morrow formation.

**Top of perforations:** 12,144'.

Eddy County, New Mexico

Grayburg; Atoka Gas Pool

TOWNSHIP 17 SOUTH, RANGE 29 EAST, NMPM



Purpose: One completed gas well capable of producing.

OXY USA, INC., OXY Bay State #12

Location: Unit O, Sec. 33, Township 17 South, Range 29 East, NMPM

Completed 3/14/00 in the Atoka formation.

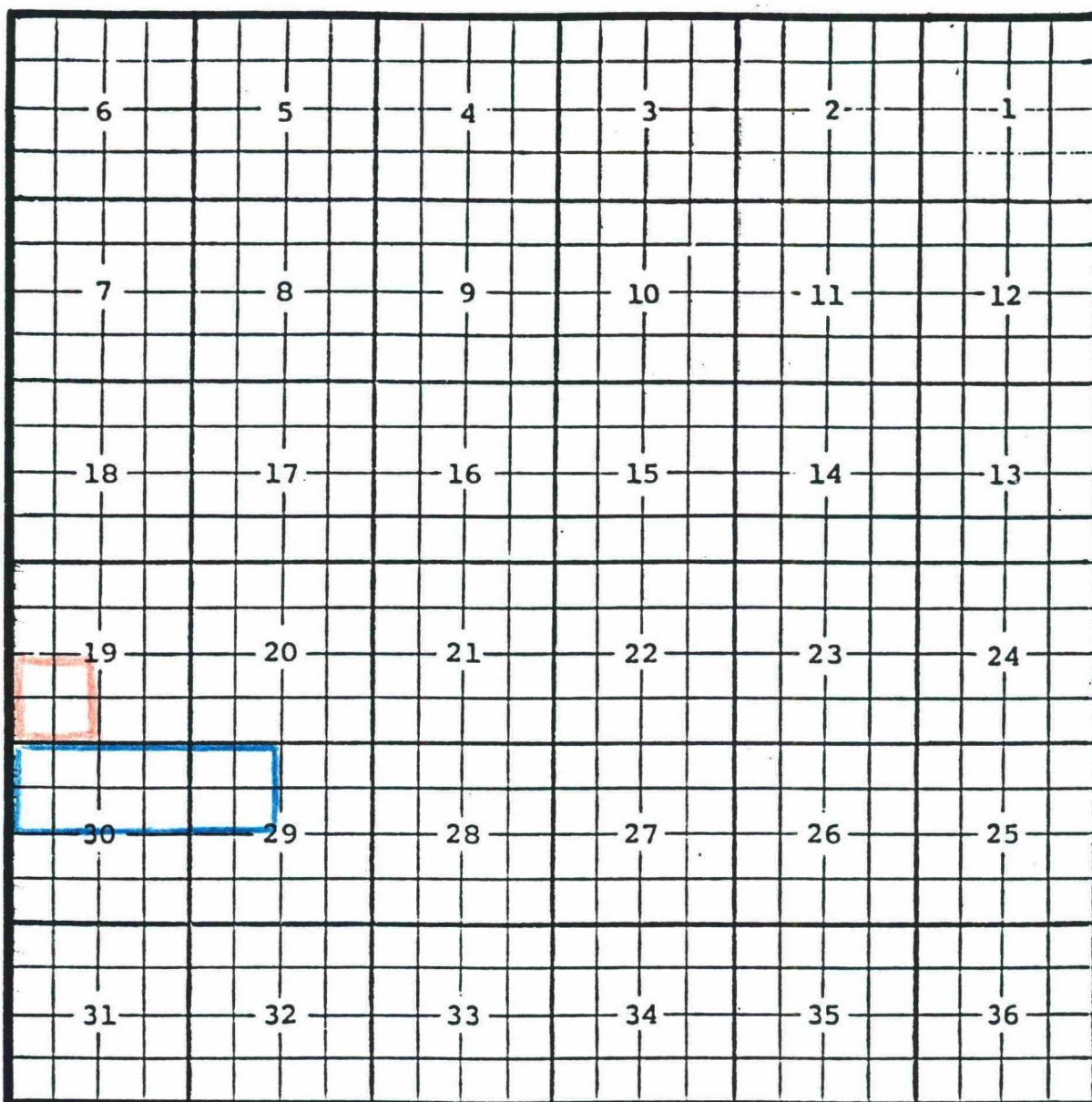
Top of perforations: 10,440'.



Eddy County, New Mexico

Happy Valley; Wolfcamp Oil Pool

TOWNSHIP 22 SOUTH, RANGE 26 EAST, NMPM



**Purpose:** One completed oil well capable of producing.

**Louis Dreyfus Natural Gas, McKittrick Federal Com. #22**

**Location:** Unit E, Sec. 29, Township 22 South, Range 26 East, NMPM

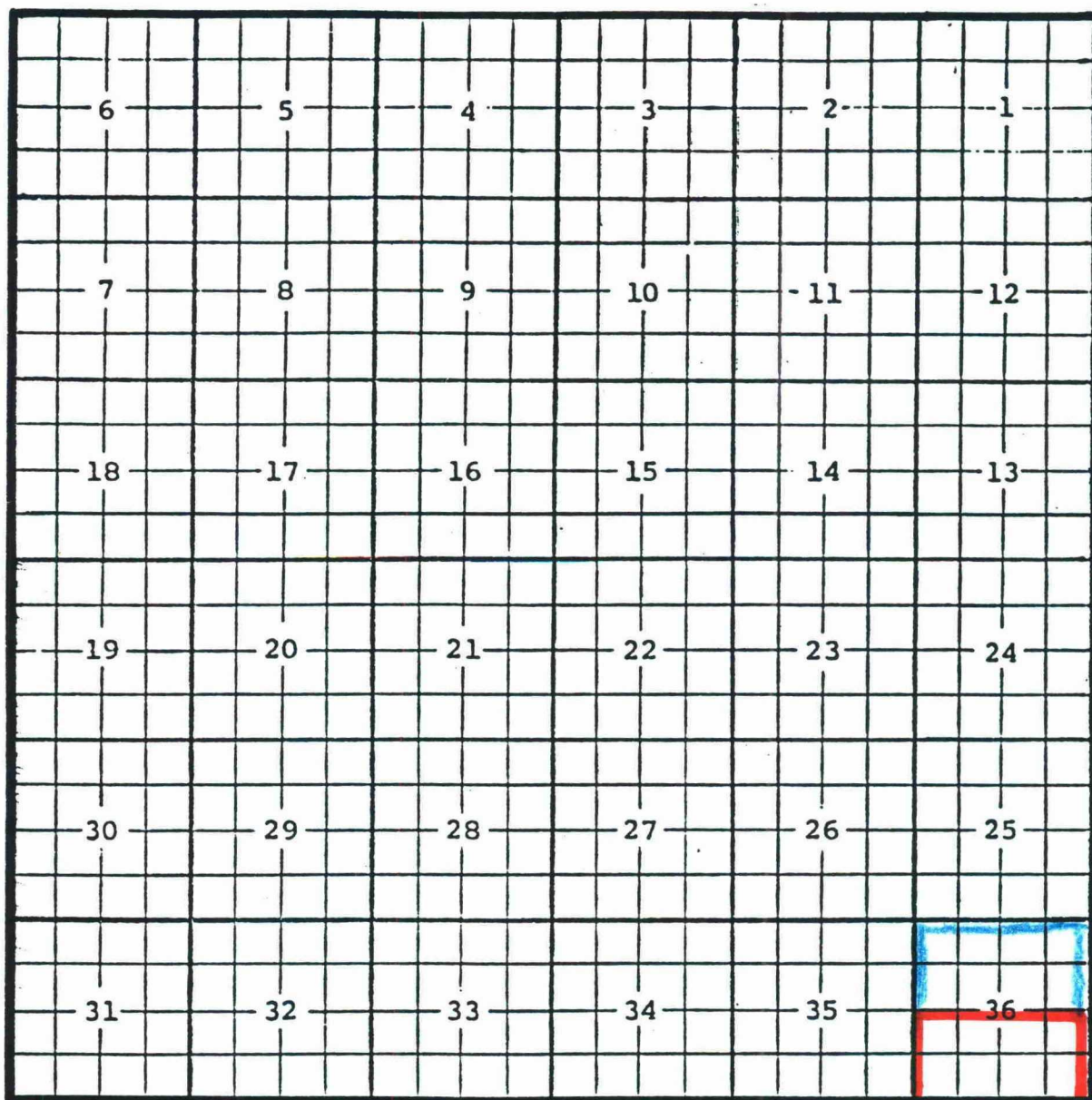
**Completed** 2/01/00 in the Wolfcamp formation.

**Top of perfs:** 9078'.

Eddy County, New Mexico

Illinois Camp; Morrow, North Gas Pool

TOWNSHIP 17 SOUTH, RANGE 27 EAST, NMPM



**Purpose:** One gas well capable of producing.

**Southwestern Energy Production Company, No Bluff State Com. #1**

**Location:** Unit D, Sec. 36, Township 17 South, Range 27 East, NMPM

**Completed** 3/24/00 in the Morrow formation.

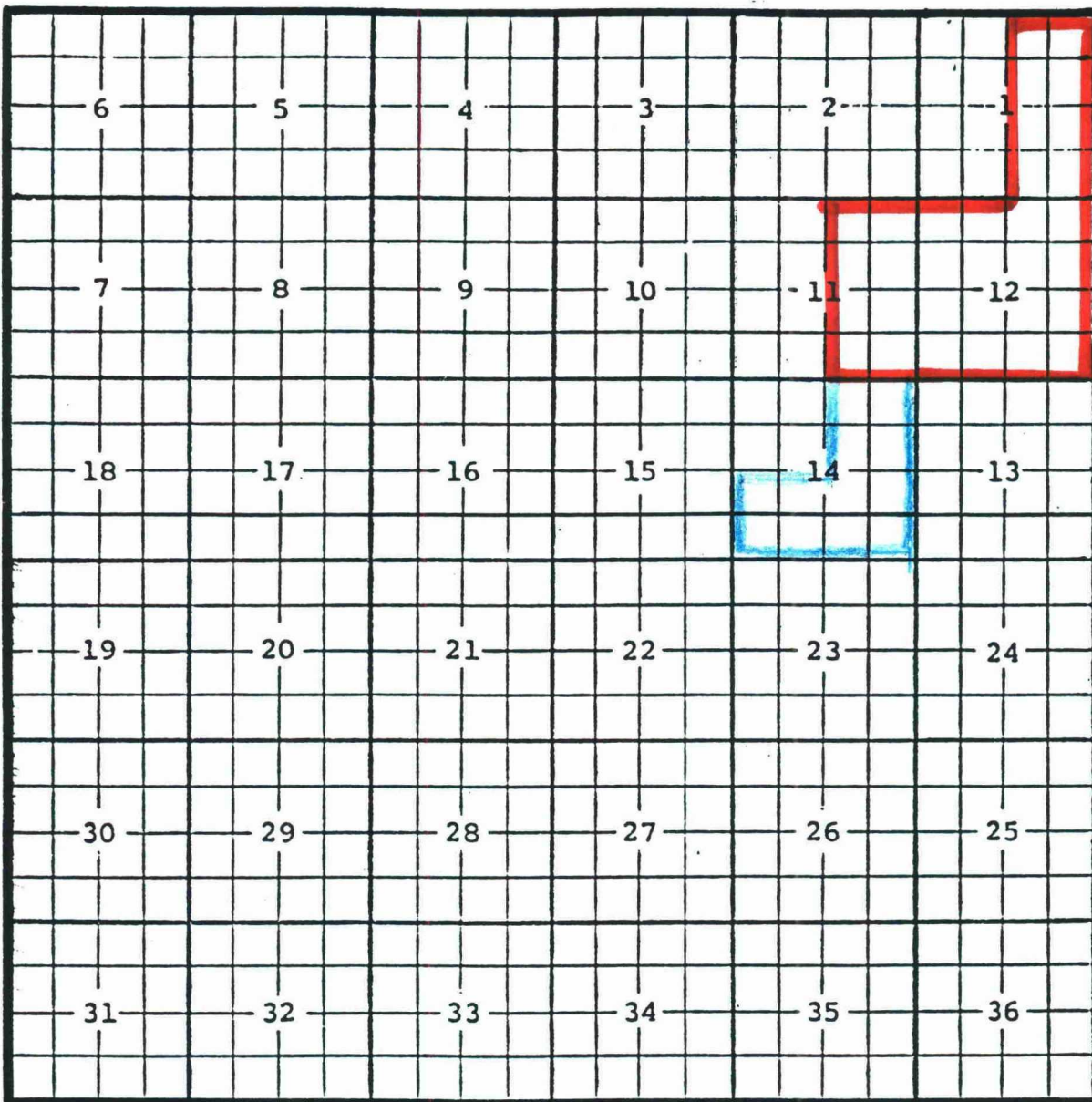
**Top of perforations:** 9634'.



Eddy County, New Mexico

Mosley Canyon; Strawn Gas Pool

TOWNSHIP 24 SOUTH, RANGE 24 EAST, NMPM



**Purpose:** One completed gas well capable of producing.

**E.G.L. Resources, Inc., Baldridge Federal Com. #1**

**Location:** Unit J, Sec. 14 Township 24 South, Range 24 East, NMPM

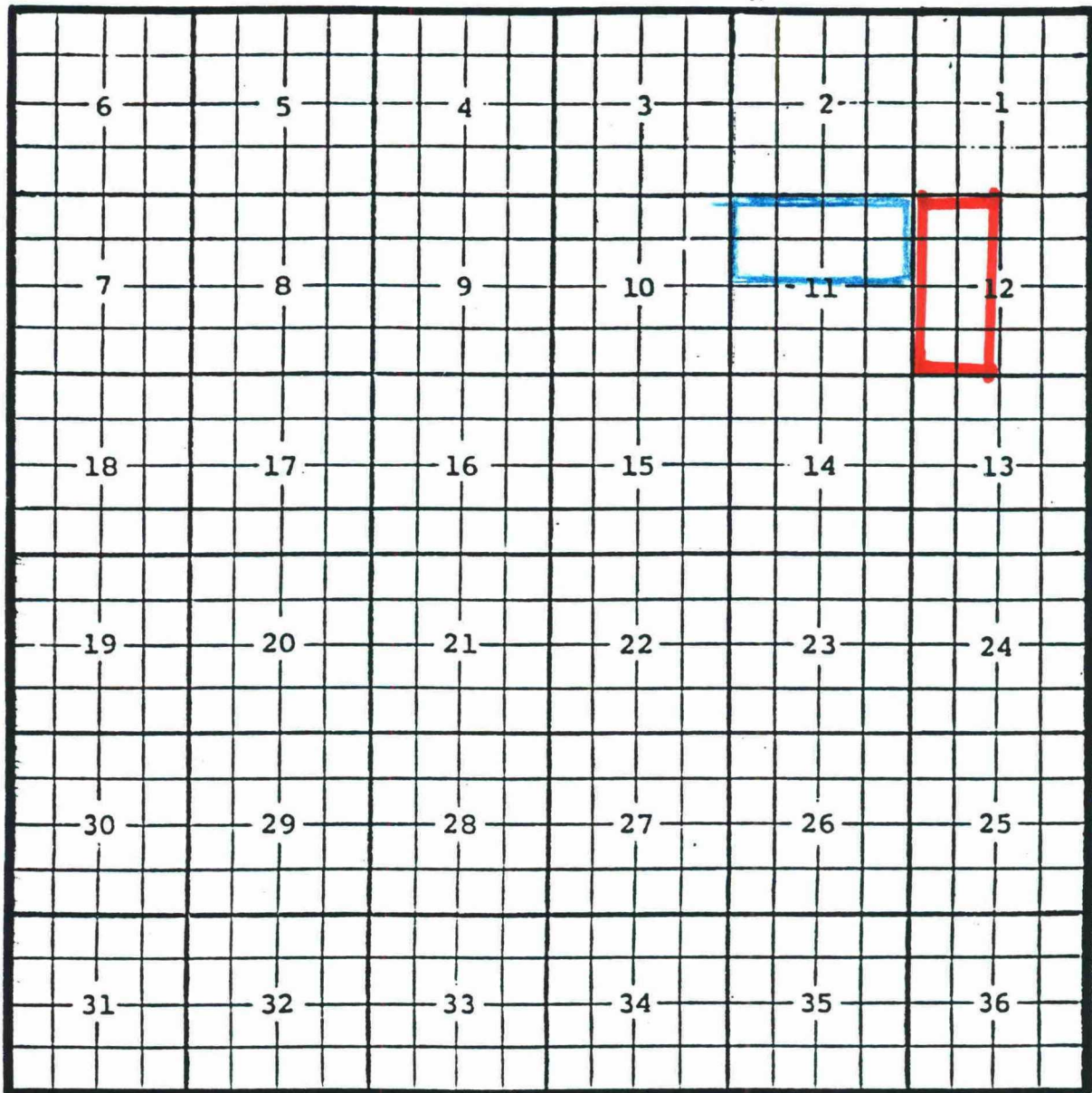
**Completed** 3/10/00 in the Strawn formation

**Top of perforations:** 9824'.

Eddy County, New Mexico

Paduca; Wolfcamp, South Oil Pool

TOWNSHIP 25 SOUTH, RANGE 31 EAST, NMPM



Purpose: One completed oil well capable producing.

Texaco Exploration & Production Inc. Cotton Draw Unit #87

Location: Unit A, Sec. 11, Township 25 South, Range 31 East, NMPM

Completed 3/22/00 in the Wolfcamp formation.

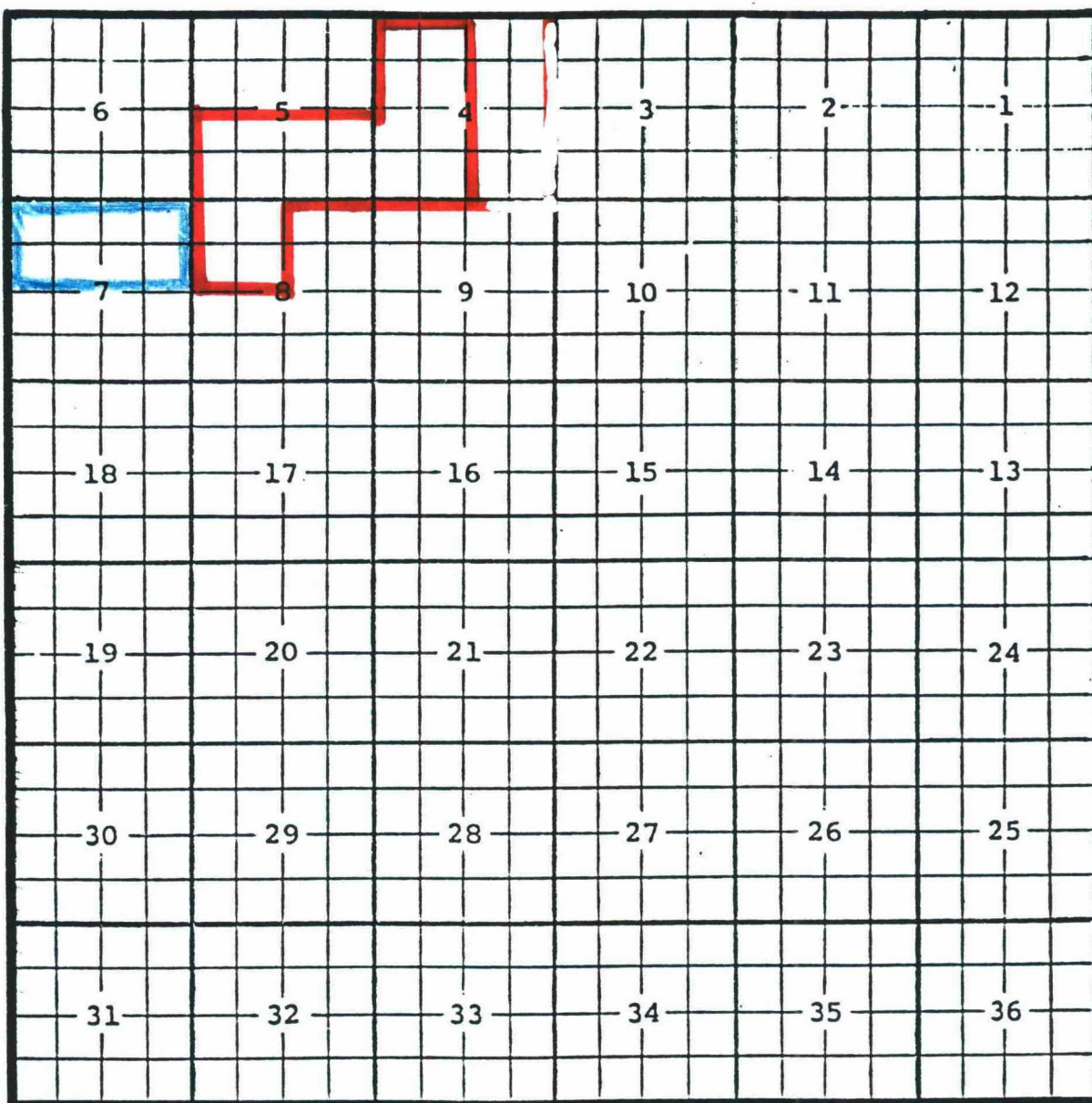
Top of perforations: 12,895'.



Eddy County, New Mexico

Red Lake; Glorieta-Yeso Oil Pool

TOWNSHIP 18 SOUTH, RANGE 27 EAST, NMPM



**Purpose:** One completed oil well capable of producing

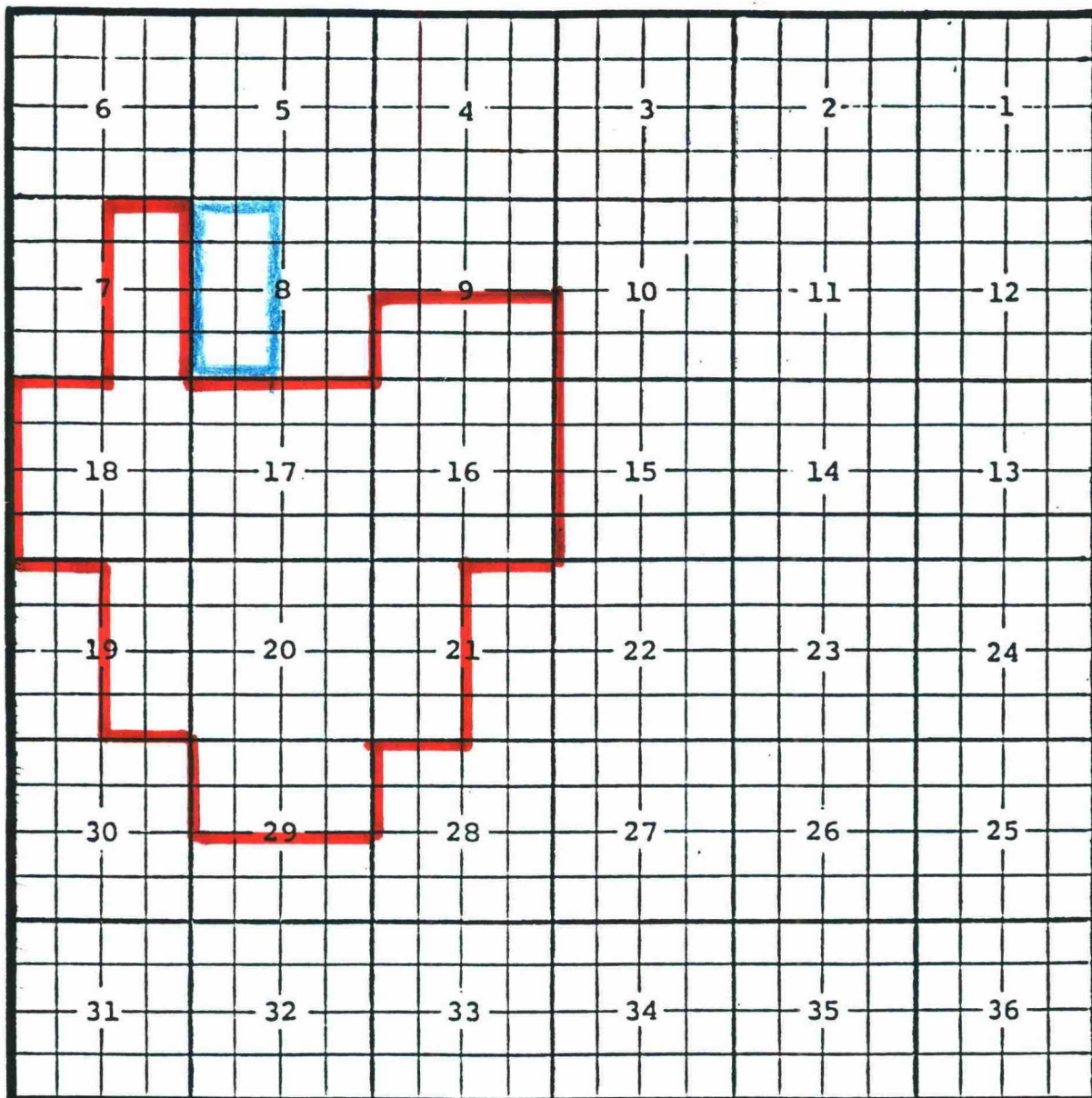
**Devon Energy Production Company, L.P., Stirling #1**

**Location:** Unit F, Sec. 7, Township 18 South, Range 27 East, NMPM

**Completed** 4/12/00 in the Glorieta-Yeso formation.

**Top of perfs** 2538'.

## Shugart; Morrow, North Gas Pool



**Purpose:** One completed gas well capable of producing.

**Mewbourne Oil Company, Fren '8' Federal Com. #1**

**Location: Unit D, Sec. 8, Township 18 South, Range 31 East, NMPM**

**Completed 3/21/00 in the Morrow formation.**

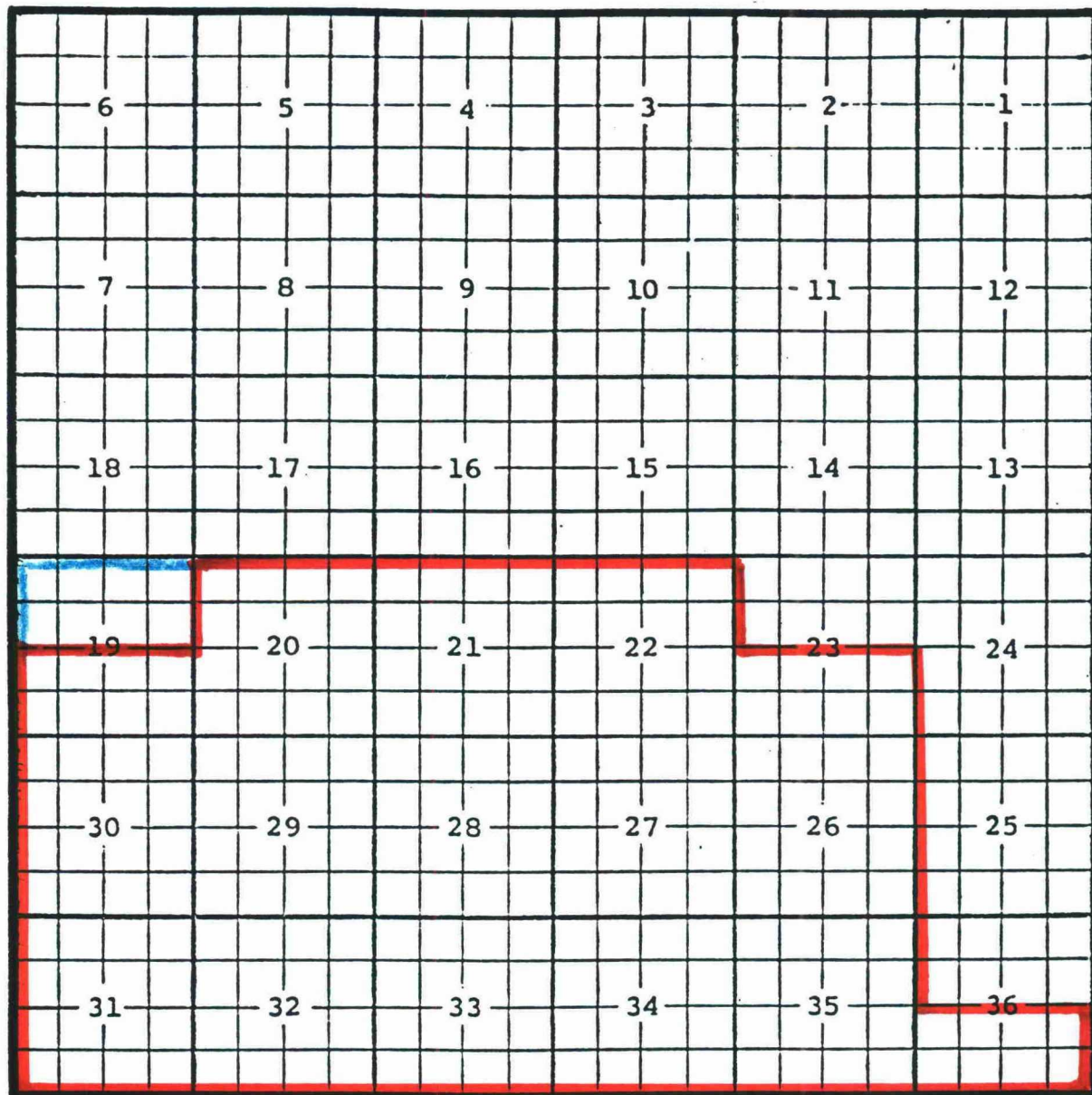
**Top of perforations: 11,744'.**



Eddy County, New Mexico

Turkey Track; Morrow, North Gas Pool

TOWNSHIP 18 SOUTH, RANGE 29 EAST, NMPM



**Purpose:** One gas well capable of producing.

**Harvey E. Yates Company, Lynx '19' Federal #1**

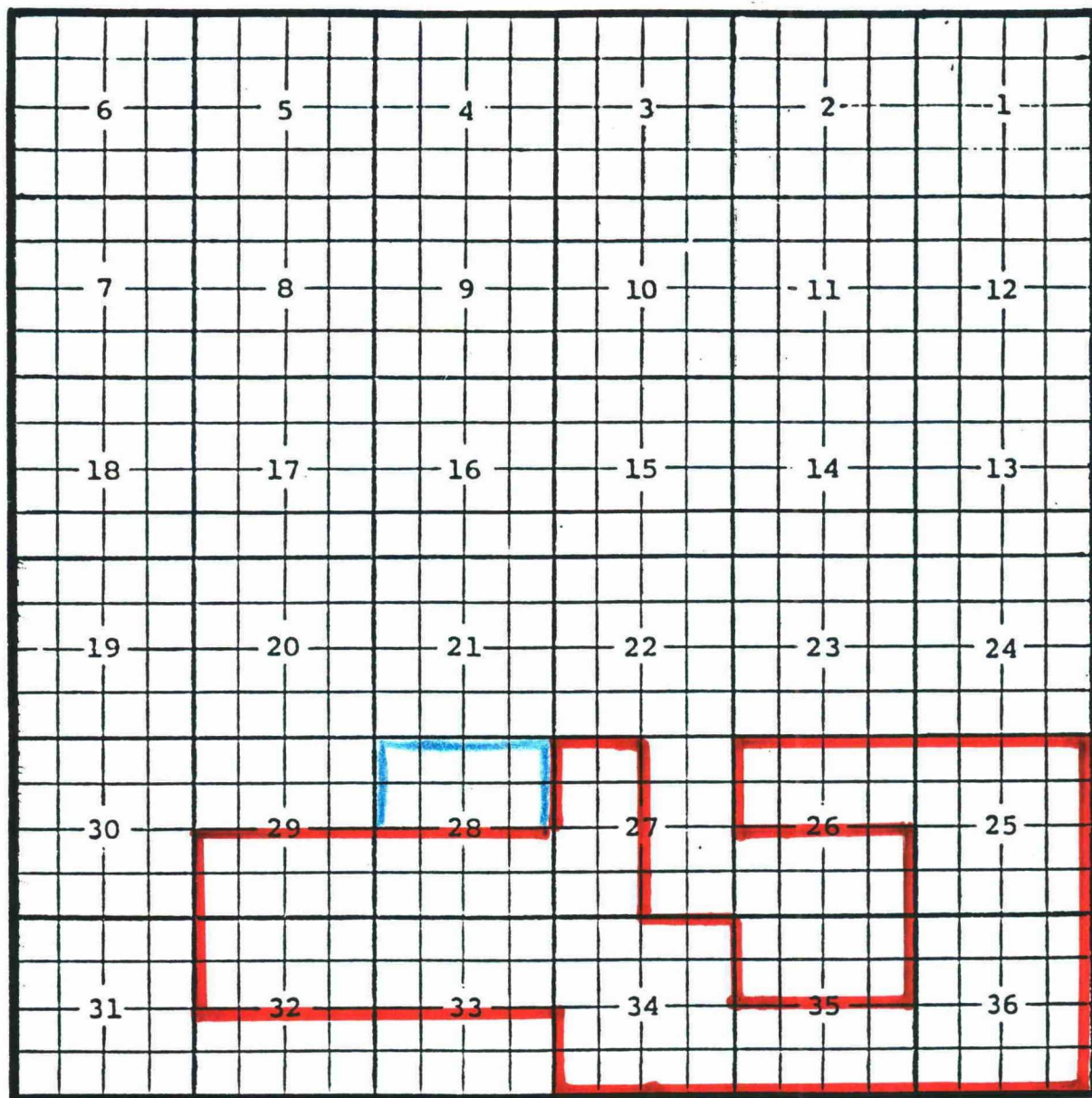
**Location:** Unit G, Sec. 19, Township 18 South, Range 29 East. NMPM

**Completed on 3/21/00 in the Morrow formation.**

**Top of perfs: 11,004'.**

## Winchester; Morrow Gas Pool

TOWNSHIP 19 SOUTH, RANGE 28 EAST, NMPM



**Purpose:** One completed gas well capable of producing.

**Yates Drilling Company, Hubble '28' State Com. #1**

**Location: Unit E, Sec. 28, Township 19 South, Range 28 East, NMPM**

**Completed 4/12/00 in the Morrow formation.**

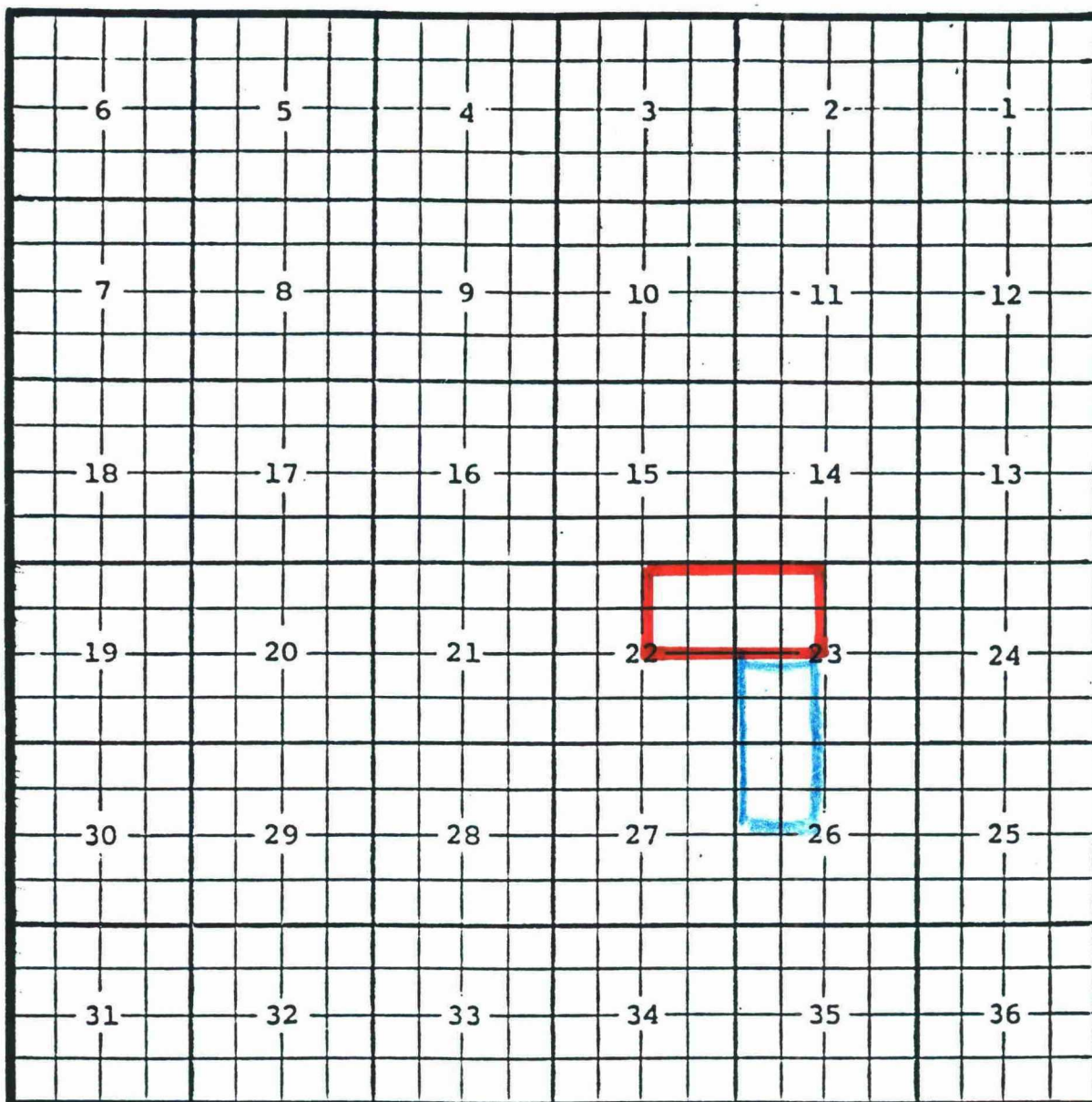
**Top of perfs: 9580'.**



Eddy County, New Mexico

Winchester; Wolfcamp, North Oil Pool

TOWNSHIP 19 SOUTH, RANGE 28 EAST, NMPM



**Purpose:** One completed oil well capable of producing.

**Santa Fe Snyder Corporation, Ft. Sedgewick '26' State Com. #1**

**Location:** Unit C, Sec. 26, Township 19 South, Range 28 East, NMPM

**Completed 4/22/00 in the Wolfcamp formation**

**Top of perforations: 5074'.**