






T27-28N - R7W

-  Proposed Pilot Expansion Wells
-  Phase 1 Pilot Wells
-  Fruitland Coal
-  Chacra
-  Pictured Cliff
-  Mesaverde
-  Dakota Wells
- Non Participating Areas

2000 0 2000 Feet

BEFORE AN EXAMINER OF THE
OIL CONSERVATION DIVISION
EXHIBIT 15 CASE NO.: 12556
Submitted By: Conoco Inc.
Hearing Date: December 7, 2000



CONOCO

San Juan Basin, N. M.

San Juan 28-7 Unit
Dakota Pilot Expansion
Proposed Locations

Author: Angela Whitfield	Date: 11/30/00
Compiled by:	Map 1 of 1
MD File:	