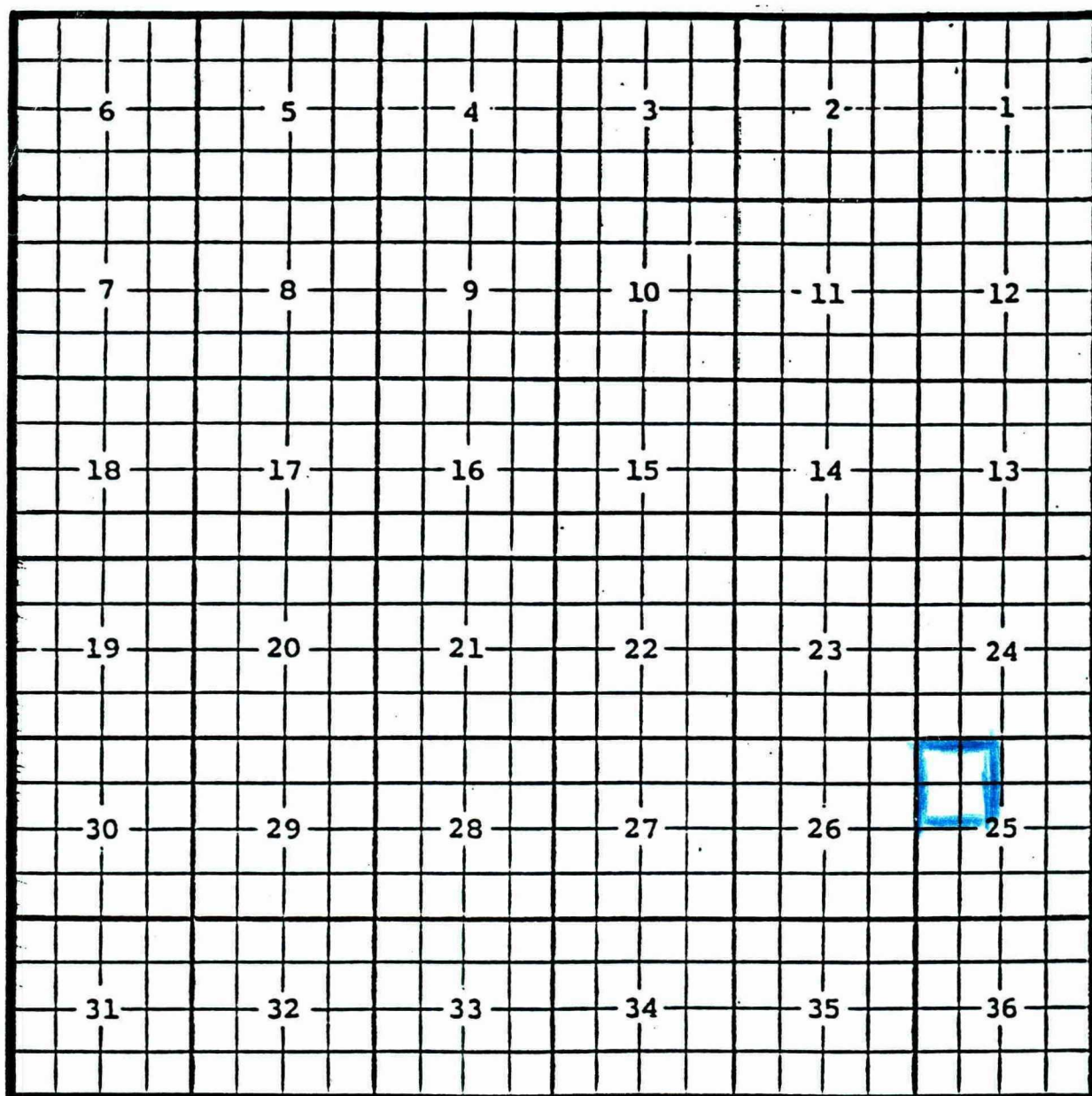


Eddy County, New Mexico

Cedar Lake Reef; Strawn Oil Pool

TOWNSHIP 17 SOUTH, RANGE 30 EAST, NMPM



**Purpose:** One completed oil well capable of producing.

**EOG Resources, Inc., Oak Lake '25' Federal #1**

**Location:** Unit D, Sec. 25, Township 17 South, Range 30 East, NMPM

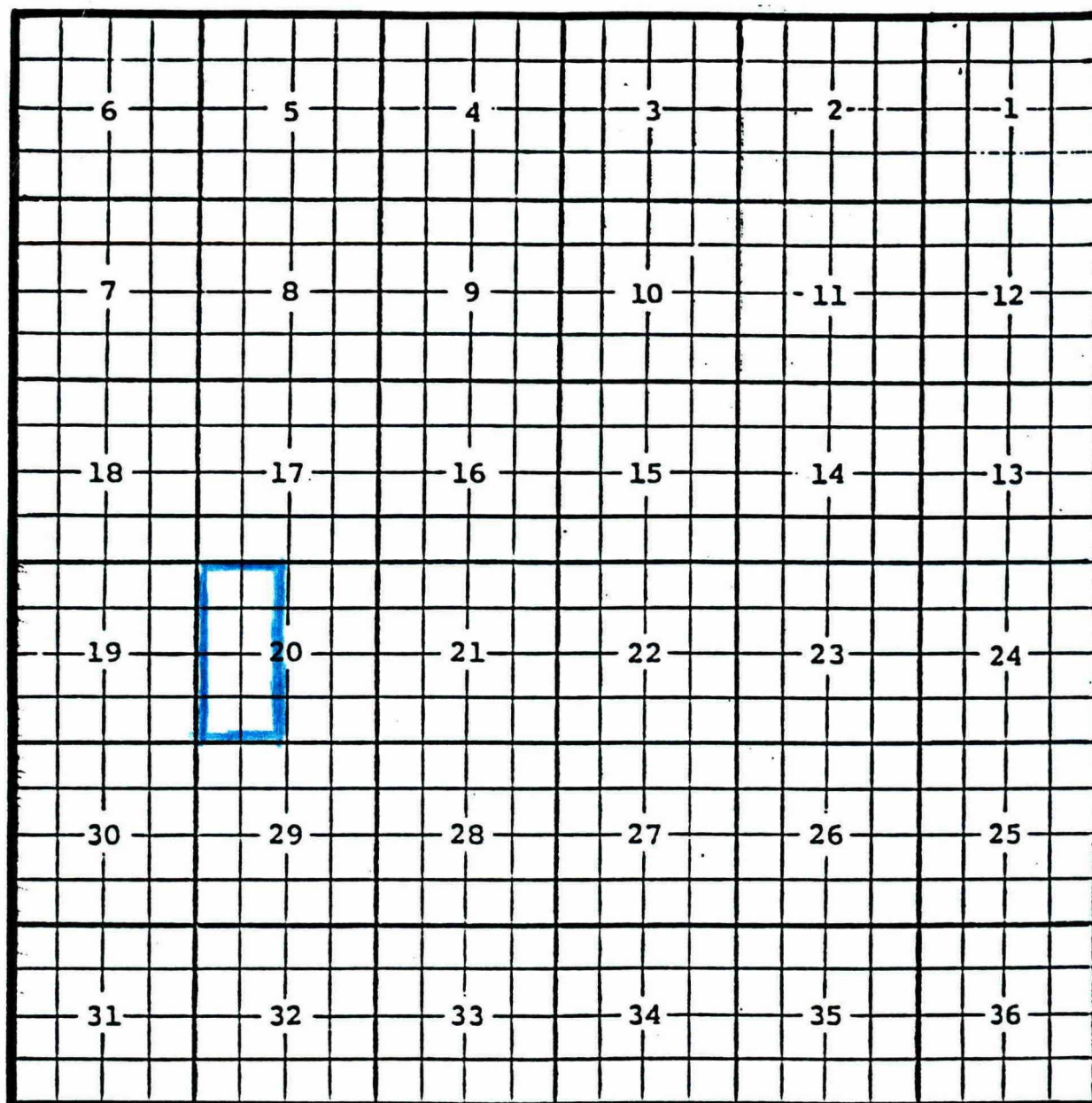
**Completed** 02/12/01 in the Strawn formation.

**Top of perforations:** 10,240'.

Eddy County, New Mexico

Crow Flats; Strawn Gas Pool

TOWNSHIP 16 SOUTH, RANGE 28 EAST, NMPM



Purpose: One completed gas well capable of producing.

Devon SFS Operating, Inc., Crow Flat '20' Federal Com. #1

Location: Unit K, Sec. 20, Township 16 South, Range 28 East, NMPM

Completed 5/18/01 in the Strawn formation.

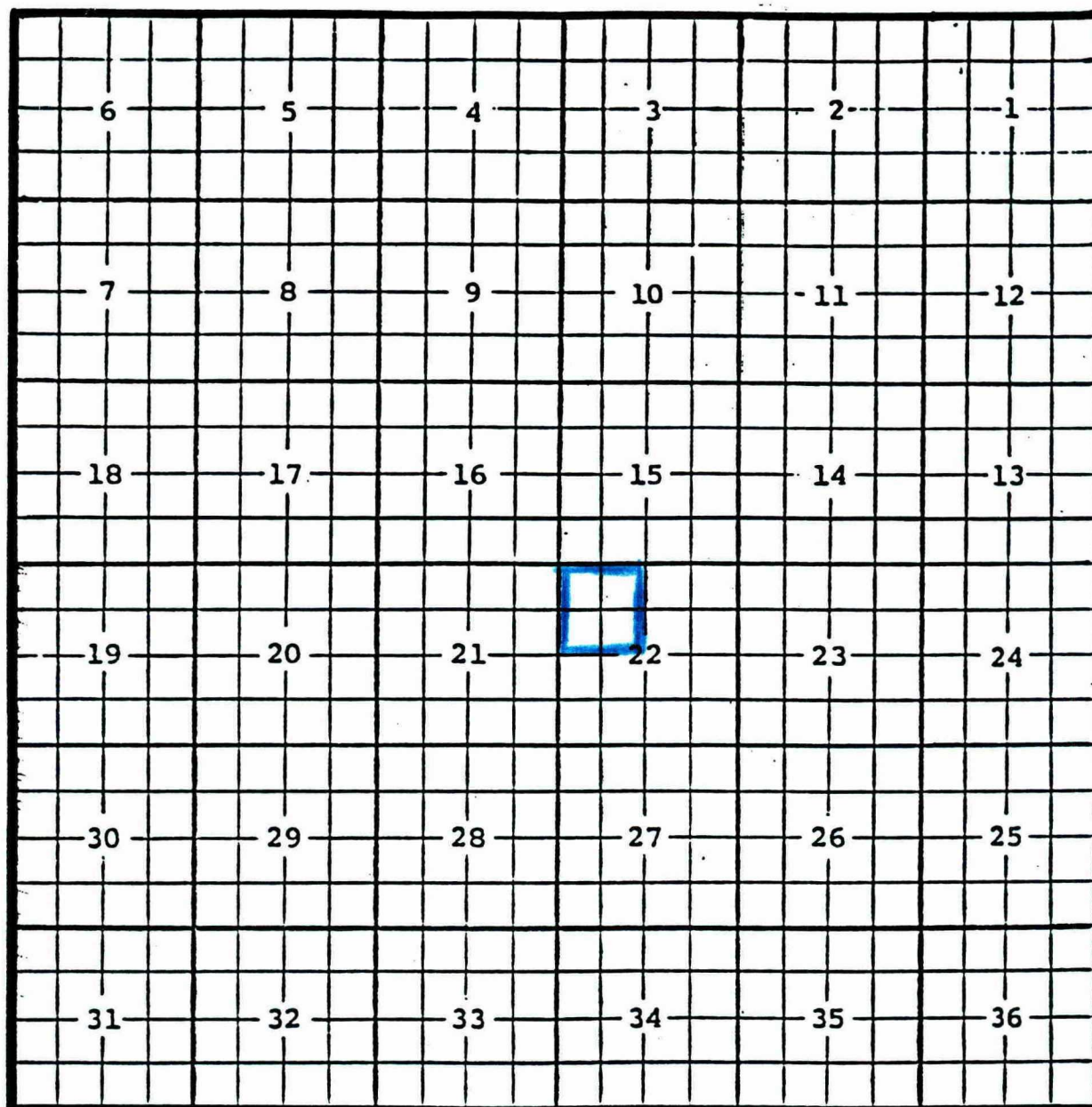
Top of perforations: 8800'.



Eddy County, New Mexico

Crow Flats; Wolfcamp Oil Pool

TOWNSHIP 16 SOUTH, RANGE 28 EAST, NMPM



Purpose: One completed oil well capable of producing.

Mack Energy Corporation, Elk '22' Federal #1

Location: Unit D, Sec. 22, Township 16 South, Range 28 East, NMPM

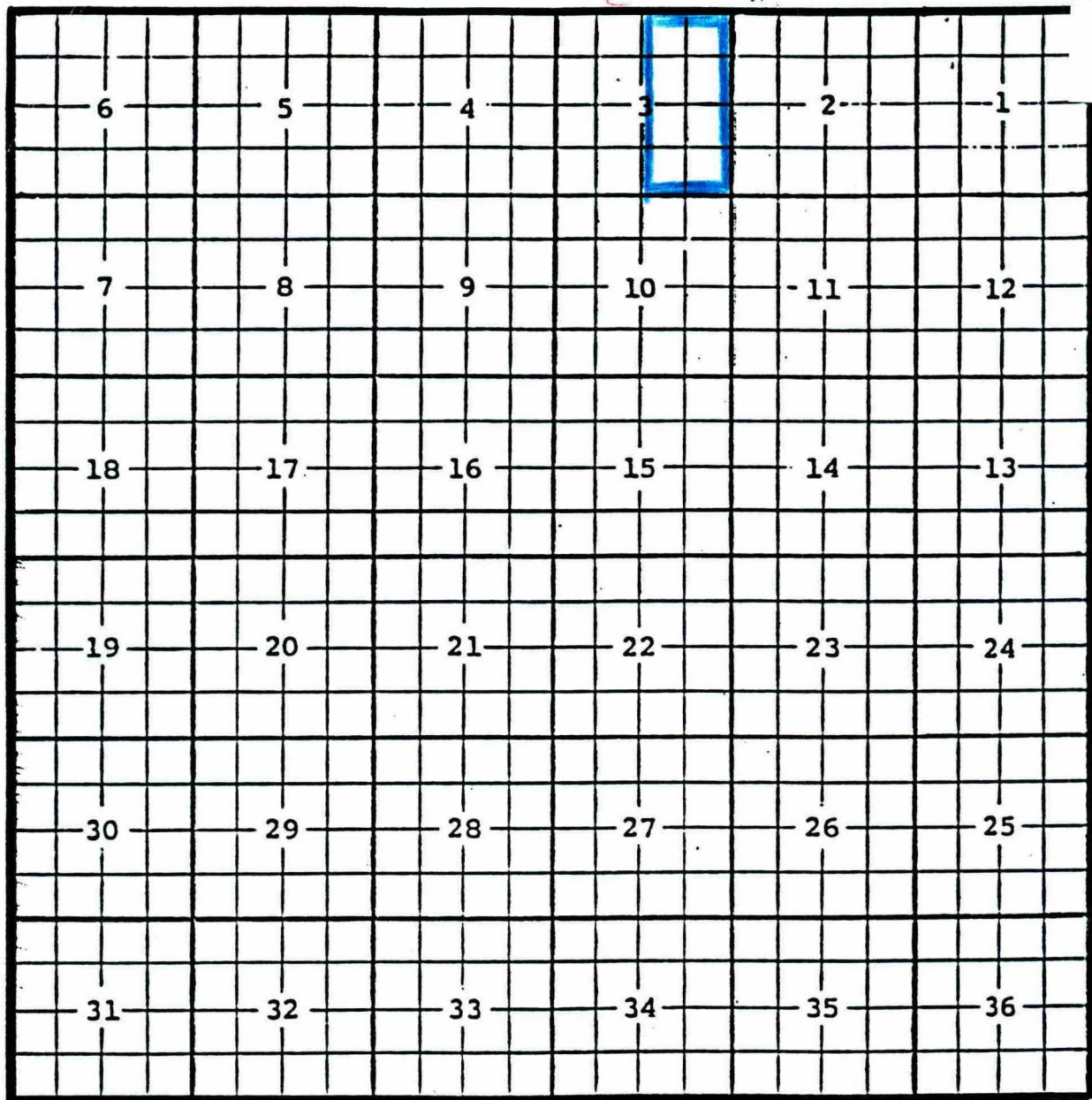
Completed 05/23/01 in the Wolfcamp formation.

Top of perforations: 6528'.

Chaves County, New Mexico

Eight Mile Ridge; Pennsylvanian Gas Pool

TOWNSHIP 8 SOUTH, RANGE 26 East, NMPM



Purpose: One completed gas well capable of producing.

Yates Petroleum Corporation, Percentage 'APR' #1

Completed 04/02/01 in the Pennsylvanian formation.

Location: Unit O, Section 3, Township 8 South, Range 26 East, NMPM

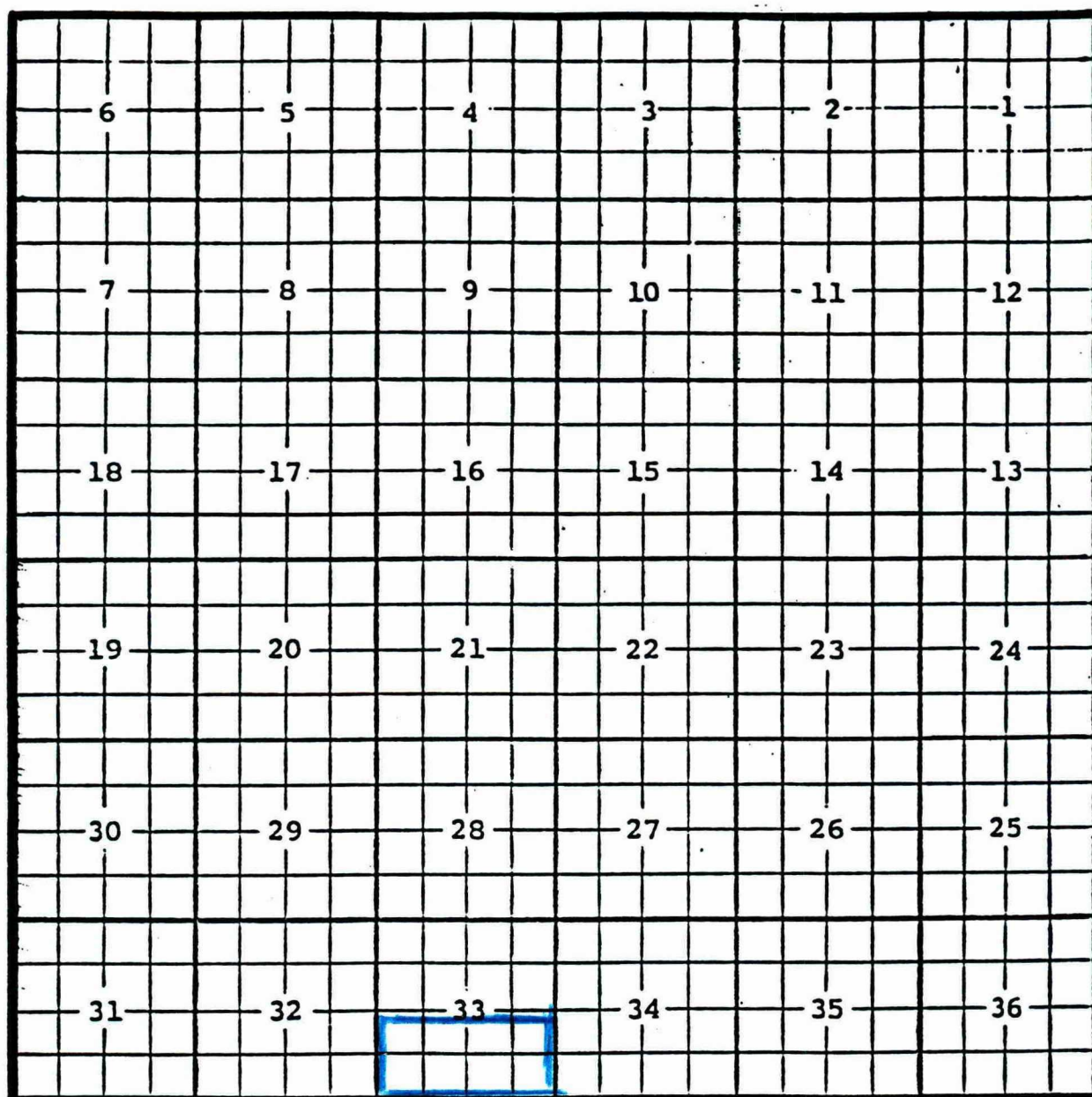
Top of perforations 5506'.



Chaves County, New Mexico

Foor Ranch; Pre Permian, Northwest Gas Pool

TOWNSHIP 8 SOUTH, RANGE 26 EAST, NMPM



**Purpose:** One completed gas well capable of producing.

Yates Petroleum Corporation, Filaree 'AEL' Federal #4

**Location:** Unit M, Sec. 33, Township 8 South, Range 26 East, NMPM

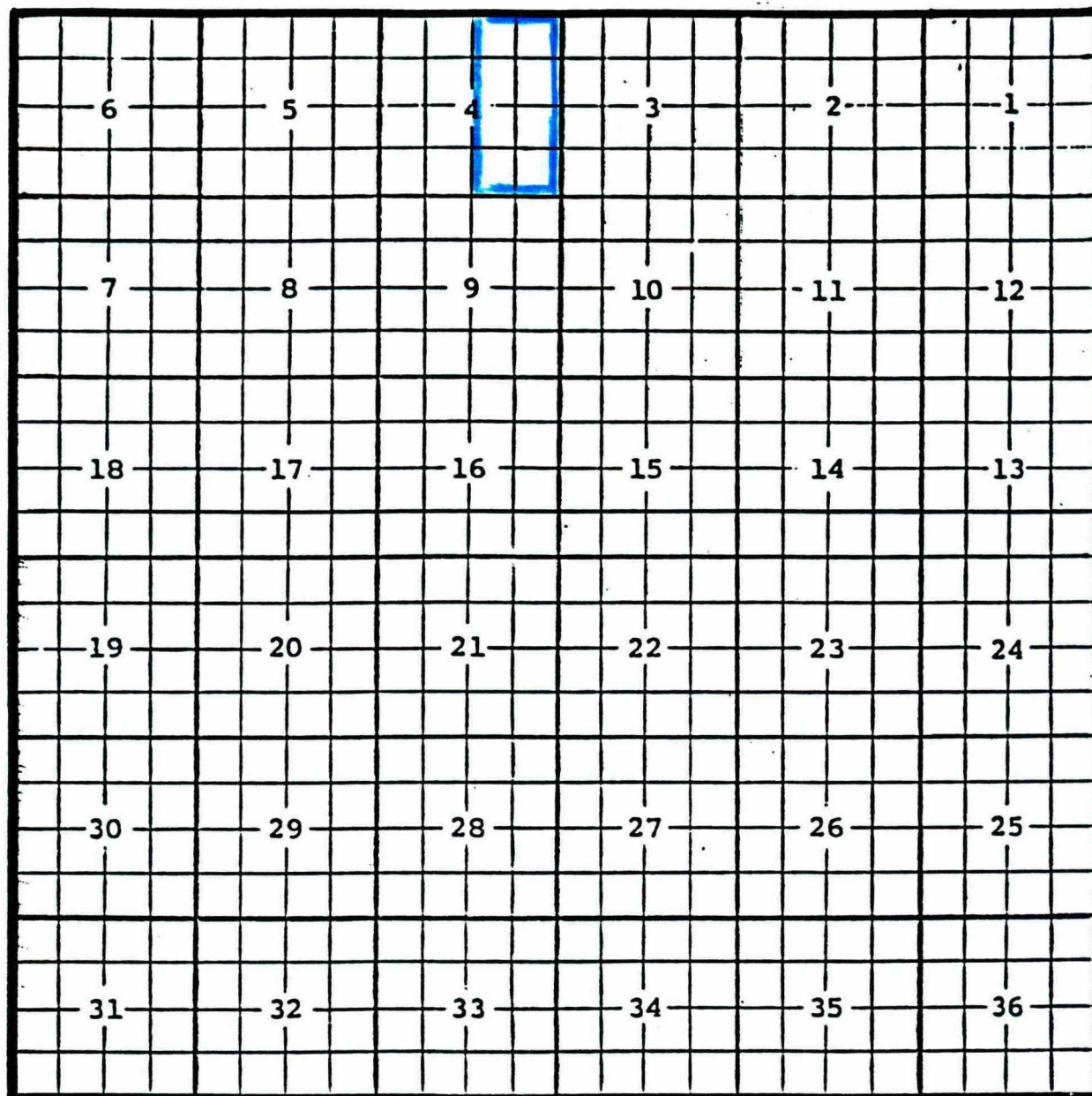
Completed 03/12/01 in the Ordovician formation.

Top of perforations: 5760'.

Chaves County, New Mexico

Foor Ranch; Pre Permian, Southwest Gas Pool

TOWNSHIP 10 SOUTH, RANGE 26 EAST, NMPM



Purpose: One gas well capable of producing.

Yates Petroleum Corporation, Keno 'AWK' State #2

Location: Unit J, Sec. 4, Township 10 South, Range 26 East. NMPM

Completed on 1/31/01 in the Ordovician formation.

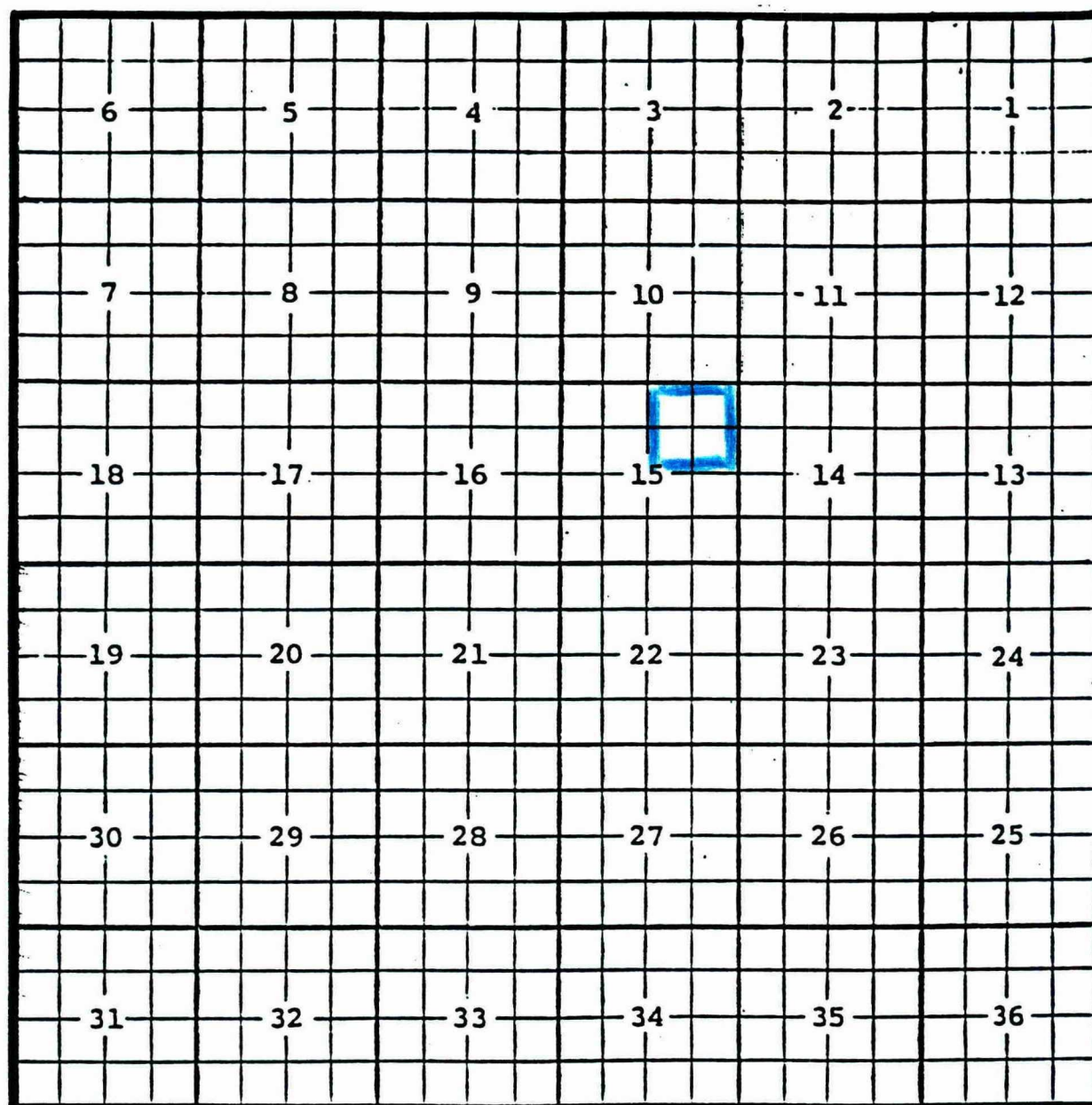
Top of perfs: 5918'.



Chaves County, New Mexico

Foor Ranch; Wolfcamp Oil Pool

TOWNSHIP 9 SOUTH, RANGE 26 EAST, NMPM



Purpose: One completed gas well capable producing.

Yates Petroleum Corporation, Zane 'ABS' Federal Com. #3

Location: Unit G, Sec. 15, Township 9 South, Range 26 East, NMPM

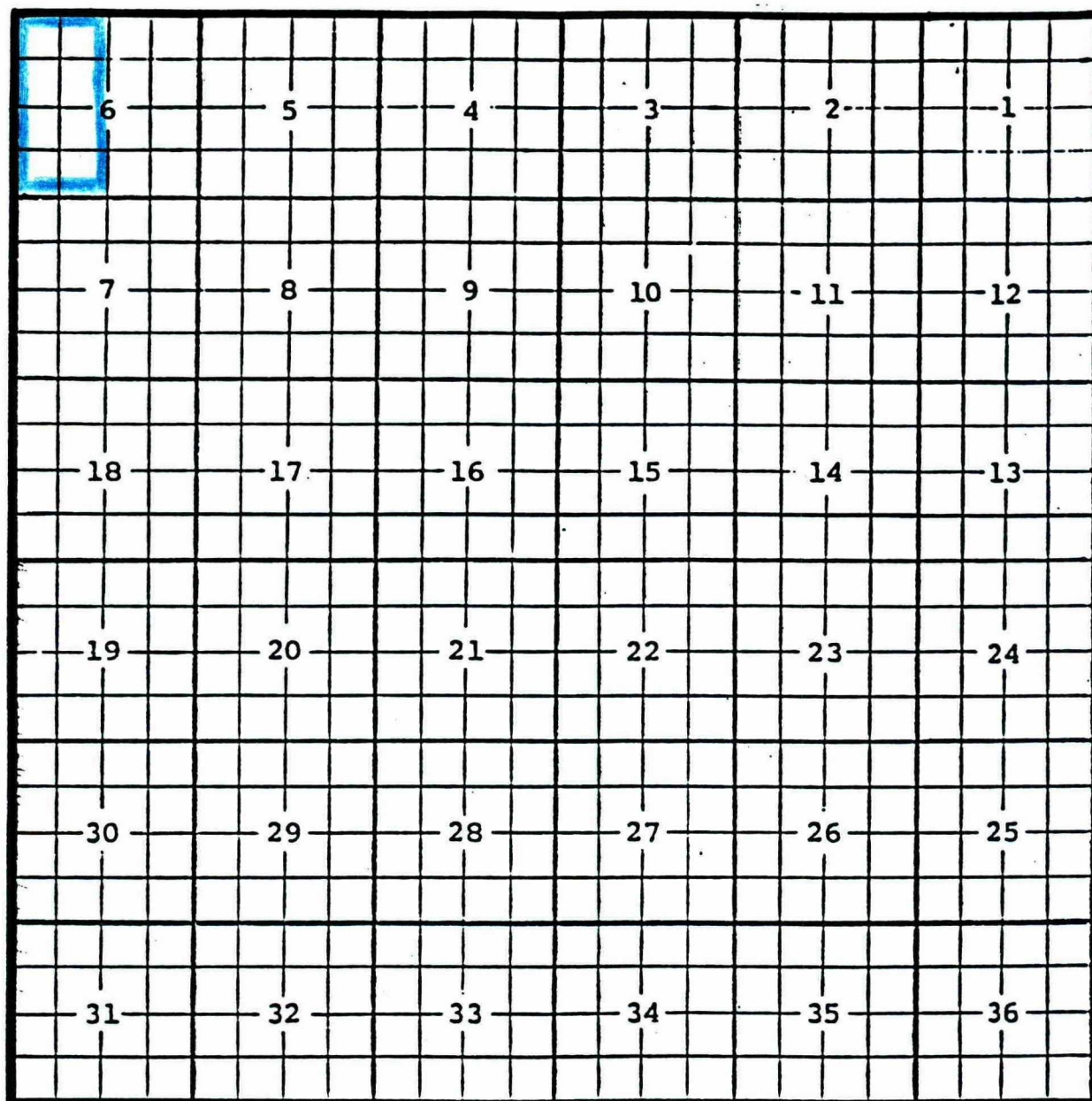
Completed 11/20/00 in the Wolfcamp formation.

Top of perforations: 5440'.

Eddy County, New Mexico

Hackberry; Morrow, North Gas Pool

TOWNSHIP 19 SOUTH, RANGE 31 EAST, NMPM



Purpose: One completed gas well capable of producing.

OXY USA WTP Limited Partnership, Hackberry '6' Federal Com. #2

Location: Lot 6, Sec. 6, Township 19 South, Range 31 East, NMPM

Completed 04/05/01 in the Morrow formation

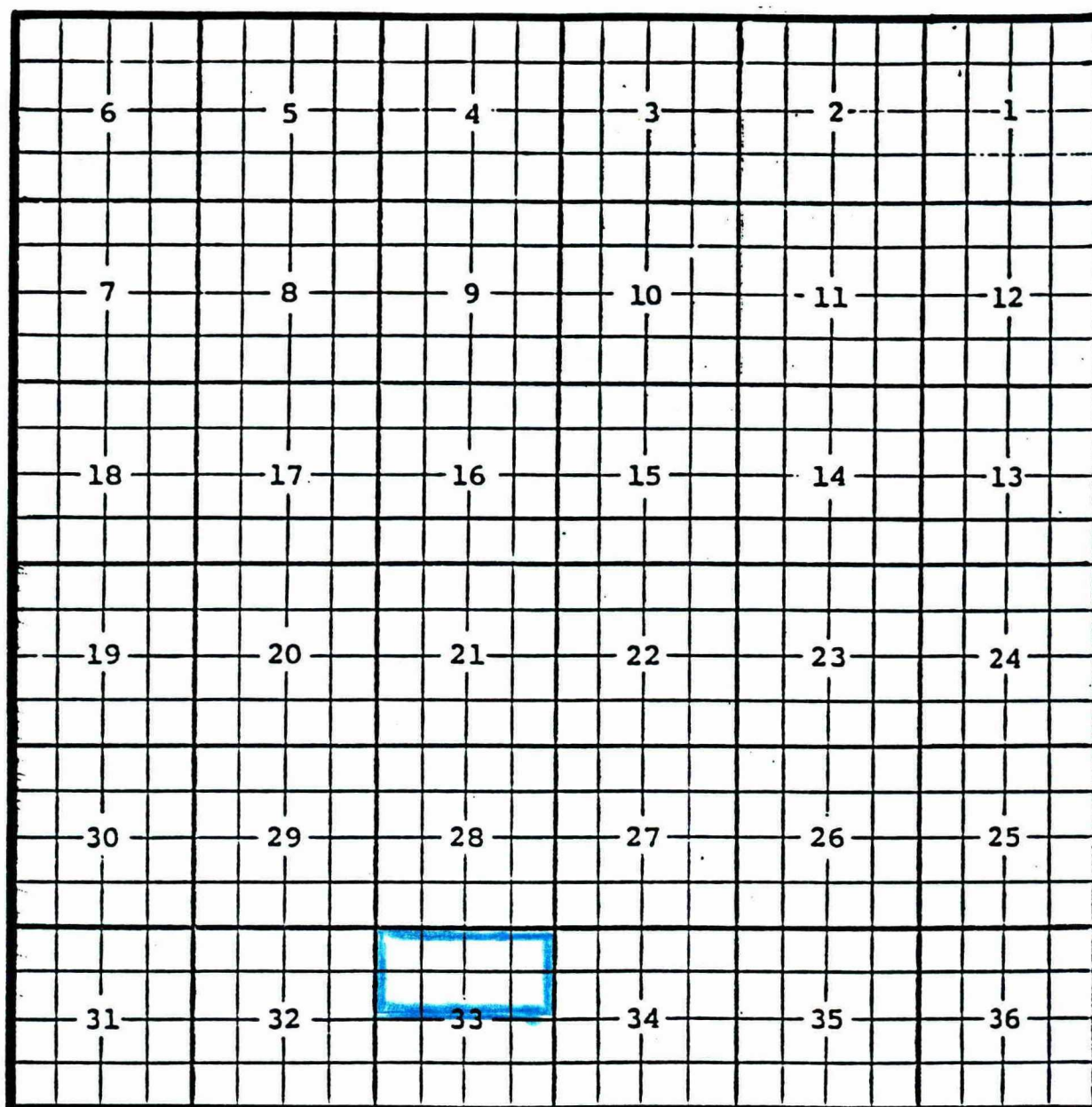
Top of perforations: 11,920'.



Chaves County, New Mexico

Leslie Spring; Wolfcamp, South Gas Pool

TOWNSHIP 7 SOUTH, RANGE 26 EAST, NMPM



**Purpose:** One completed gas well capable of producing.

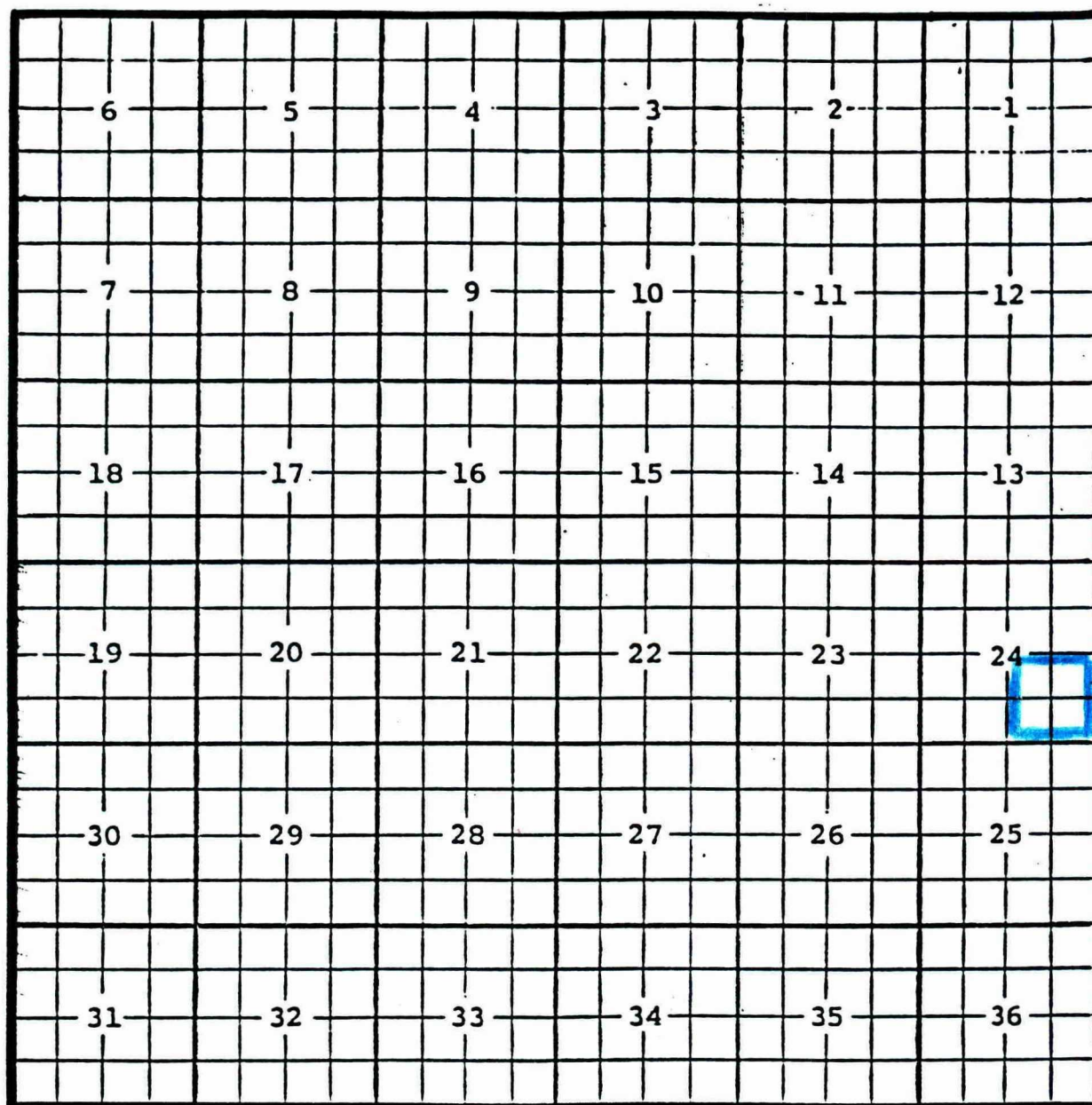
**Pecos River Operating, Inc., Nichols Dale Federal #9**

**Location:** Unit G, Sec. 33, Township 7 South, Range 26 East, NMPM

**Completed** 4/25/01 in the Wolfcamp formation.

**Top of perms:** 4622'.

Eddy County, NM    McMillan; Wolfcamp, Southwest Oil Pool  
TOWNSHIP 20 SOUTH, RANGE 26 EAST, NMPM



**Purpose:** One completed oil well capable of producing

**Pogo Producing Company, McMillan '24' State #1**

**Location:** Unit P, Sec. 24, Township 20 South, Range 26 East, NMPM

**Completed** 06/27/01 in the Wolfcamp formation.

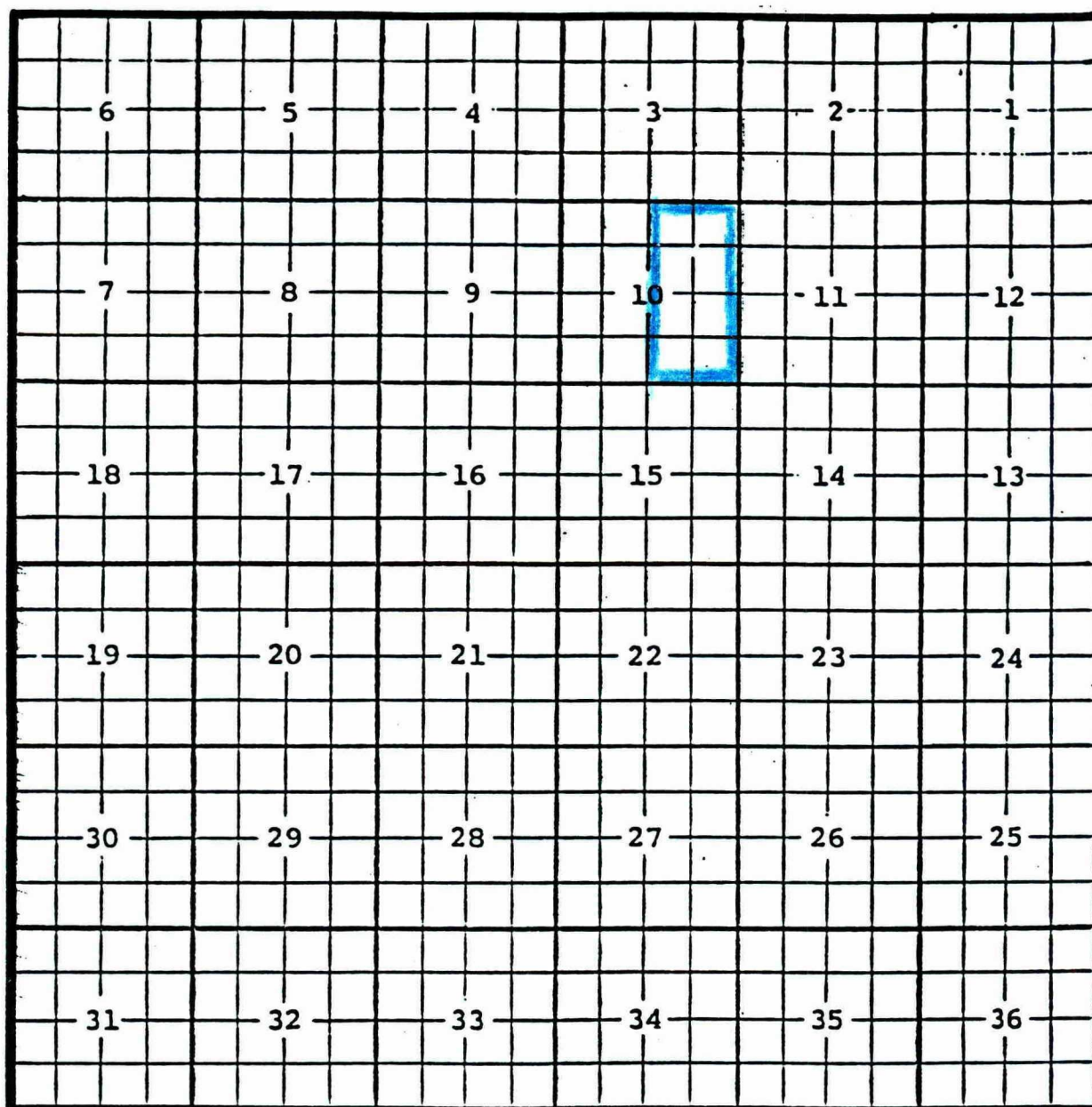
**Top of perfs:** 7990'.



Chaves County, New Mexico

Milner Lake; Pennsylvanian Gas Pool

TOWNSHIP 8 SOUTH, RANGE 25 EAST, NMPM



Purpose: One completed gas well capable of producing.


Yates Petroleum Corporation, Morton 'SZ' Federal #5

Location: Unit J, Sec. 10, Township 8 South, Range 25 East, NMPM

Completed 07/27/01 in the Pennsylvanian formation.

Top of perforations: 4940'.

Eddy County, New Mexico Red Lake; Glorieta-Yeso, Northwest Oil Pool  
TOWNSHIP 17 SOUTH, RANGE 26 EAST, NMPM



Purpose: One completed oil well capable of producing.

SDX Resources, Inc., Boggy State #1

Location: Unit P, Sec. 36, Township 17 South, Range 26 East, NMPM

Completed 03/19/01 in the Glorieta-Yeso formation.

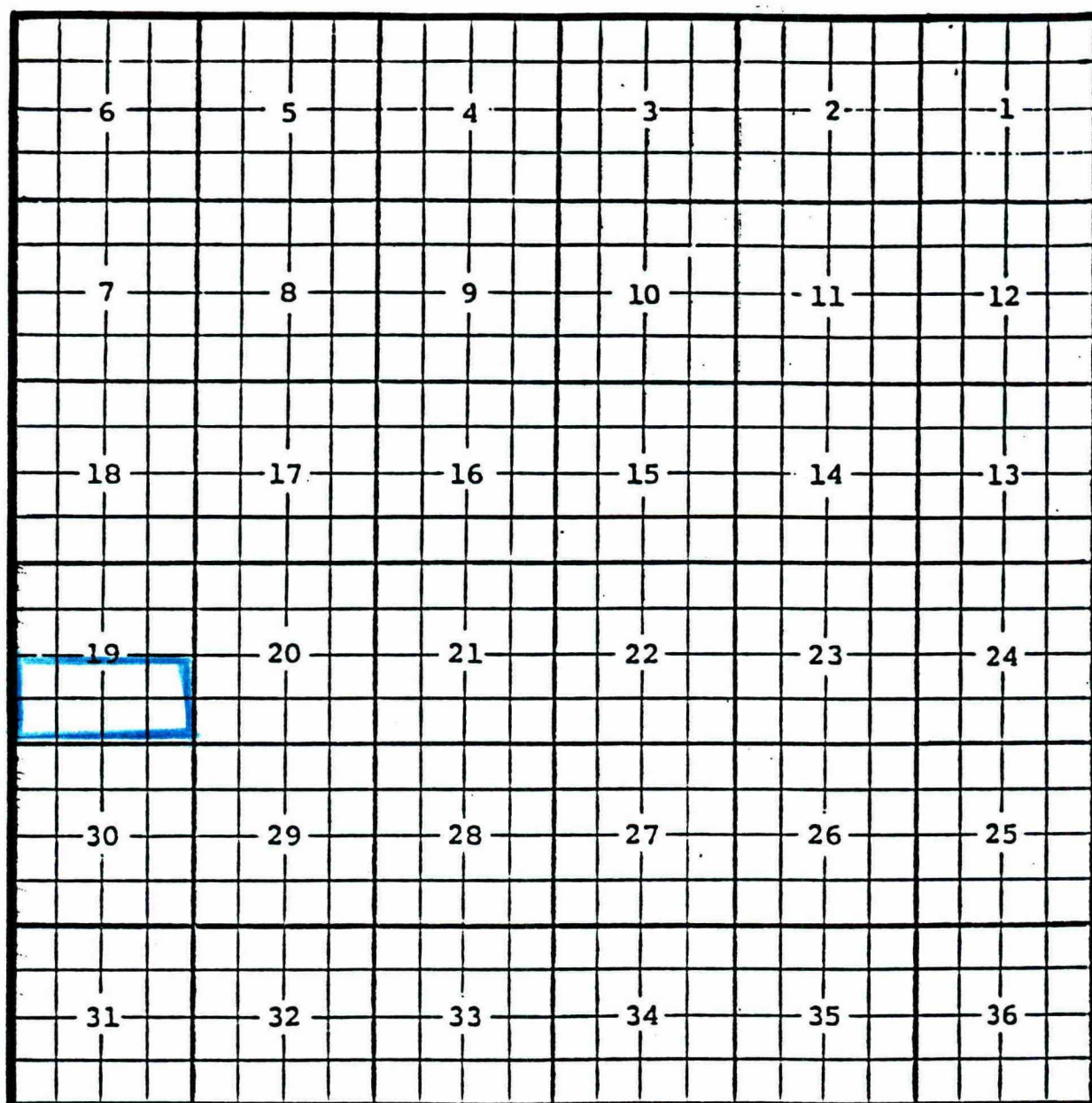
Top of perfs: 2751'.



Chaves County, New Mexico

Rock Schoolhouse; Wolfcamp Gas Pool

TOWNSHIP 8 SOUTH, RANGE 26 EAST, NMPM



Purpose: One completed gas well capable of producing.

Yates Petroleum Corporation, Kershaw 'UE' #2

Location: Unit O, Sec. 19, Township 8 South, Range 26 East, NMPM

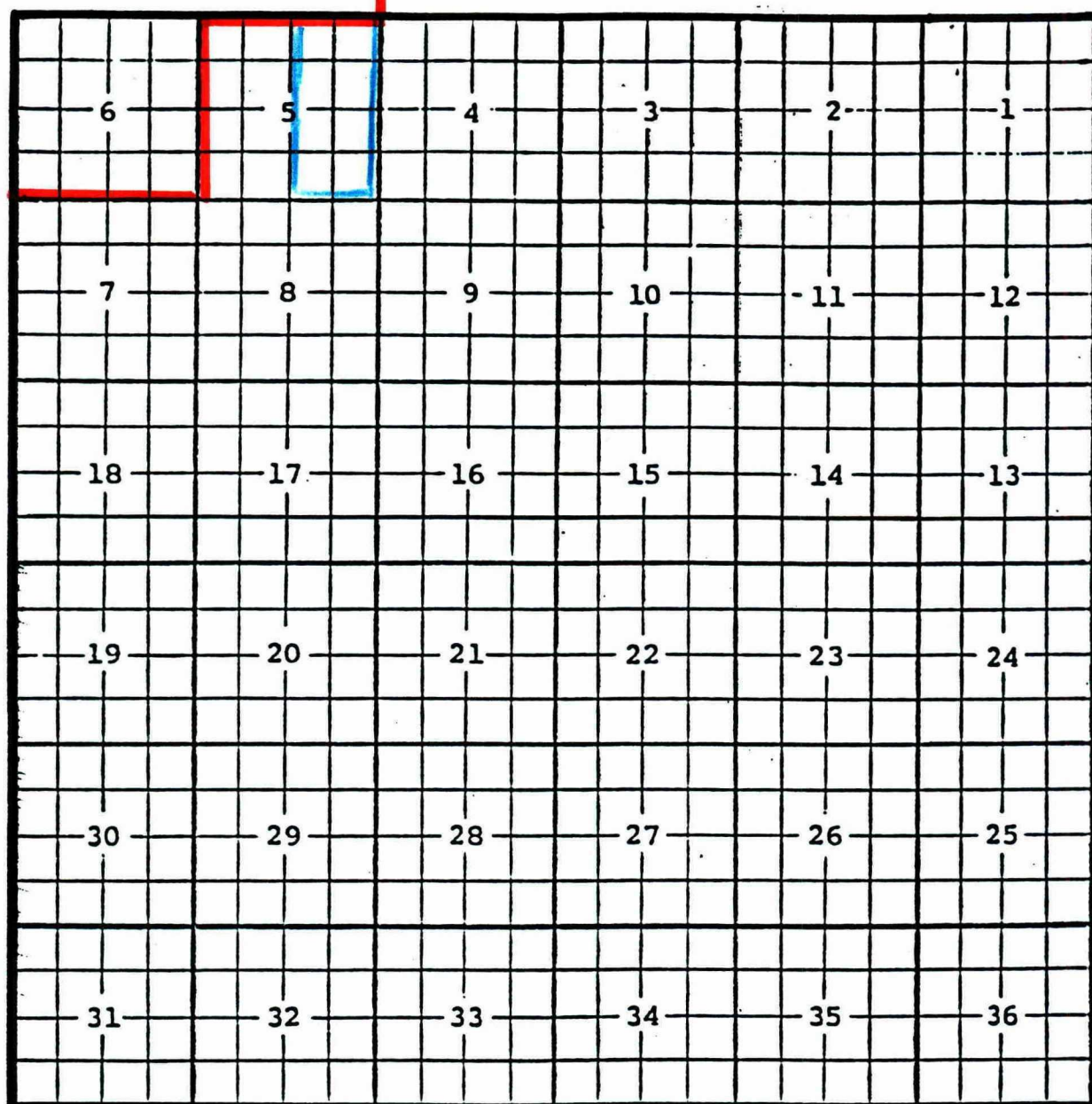
Completed 9/13/00 in the Wolfcamp formation.

Top of perfs: 4952'.

Eddy County, New Mexico

Angel Ranch; Morrow Gas Pool

TOWNSHIP 20 SOUTH, RANGE 28 EAST, NMPM



Purpose: One gas well capable of producing.

Mewbourne Oil Company, Burton Flat '5' Federal #4

Location: Unit P, Sec. 5, Township 20 South, Range 28 East, NMPM

Completed 05/13/01 in the Morrow formation

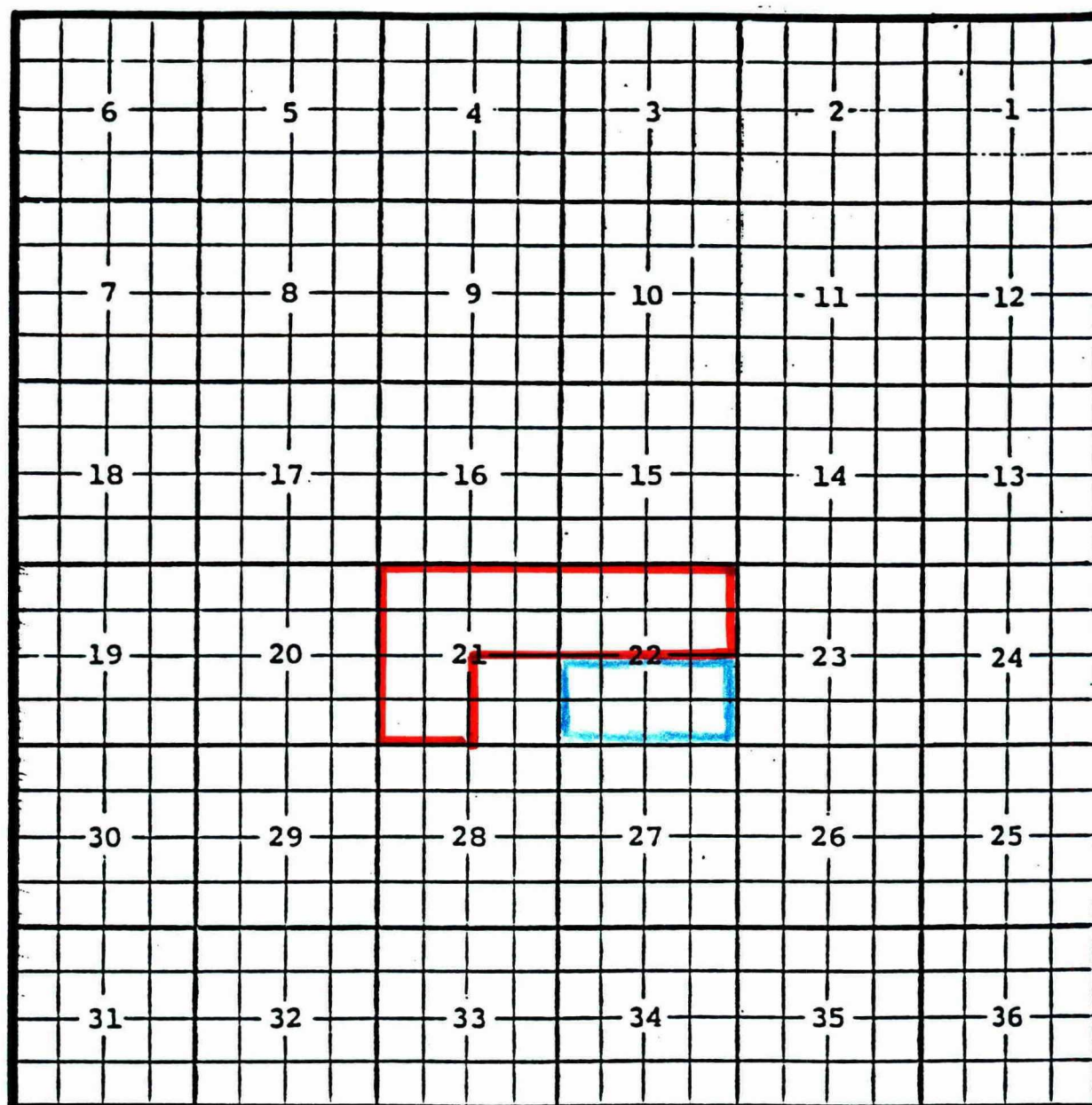
Top of perms: 10,676'.



Eddy County, New Mexico

Antelope Sink; Morrow, North Gas Pool

TOWNSHIP 18 SOUTH, RANGE 24 EAST, NMPM



Purpose: One completed gas well capable of producing.

Concho Resources, Inc., Southern Cross '22' Federal Com. #1

Location: Unit I, Sec. 22, Township 18 South, Range 24 East, NMPM

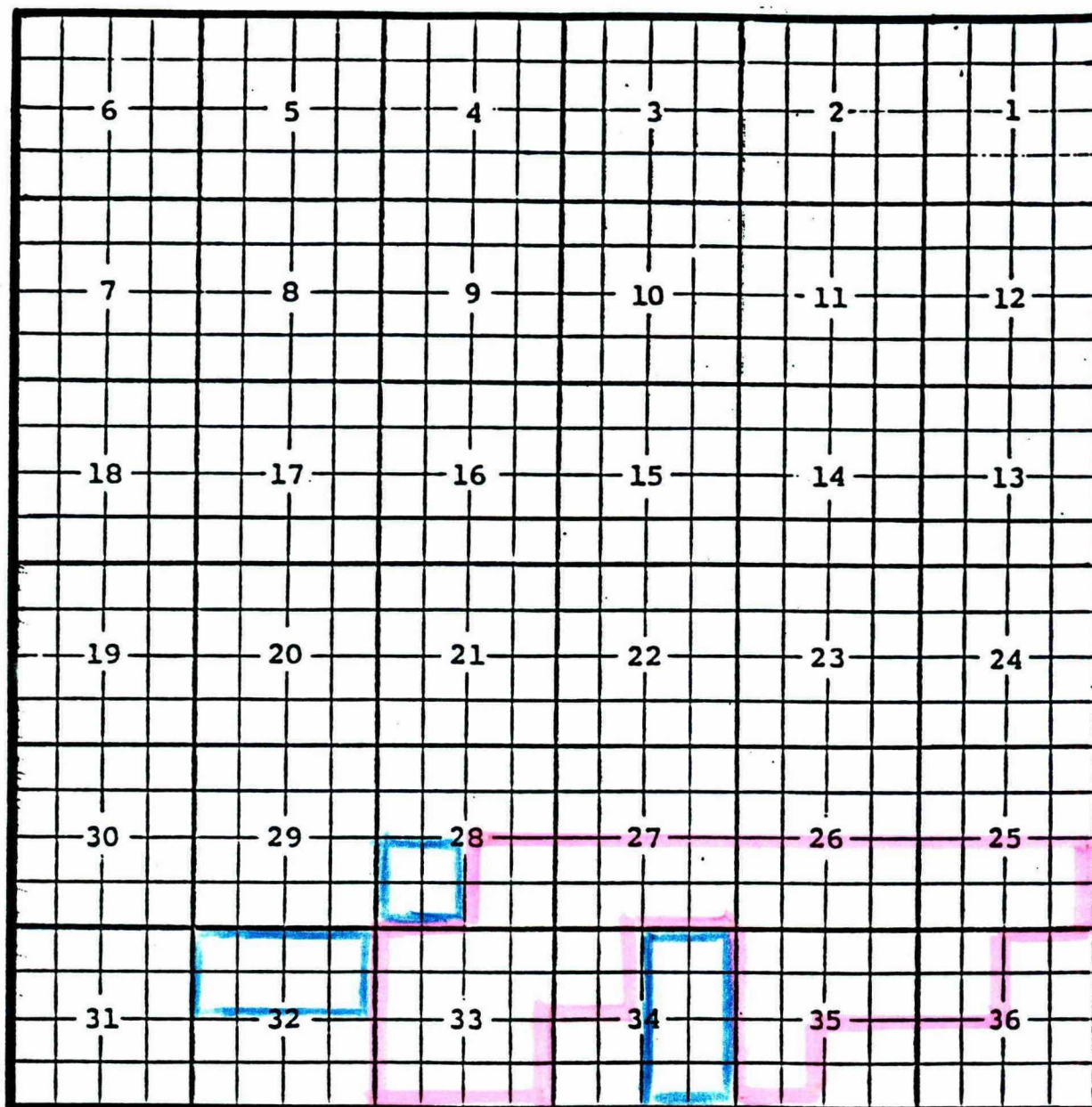
Completed 03/08/01 in the Morrow formation

Top of perfs: 8366'.

Eddy County, New Mexico

Artesia; Glorieta-Yeso Oil Pool

TOWNSHIP 17 SOUTH, RANGE 28 EAST, NMPM



**Purpose:** Three completed oil wells capable of producing in the Glorieta-Yeso formation.

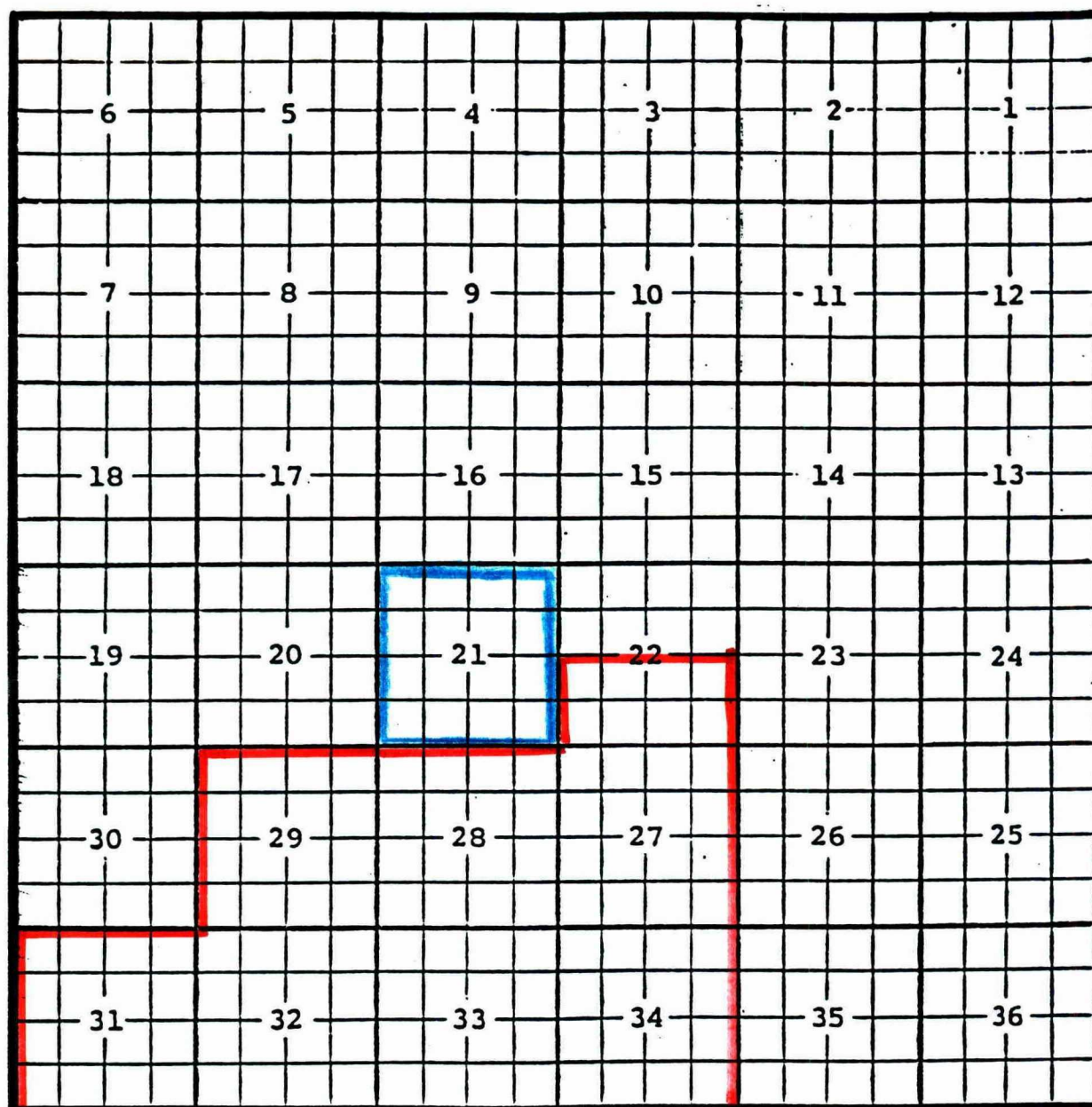
- SDX Resources, Inc., Tigner State #1  
Location: Unit L, Sec. 28, Township 17 South, Range 28 East, NMPM  
Completed 03/17/01, Top of perforations: 3426'.
- SDX Resources, Inc., 65Enron State #1  
Location: Unit C, Sec. 32, Township 17 South, Range 28 East, NMPM  
Completed 07/01/01, Top of perforations: 3456'.
- Marbob Energy Corporation, 'D' State #19  
Location: Unit J, Sec. 34, Township 17 South, Range 18 East, NMPM  
Completed 04/05/01 Top perforations: 3942'.



Eddy County, New Mexico

Avalon; Morrow Gas Pool

TOWNSHIP 20 SOUTH, RANGE 27 EAST, NMPM



Purpose: One completed gas well capable of producing.

OXY USA, Inc., OXY Big Hoss State #1

Location: Unit H, Sec. 21, Township 20South, Range 27 East, NMPM

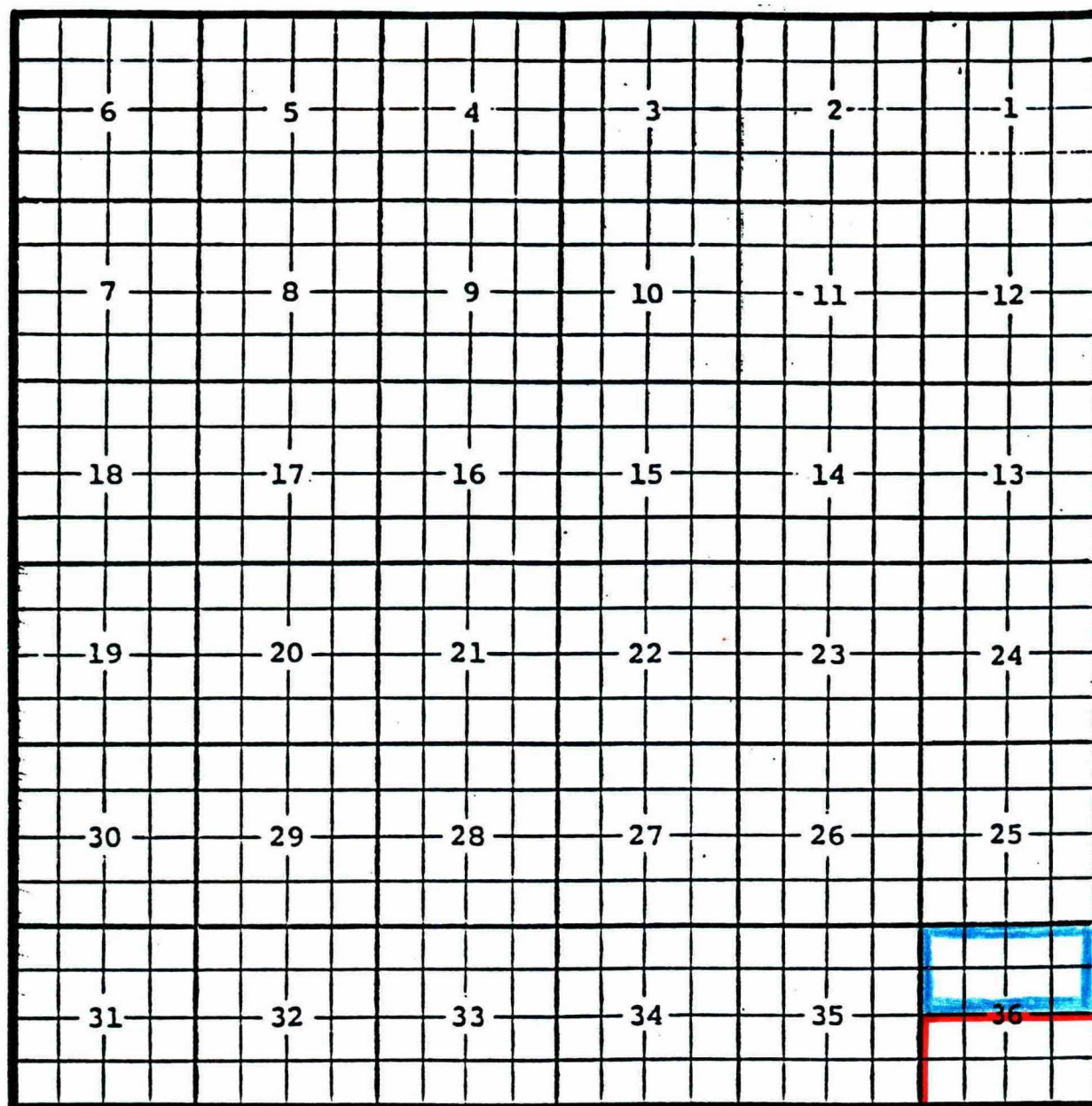
Completed 08/26/00 in the Morrow formation

Top of perfs: 10,164'.

Eddy County, New Mexico

Baldrige Canyon; Morrow Gas Pool

TOWNSHIP 23 SOUTH, RANGE 24 EAST, NMPM



Purpose: One completed gas well capable of producing.

OXY USA WTP Limited Partnership, OXY Seets State #1

Location: Unit F, Sec. 36, Township 23 South, Range 24 East, NMPM

Completed on 05/23/01 in the Morrow formation.

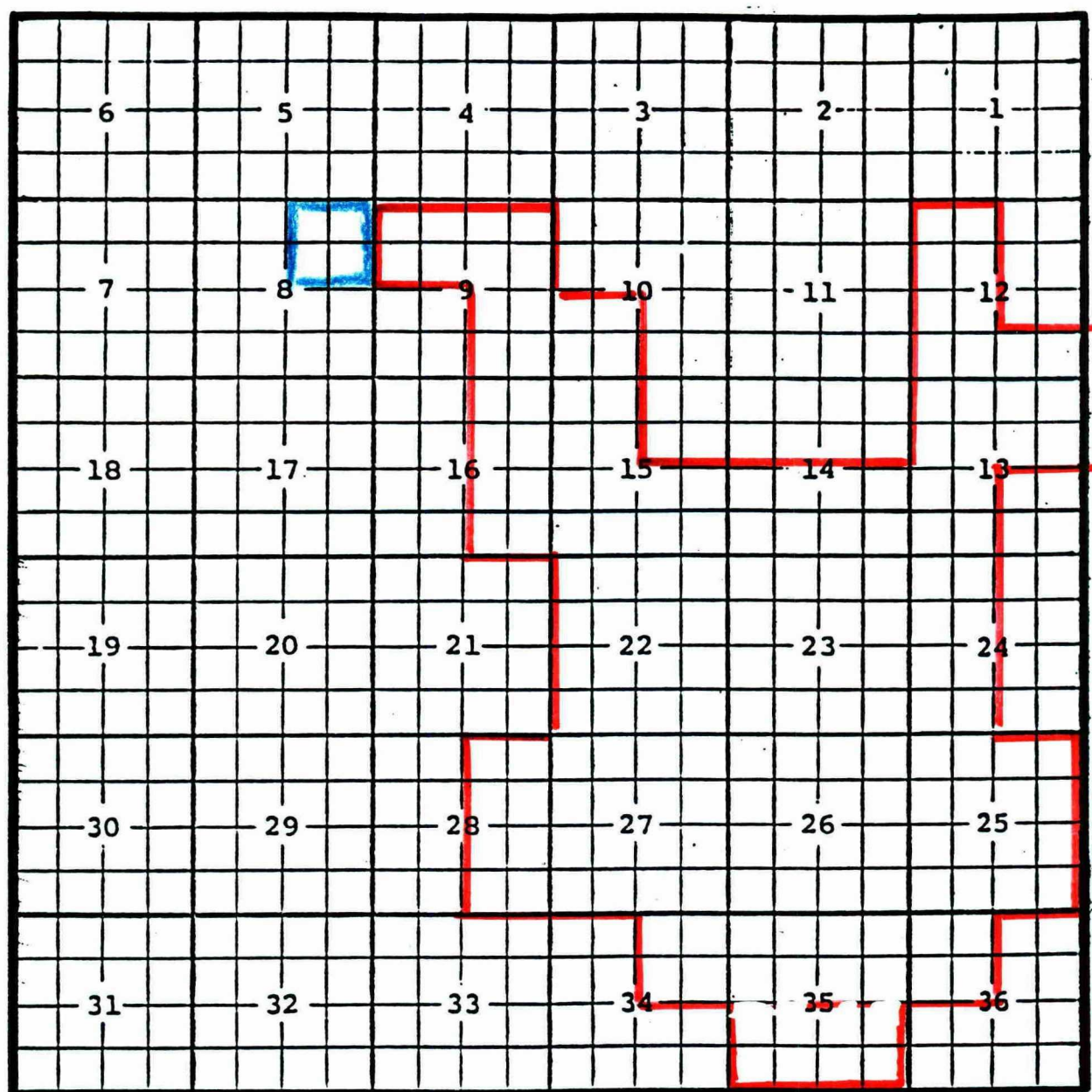
Top of perfs: 10,016'.



Eddy County, New Mexico

Brushy Draw; Delaware Oil Pool

TOWNSHIP 26 SOUTH, RANGE 29 EAST, NMPM



Purpose: One completed oil well capable of producing.

Arco Permian, West Brushy '8' Federal #1

Location: Unit A, Sec. 8, Township 26 South, Range 29 East, NMPM

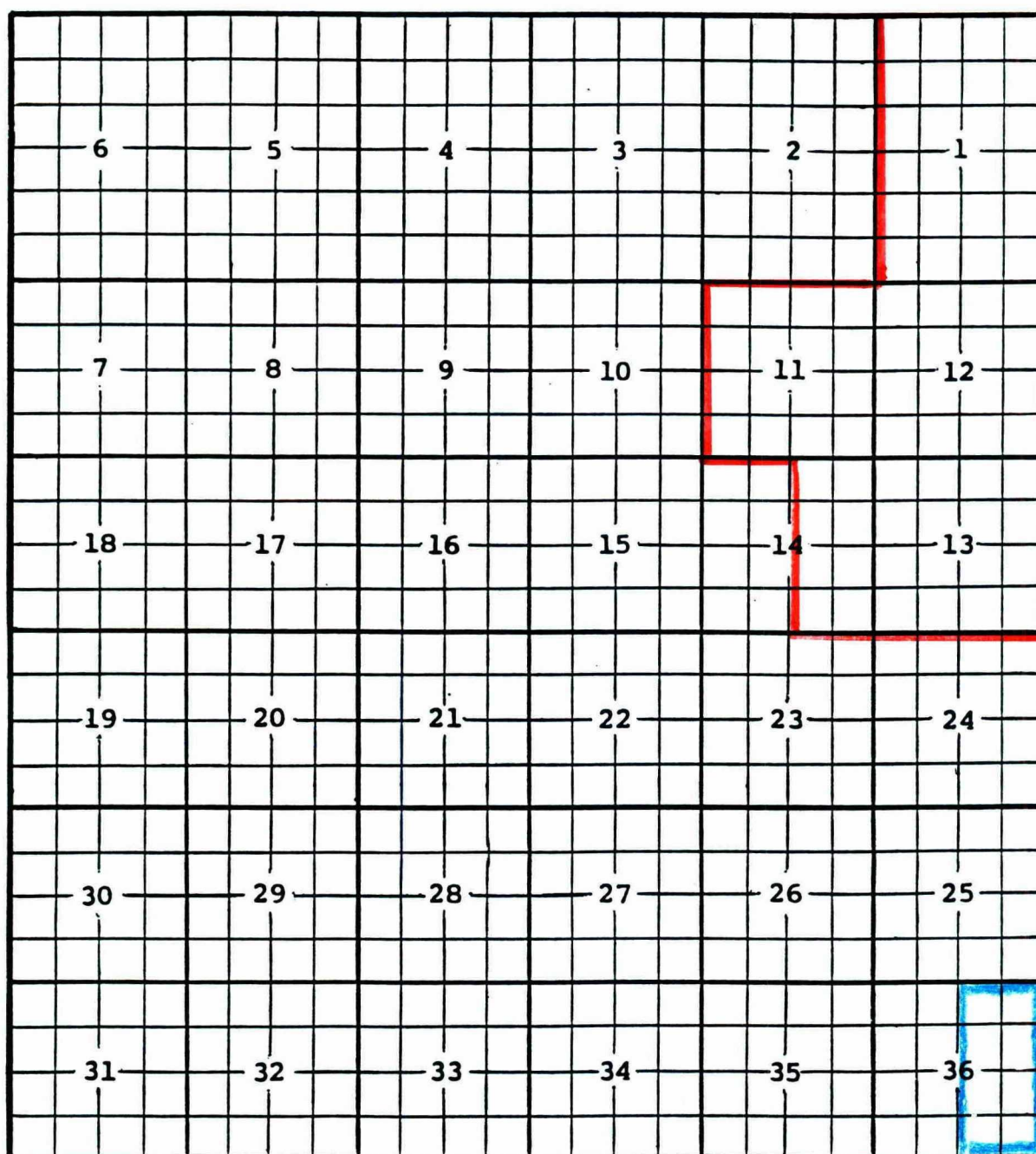
Completed in the Delaware formation.

Top of perfs: 5222'

Eddy County, New Mexico

Burton Flat; Morrow Gas Pool

TOWNSHIP 21 SOUTH, RANGE 26 EAST, NMPM



Purpose: One completed gas well capable of producing.

Yates Petroleum Corporation, Tracy 'AXW' State #1

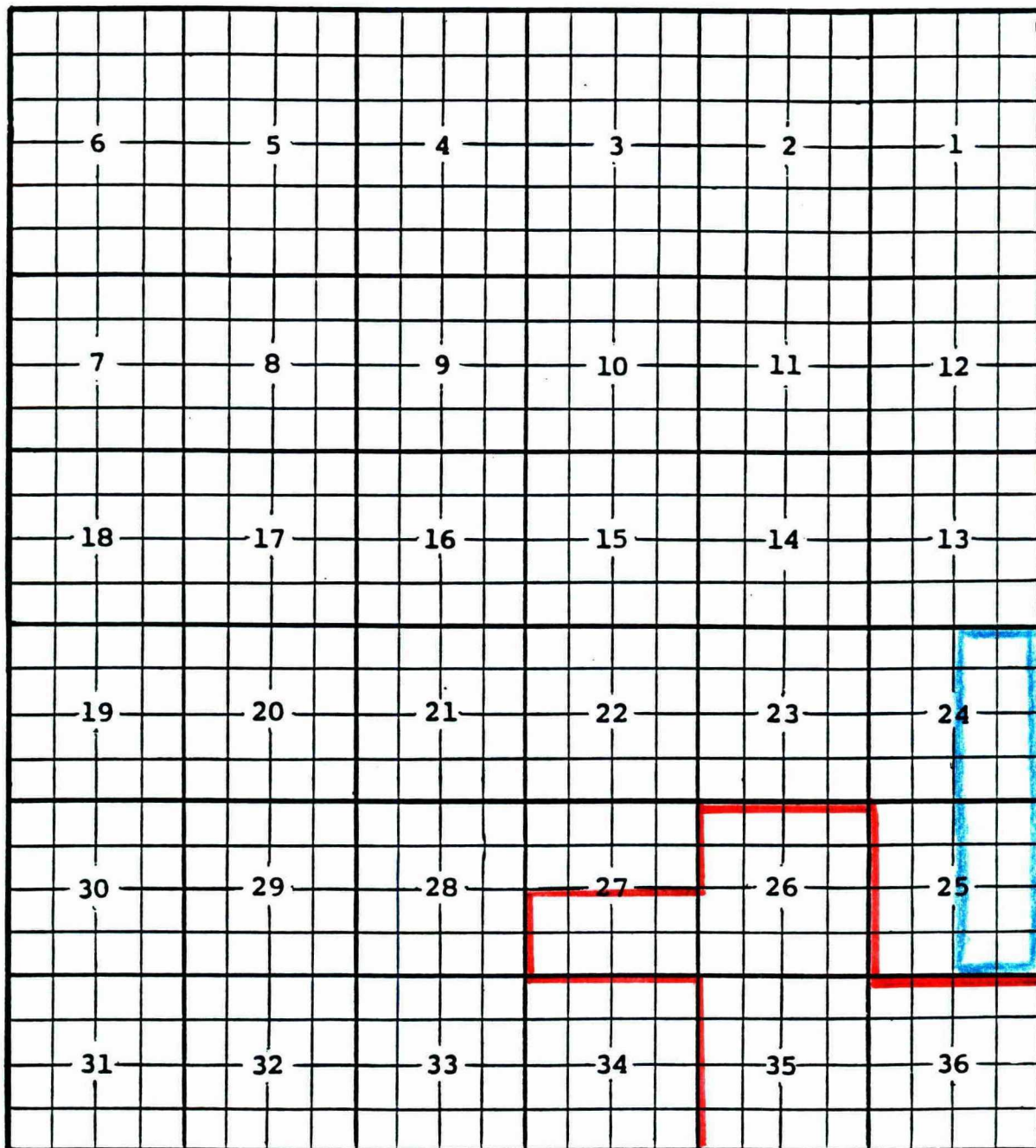
Location: Unit I, Sec. 25, Township 21 South, Range 26 East, NMPM

Completed 06/28/01 in the Morrow formation.

Top of perms: 11,460'.



Eddy County, New Mexico Carlsbad; Morrow, East Gas Pool  
TOWNSHIP 21 SOUTH, RANGE 27 EAST, NMPM



Purpose: One completed gas well capable of producing.

MYCO Industries, Inc., Cheyenne #1

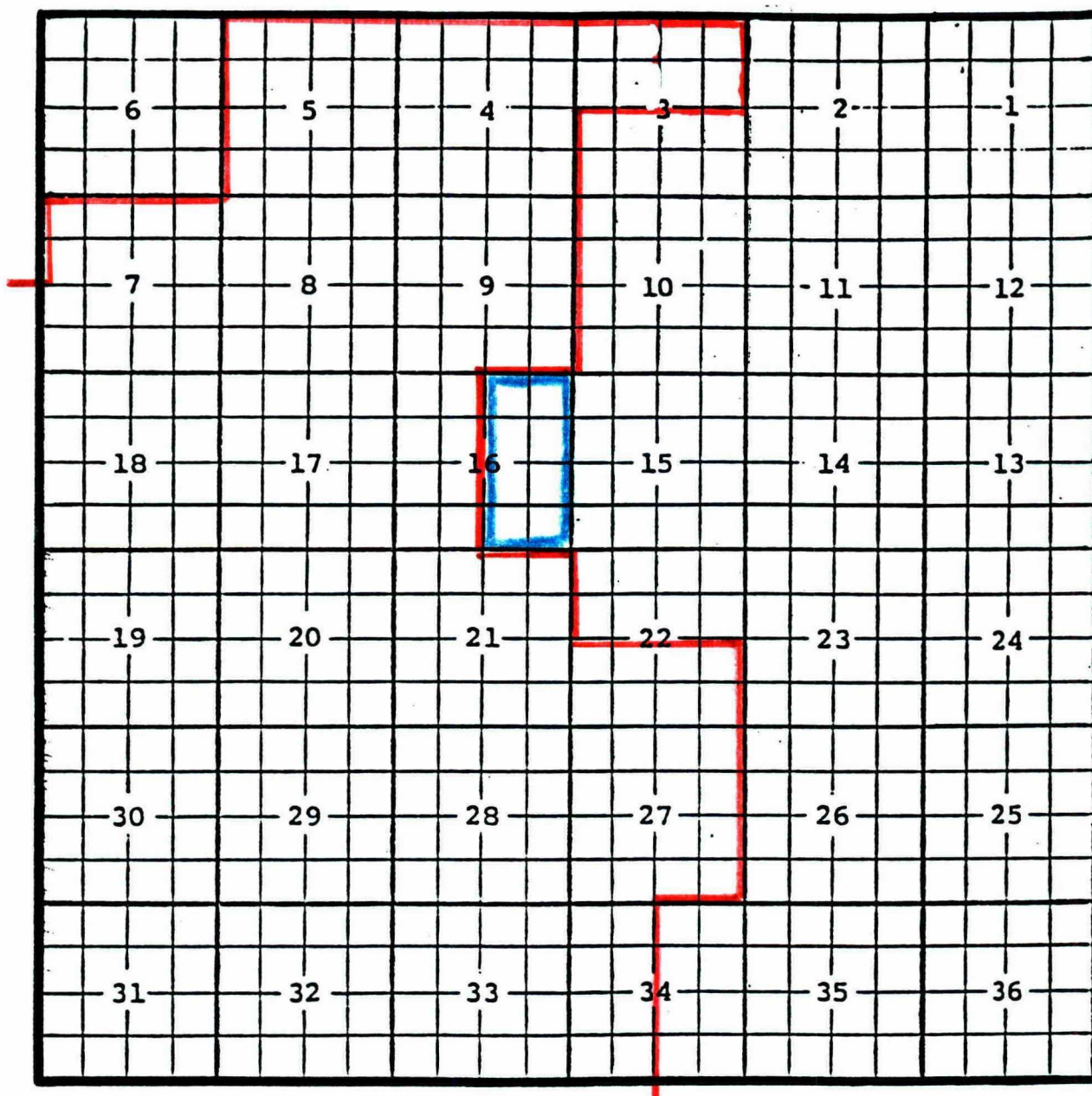
Location: Unit P, Sec. 24, Township 21 South, Range 27 East, NMPM

Completed 06/25/01 in the Morrow formation.

Top of perfs: 11,682'.

## Carlsbad; Morrow, South Gas Pool

TOWNSHIP 22 SOUTH, RANGE 27 EAST, NMPM



**Purpose:** One completed gas well capable of producing.

**Marbob Energy Corporation, CCAP State Com. #2**

**Location: Unit O, Sec. 16, Township 22 South, Range 27 East, NMPM**

**Completed 05/12/01 in the Morrow formation**

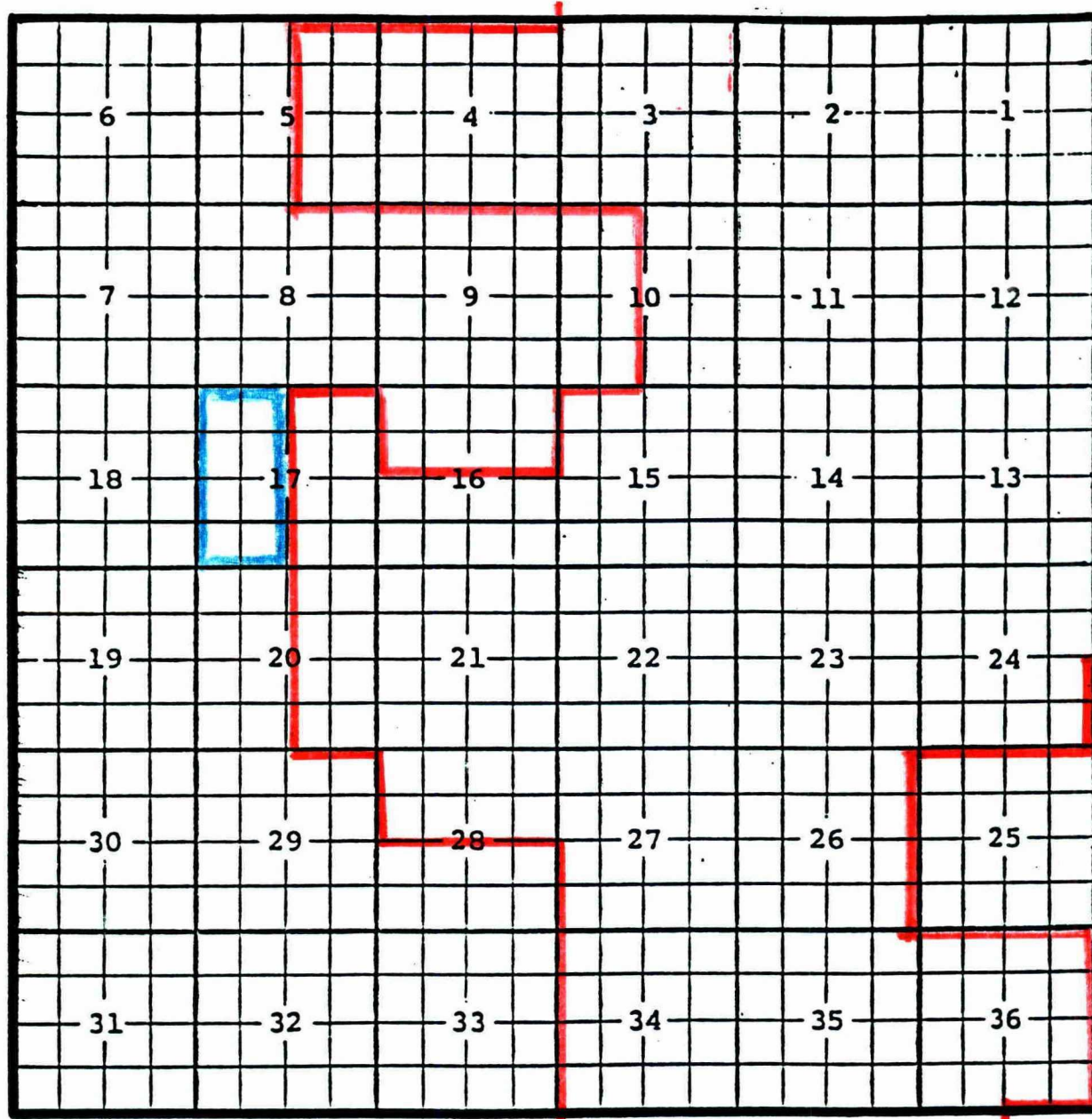
**Top of perfs: 11,639'.**



Eddy County, New Mexico

Carlsbad; Morrow, South Gas Pool

TOWNSHIP 23 SOUTH, RANGE 26 EAST, NMPM



Purpose: One completed gas well capable of producing.

Louis Dreyfus Natural Gas, Saragossa '17' Federal Com. #1

Location: Unit D, Sec. 17, Township 23 South, Range 26 East, NMPM

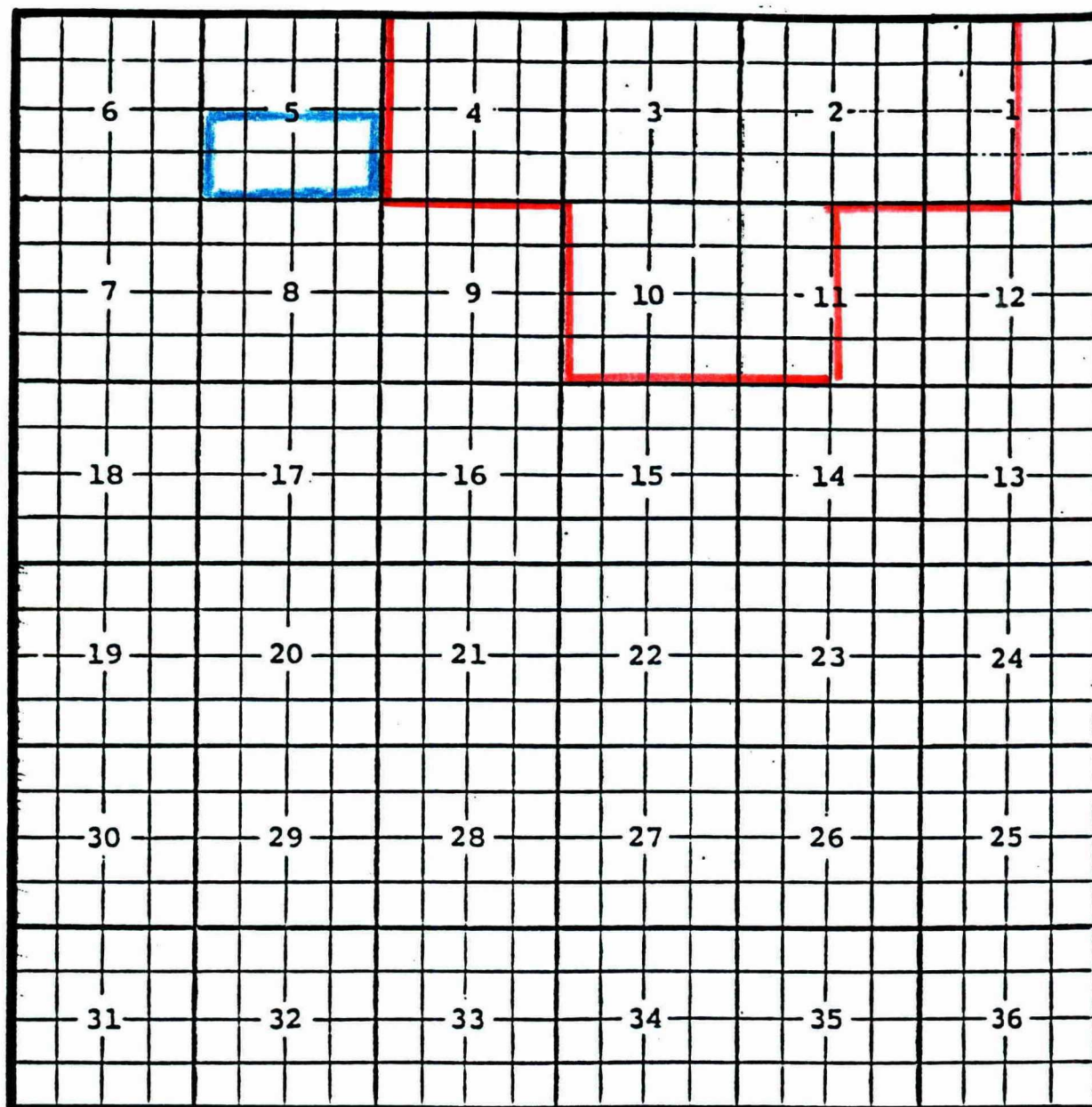
Completed 04/18/01 in the Morrow formation.

Top of perfs: 11,586'.

Eddy County, New Mexico

Carlsbad; Morrow, South Gas Pool

TOWNSHIP 24 SOUTH, RANGE 26 EAST, NMPM



Purpose: One completed gas well capable of producing.

Petroleum Development Corporation, Manzano Grande #1

Location: Unit O, Sec. 5, Township 24 South, Range 26 East, NMPM

Completed 2/23/01 in the Morrow formation.

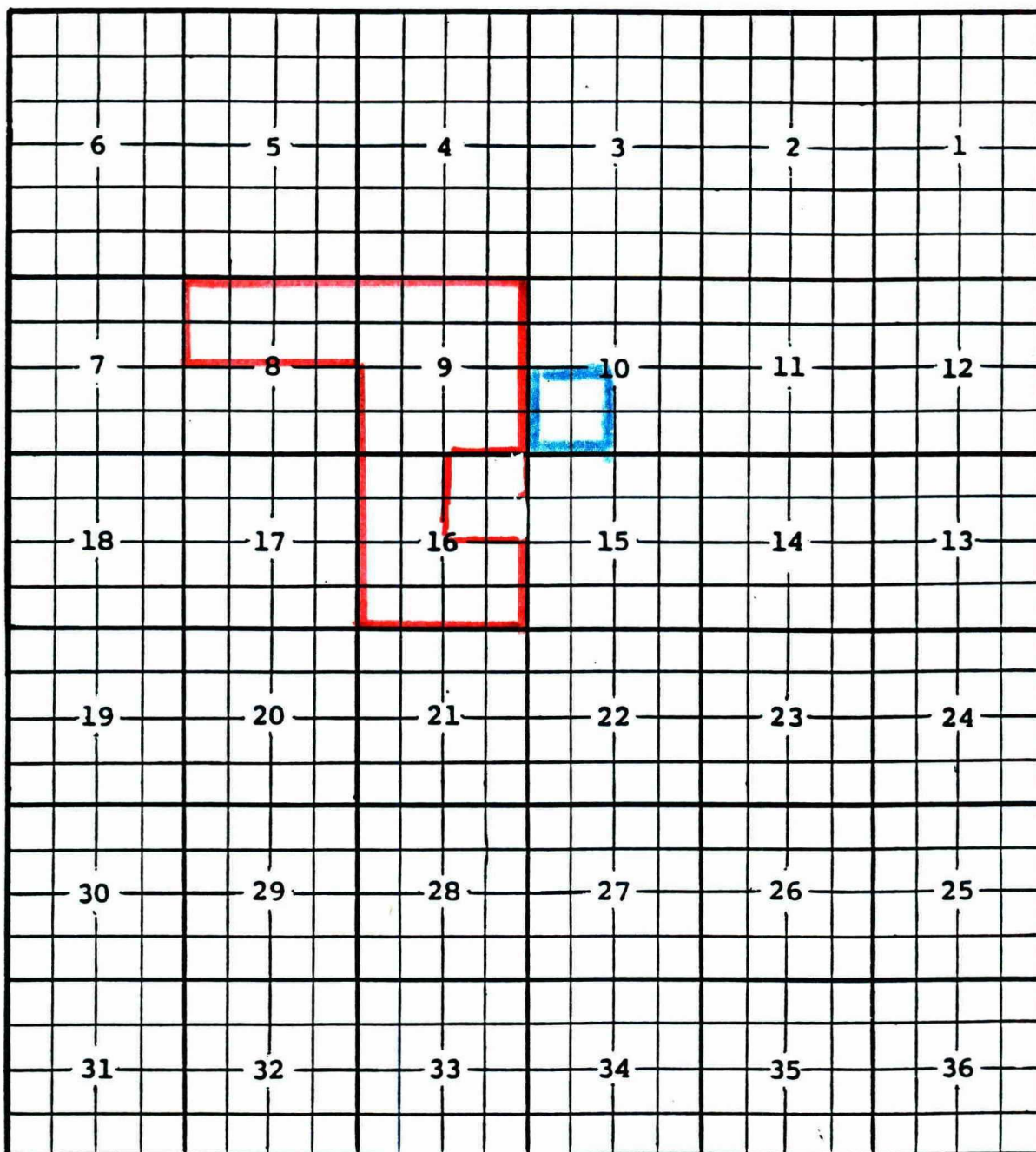
Top of perms: 11,097'



Eddy County, New Mexico

Catclaw Draw; Delaware, East Oil Pool

TOWNSHIP 21 SOUTH, RANGE 26 EAST, NMPM



**Purpose:** One oil well capable of producing.

**Bonneville Fuels Corporation, Avalon '10' Federal #23**

**Location:** Unit K, Sec. 10, Township 21 South, Range 26 East, NMPM

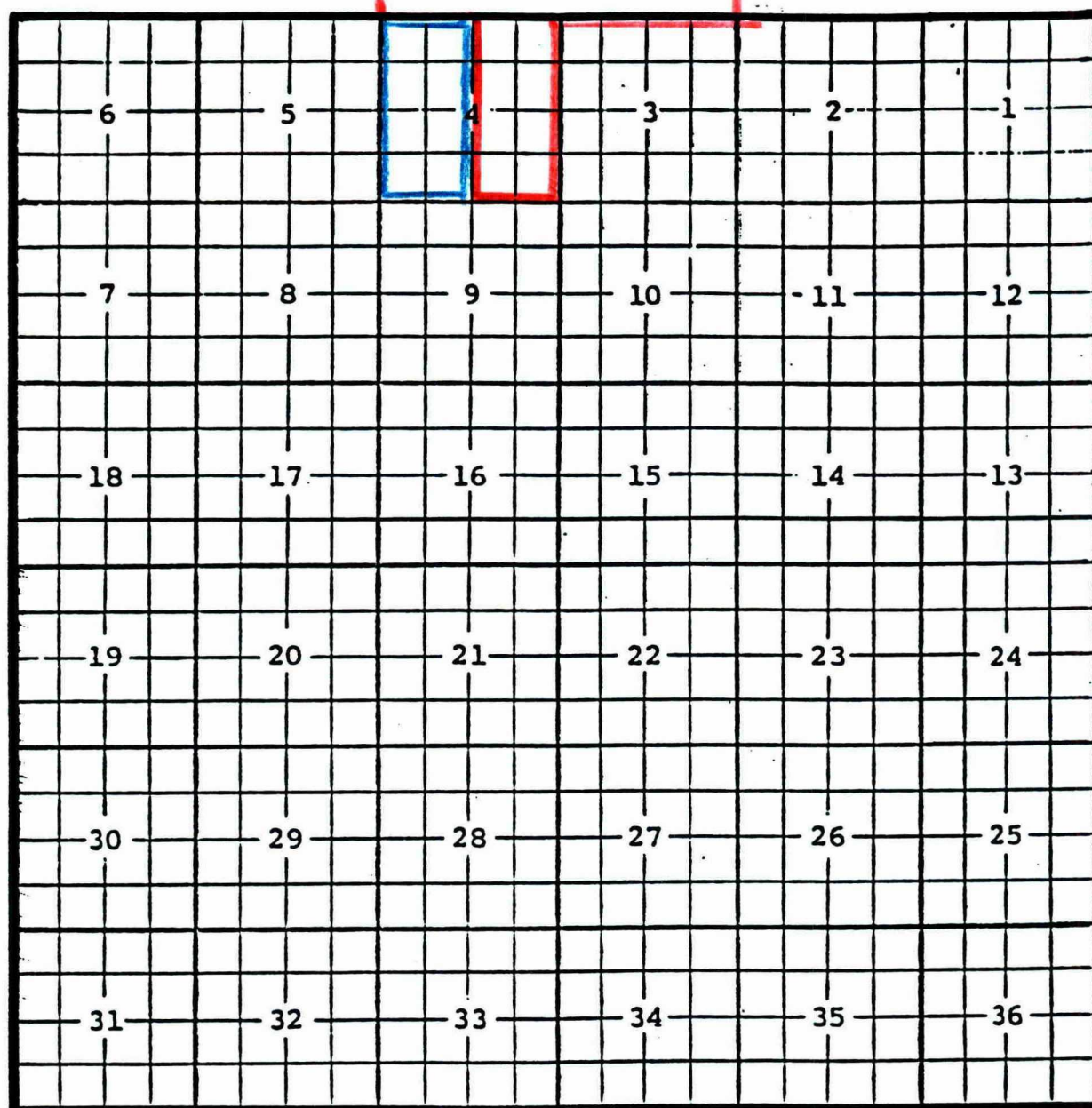
**Completed** 4/09/01 in the Delaware formation.

**Top of perforations:** 4034'.

Eddy County, New Mexico

Cedar Lake; Morrow, East Gas Pool

TOWNSHIP 18 SOUTH, RANGE 31 EAST, NMPM



Purpose: One completed gas well capable of producing.

Anadarko Petroleum Corporation, Anadarko Federal #1

Location: Unit K, Sec. 4, Township 18 South, Range 31 East, NMPM

Completed 03/29/01 in the Morrow formation.

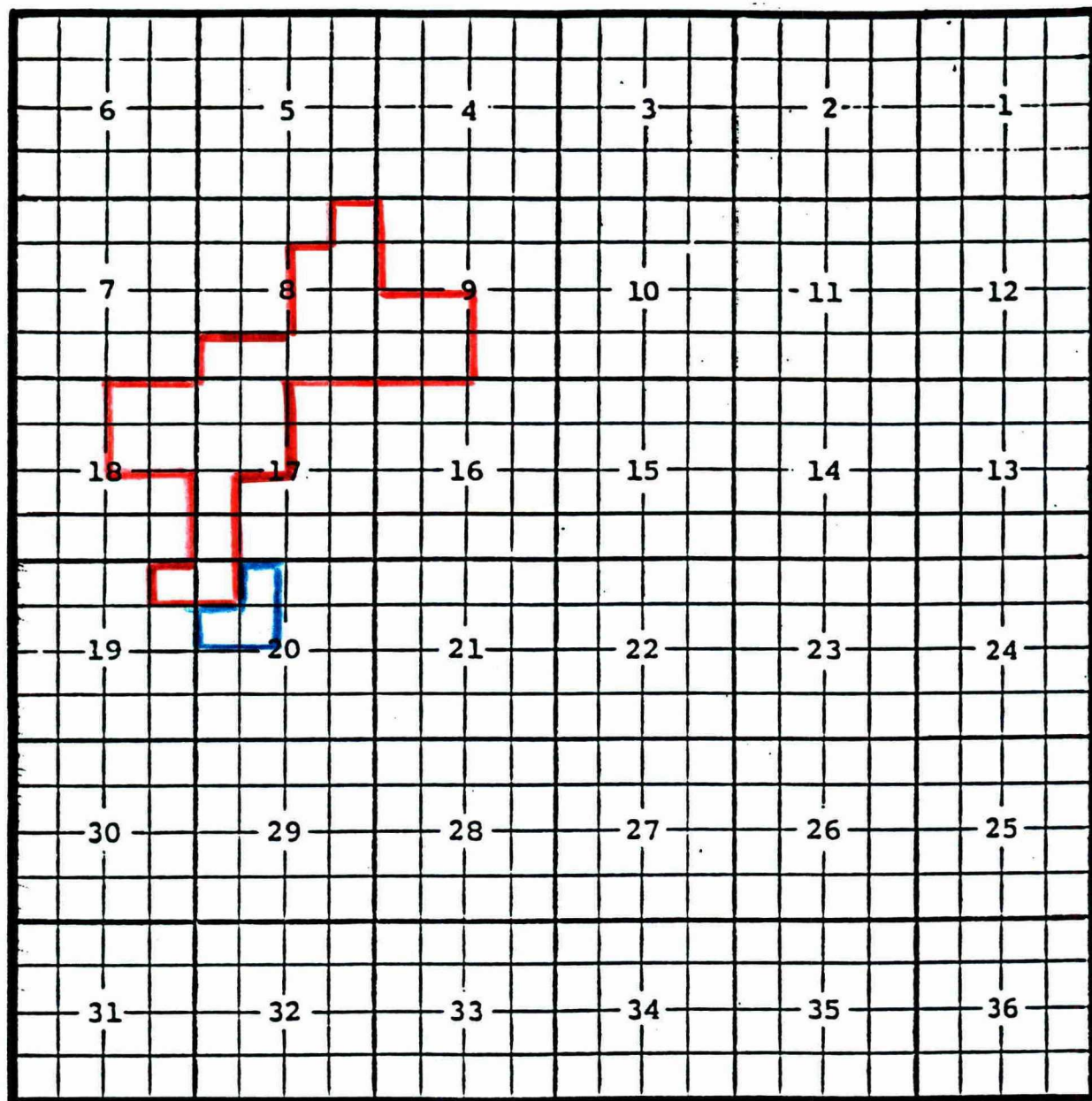
Top of perforations: 11,728'.



Eddy County, New Mexico

Corral Canyon; Delaware Oil Pool

TOWNSHIP 25 SOUTH, RANGE 30 EAST, NMPM



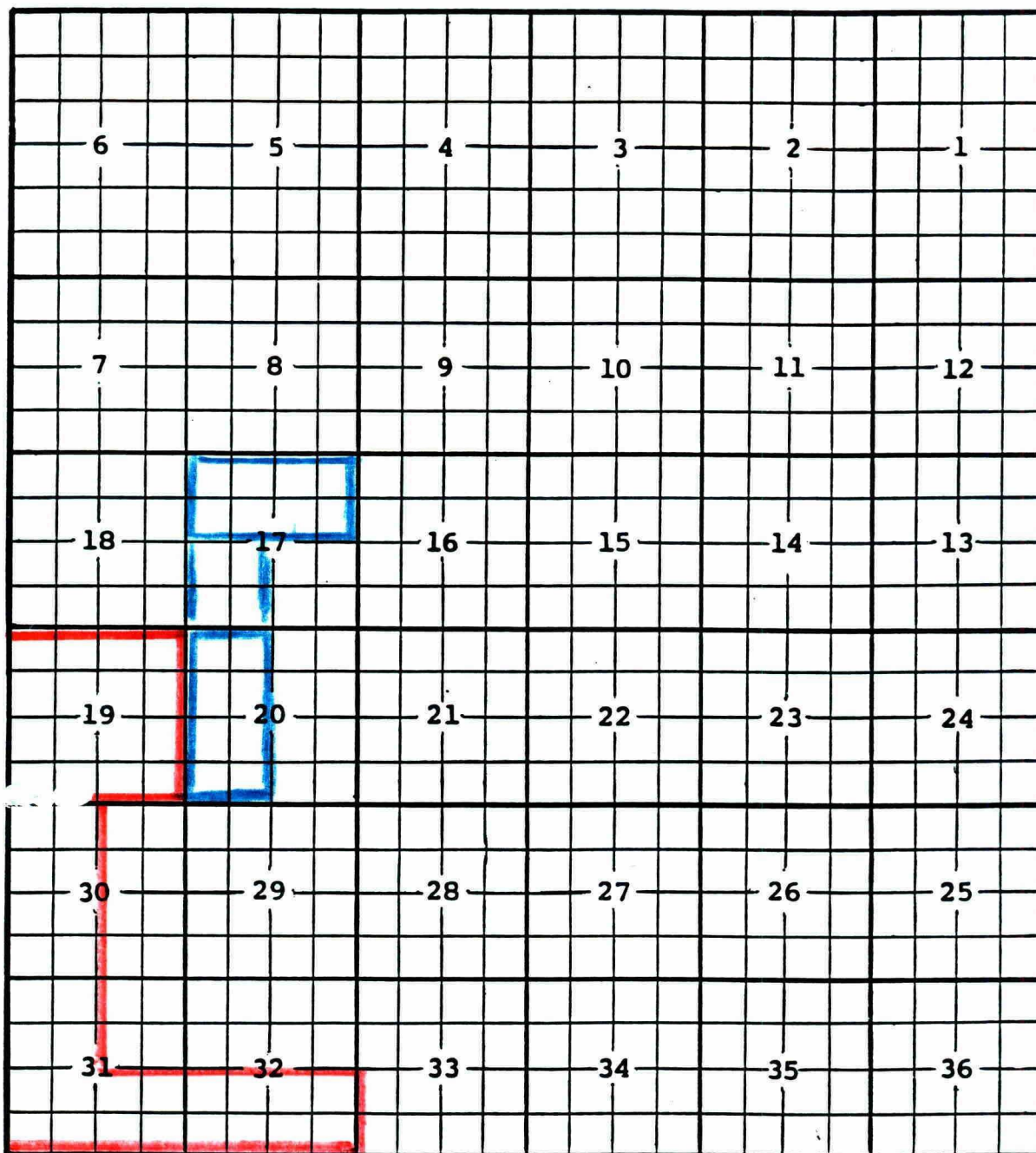
Purpose: One completed oil well capable of producing.

J. Ray Stewart, Conoco Federal #1

Location: Unit E, Sec. 20, Township 25 South, Range 30 East, NMPM

Completed 03/16/01 in the Delaware formation.

Top of perforations: 3657'.



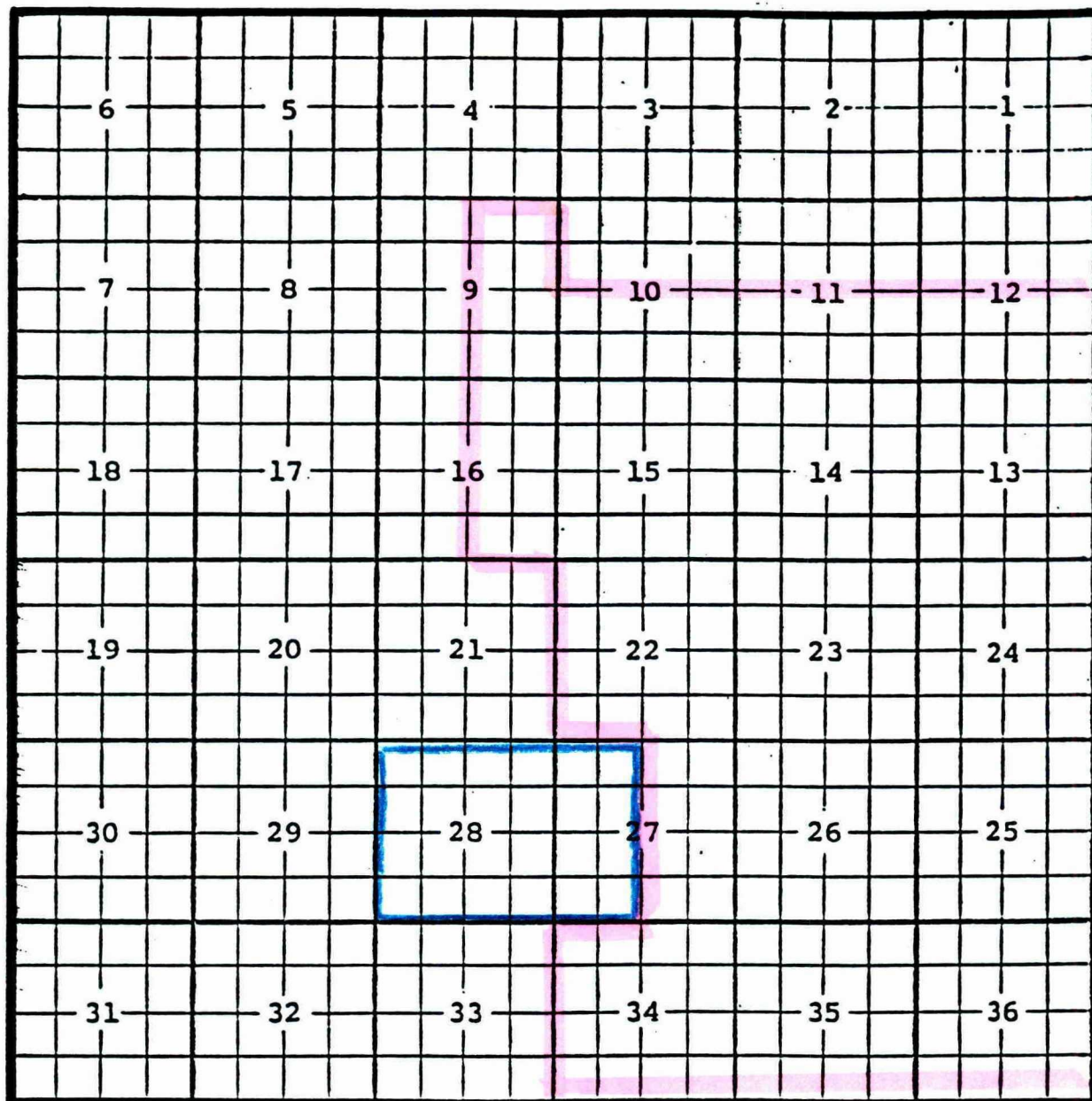
**Purpose:** Two completed gas wells capable of producing.

- **Mack Energy Corporation, Barbary '17' Com. #1**  
Location: Unit C, Sec. 17, Township 16 South, Range 28 East, NMPM  
Completed 4/17/01 in the Morrow formation.  
Top of perforations: 9194'.
- **Devon SF Operating, Inc., Crow Flat '20' Federal Com. #1**  
Location: Unit K, Sec. 20, Township 16 South, Range 28 East, NMPM  
Completed 5/18/01 in the Morrow formation  
Top of perforations: 8800'.



*Eddy*  
~~Chaves~~ County, New Mexico  
TOWNSHIP 20 SOUTH, RANGE 24 East, NMPM

*Assoc.*  
Dagger Draw; Upper Pennsylvanian, South Pool



**Purpose:** One completed gas well capable of producing.

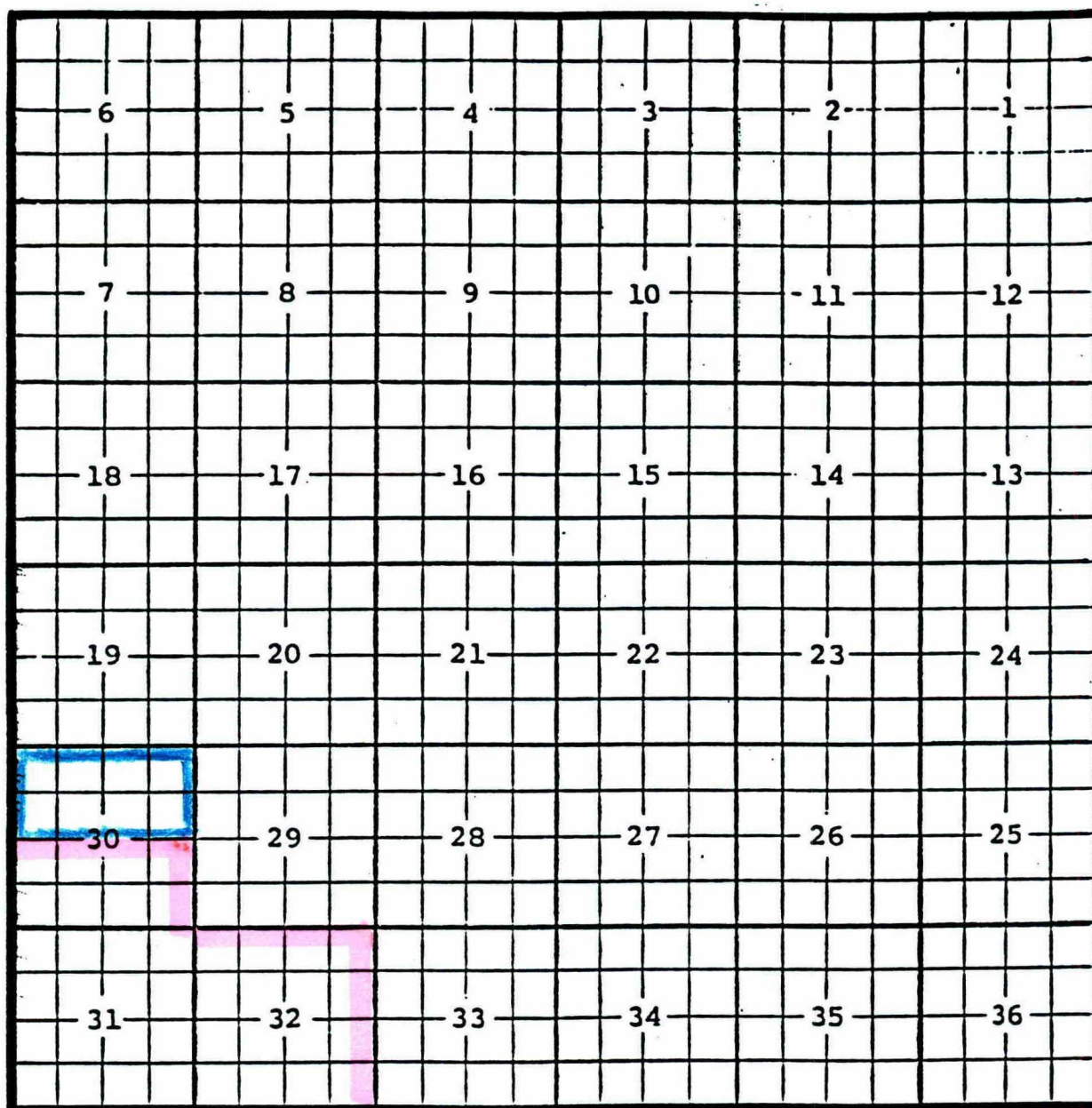
**David H. Arrington Oil & Gas, Inc., Orange Stimulator Caddis Federal #1**  
**Location:** Unit K, Section 28, Township 20 South, Range 24 East, NMPM  
**Completed** 01/04/01 in the Pennsylvanian formation.  
**Top of perforations** 7584'.

*Chaves*

Eddy County, New Mexico

Diamond Mound; Morrow Gas Pool

TOWNSHIP 15 SOUTH, RANGE 28 EAST, NMPM



**Purpose:** One completed gas well capable producing.

**Matador Operating Company, Foran '30' Federal #2**

**Location:** Unit D, Sec. 30, Township 15 South, Range 28 East, NMPM

**Completed** 03/22/01 in the Morrow formation.

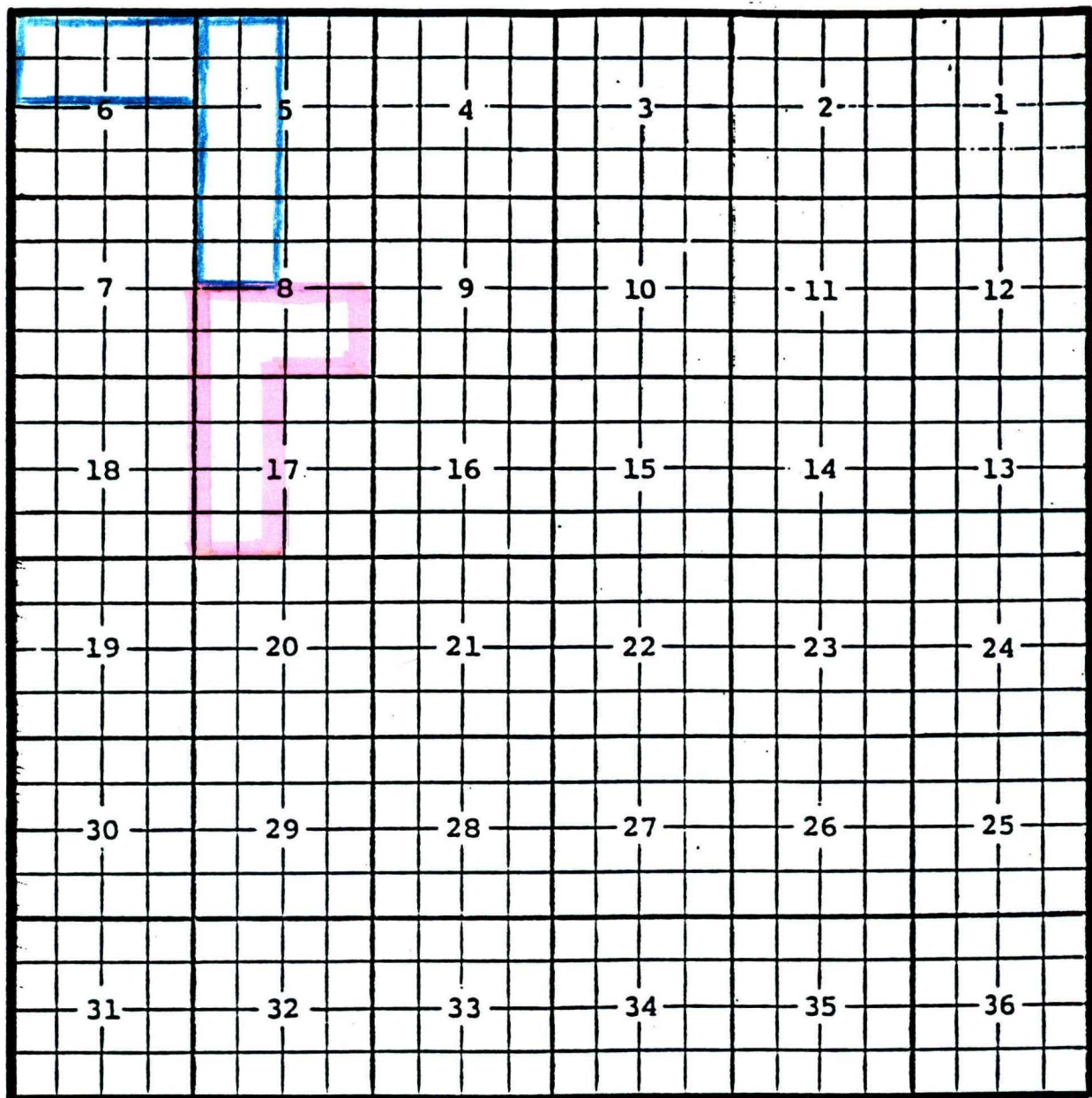
**Top of perforations:** 8898'.



Eddy County, New Mexico

Dog Town Draw; Morrow Gas Pool

TOWNSHIP 24 SOUTH, RANGE 30 EAST, NMPM



**Purpose:** One completed gas well capable of producing.

**Bass Enterprises Production Company, Poker Lake Unit # 153**

**Location:** Unit G, Sec. 6, Township 24 South, Range 30 East, NMPM

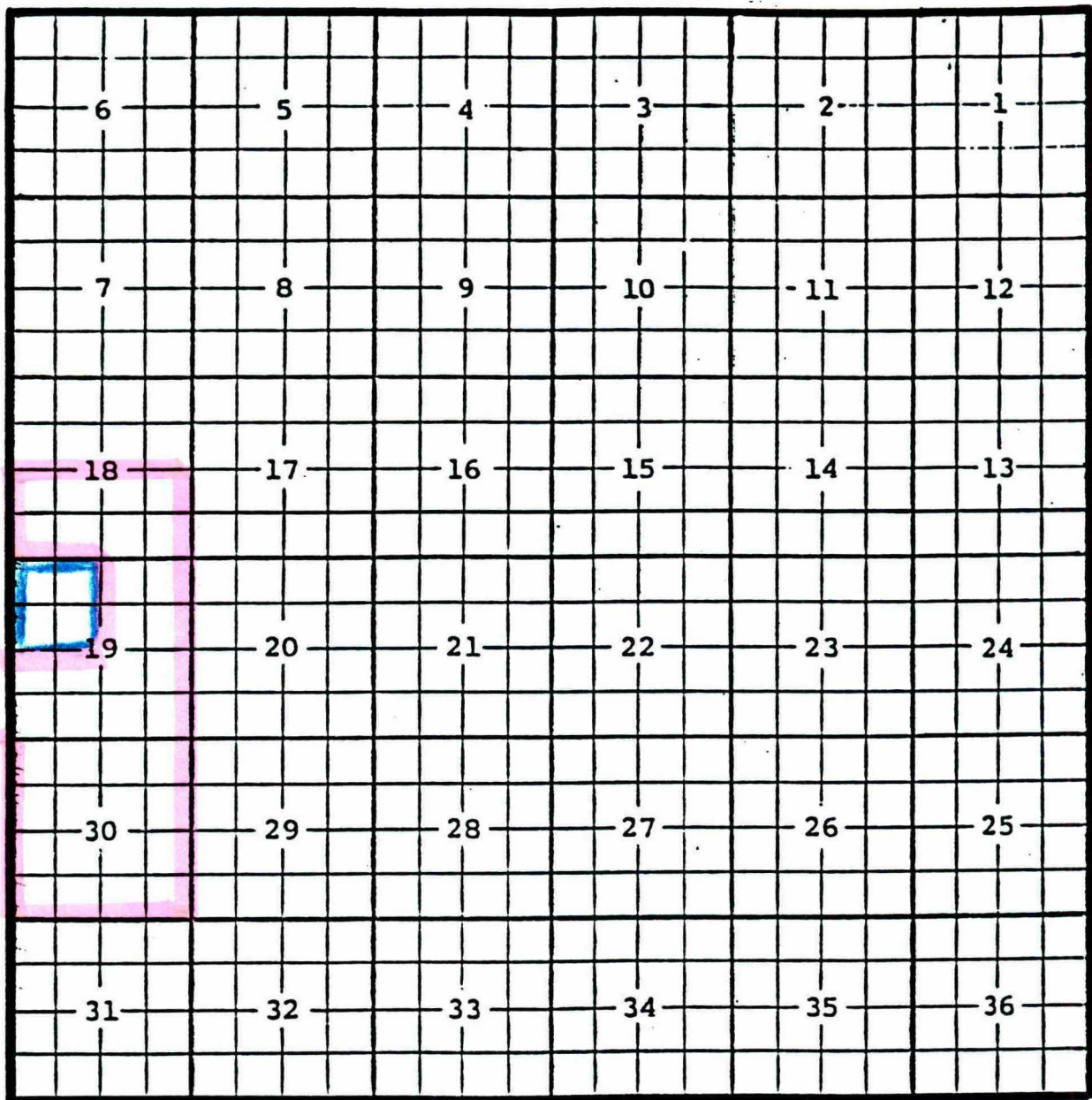
**Completed** 04/12/01 in the Morrow formation.

**Top of perforations:** 14,181'.

Eddy County, New Mexico

Empire; Yeso Oil Pool

TOWNSHIP 17 SOUTH, RANGE 29 EAST, NMPM



**Purpose:** One oil well capable of producing.

**Clayton Williams Energy Inc., Phillips '19' Federal # 12**

**Location:** Lot 2, Sec. 19, Township 17 South, Range 29 East. NMPM

**Completed on 03/12/01 in the Yeso formation.**

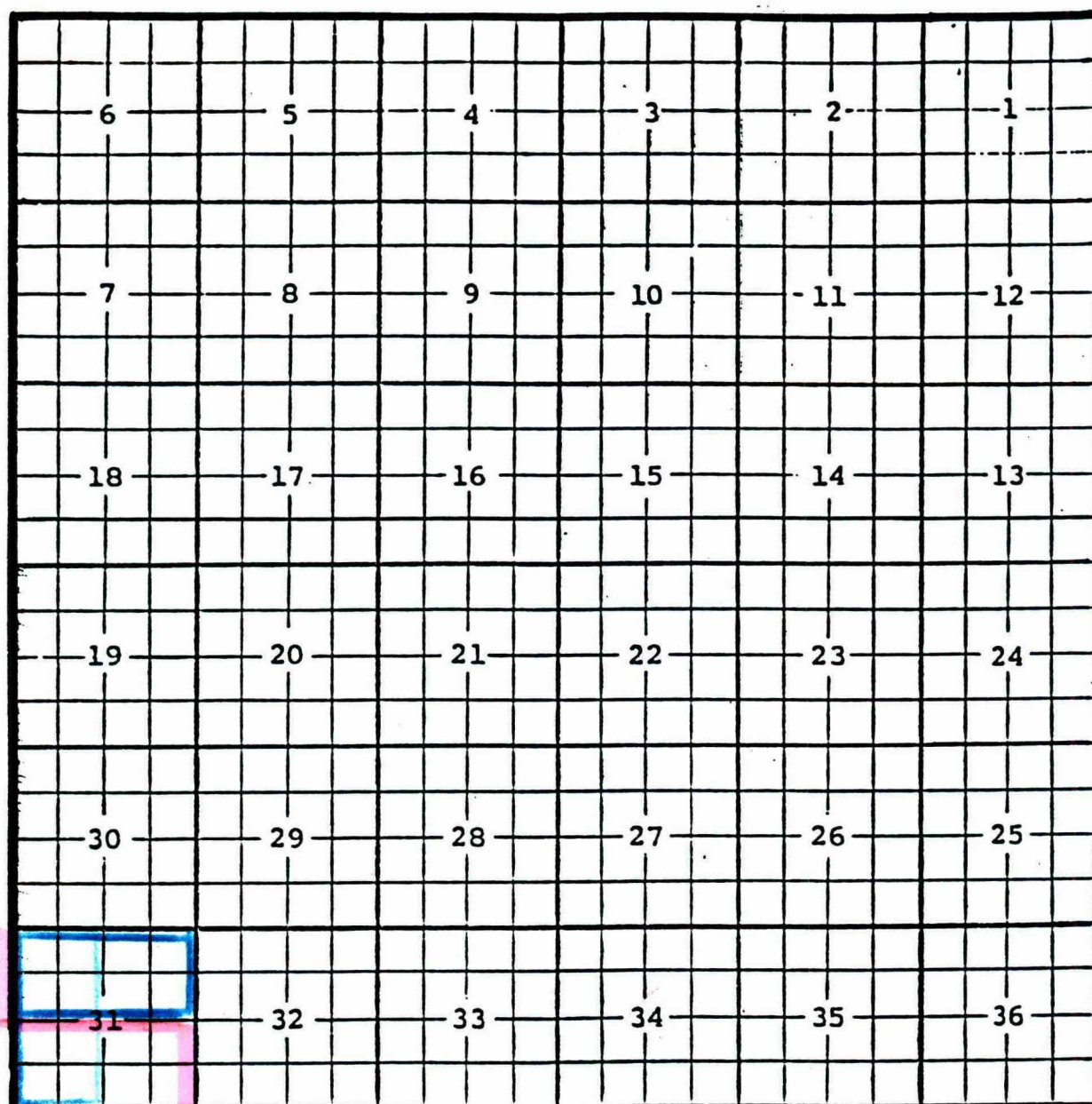
**Top of perms: 3882'.**



Chaves County, New Mexico

Foor Ranch; Pre-Permian Gas Pool

TOWNSHIP 8 SOUTH, RANGE 27 EAST, NMPM



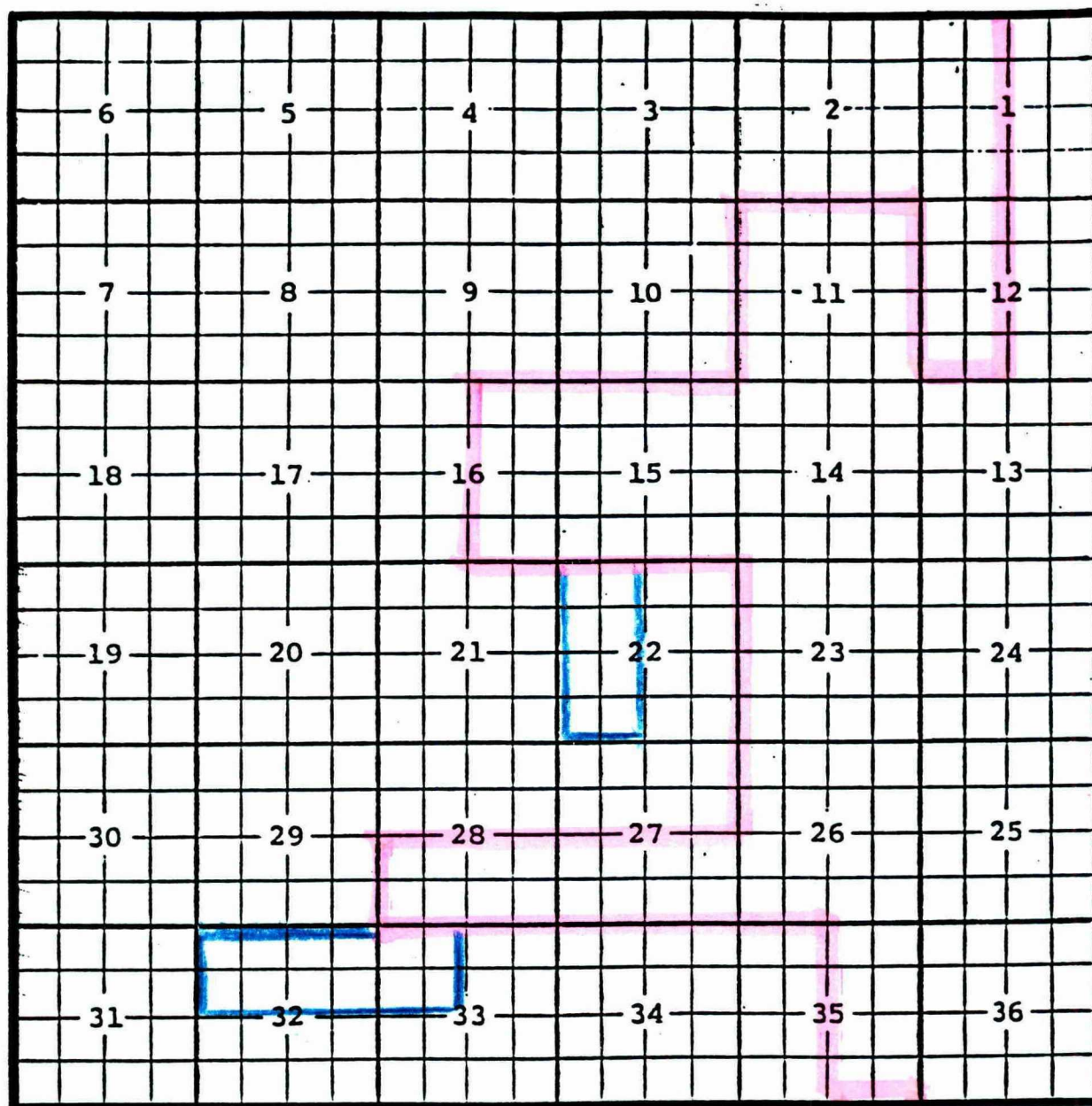
Purpose: One completed gas well capable of producing.

Yates Petroleum Corporation, Sandlewood 'AEW' State #2

Location: Unit E, Sec. 31, Township 8 South, Range 27 East, NMPM

Completed 02/21/01 in the Pennsylvanian formation

Top of perforations: 6230'.



Purpose: Two completed gas wells capable of producing and completed by Yates Petroleum Corporation.

- Vegas 'AVT' State Com. #1

Location: Unit K, Sec. 22, Township 9 South, Range 26 East, NMPM

Completed 04/05/01 in the Cisco formation. Top of perforations: 5696'.

- Ultra 'UA' State Com. #2

Location: Unit H, Sec. 32, Township 9 South, Range 26 East, NMPM

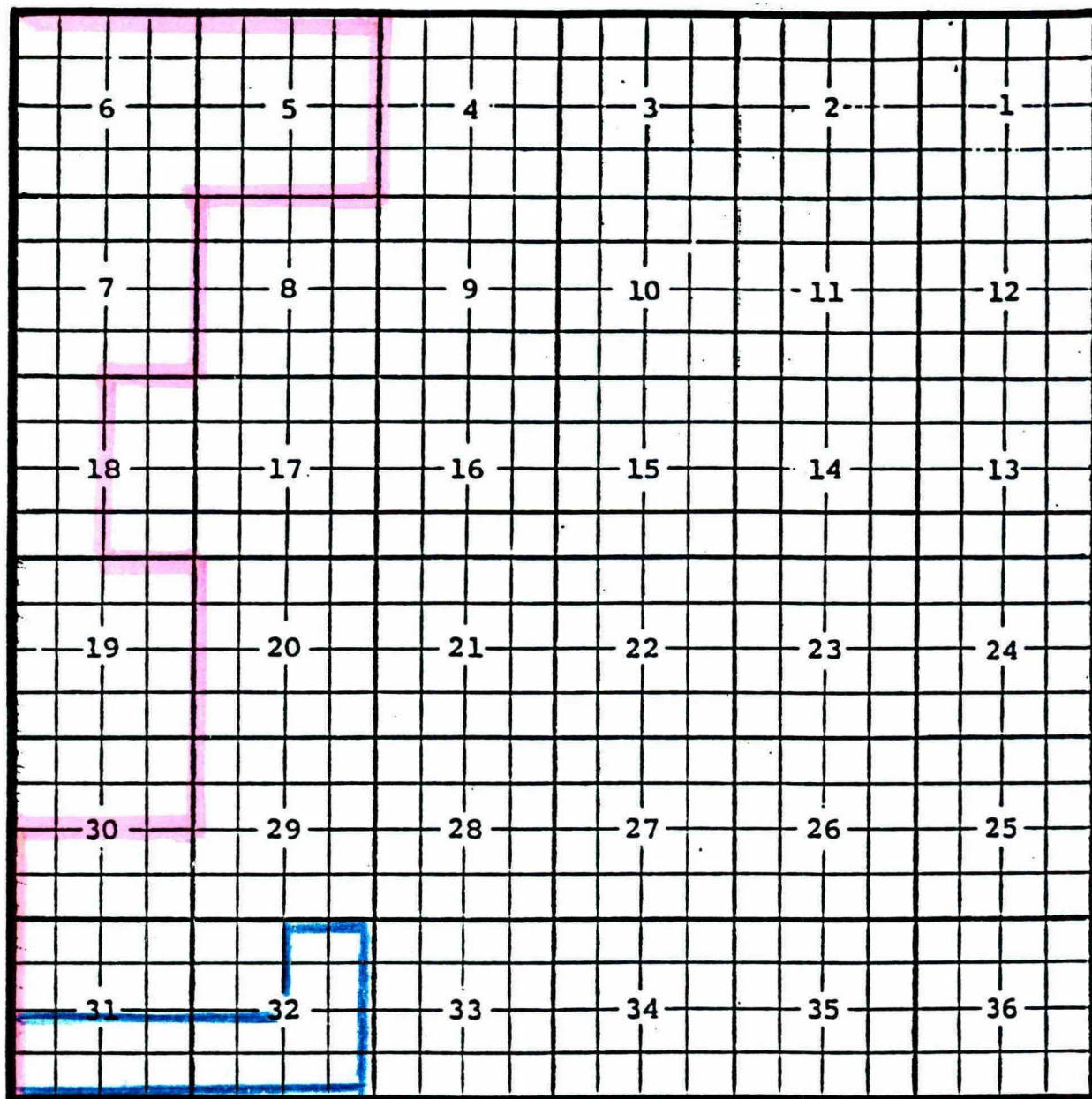
Completed 01/09/2001 in the Ordovician formation. Top of perforations: 5888'.



Chaves County, New Mexico

Foor Ranch; Pre-Permian Gas Pool

TOWNSHIP 9 SOUTH, RANGE 27 EAST, NMPM



Purpose: One completed gas well capable of producing.

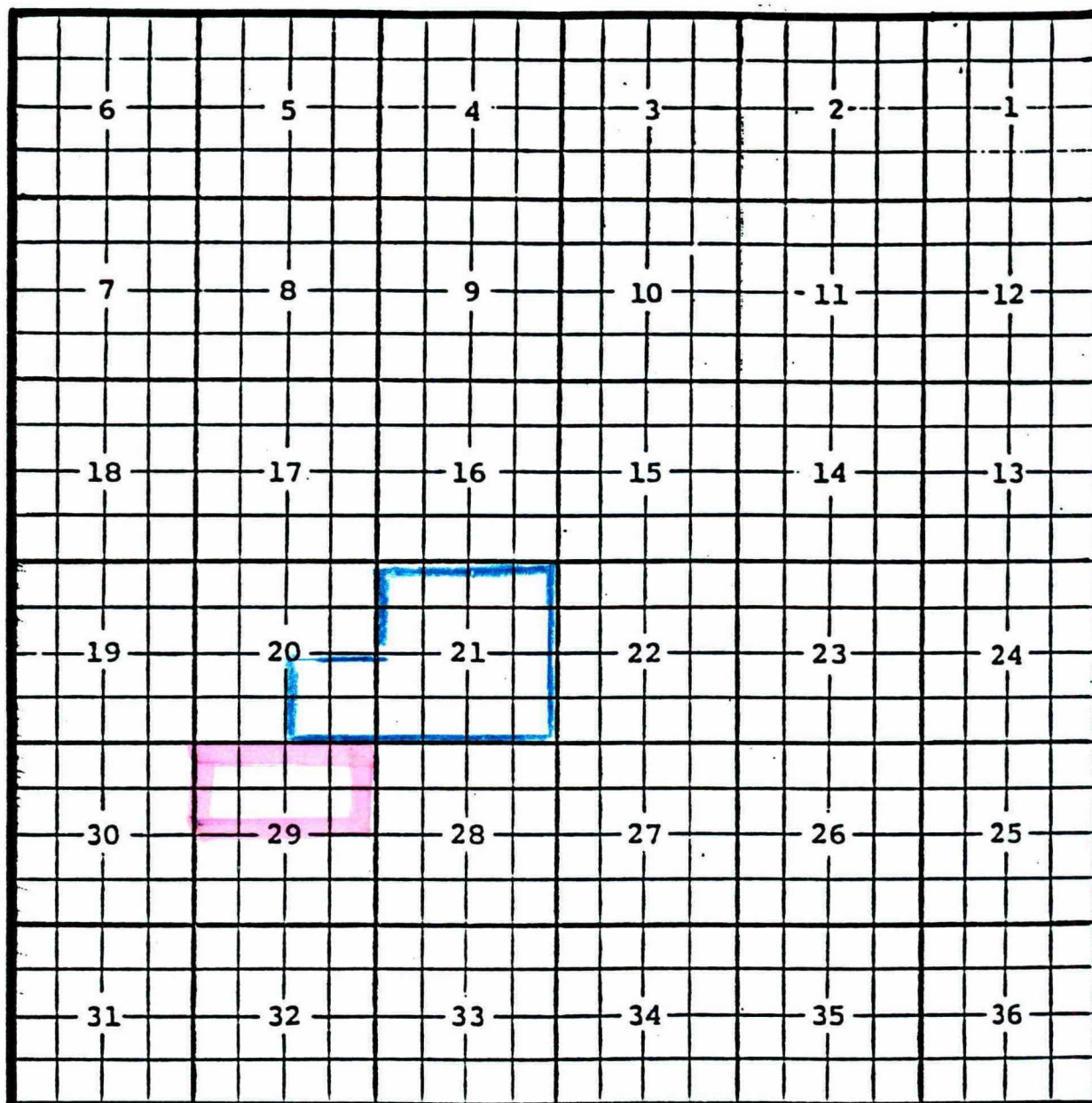
Elk Oil Company, Sunfish State #1

Location: Unit J, Sec. 32, Township 9 South, Range 27 East, NMPM

Completed 3/22/01 in the Ordovician formation.

Top of perfs: 6584'.

Chaves County, NM      Foor Ranch; Wolfcamp, North Gas Pool  
TOWNSHIP 9 SOUTH, RANGE 26 EAST, NMPM



**Purpose:** Two completed gas wells capable of producing and completed by Yates Petroleum Corporation in the Wolfcamp formation.

- Avenue 'AVU' State #1

**Location:** Unit I, Sec. 21, Township 9 South, Range 26 East, NMPM

**Completed** 11/30/00, top of perfs: 5380'.

- Vista 'AVS' State #1

**Location:** Unit A, Sec. 21, Township 9 South, Range 26 East, NMPM

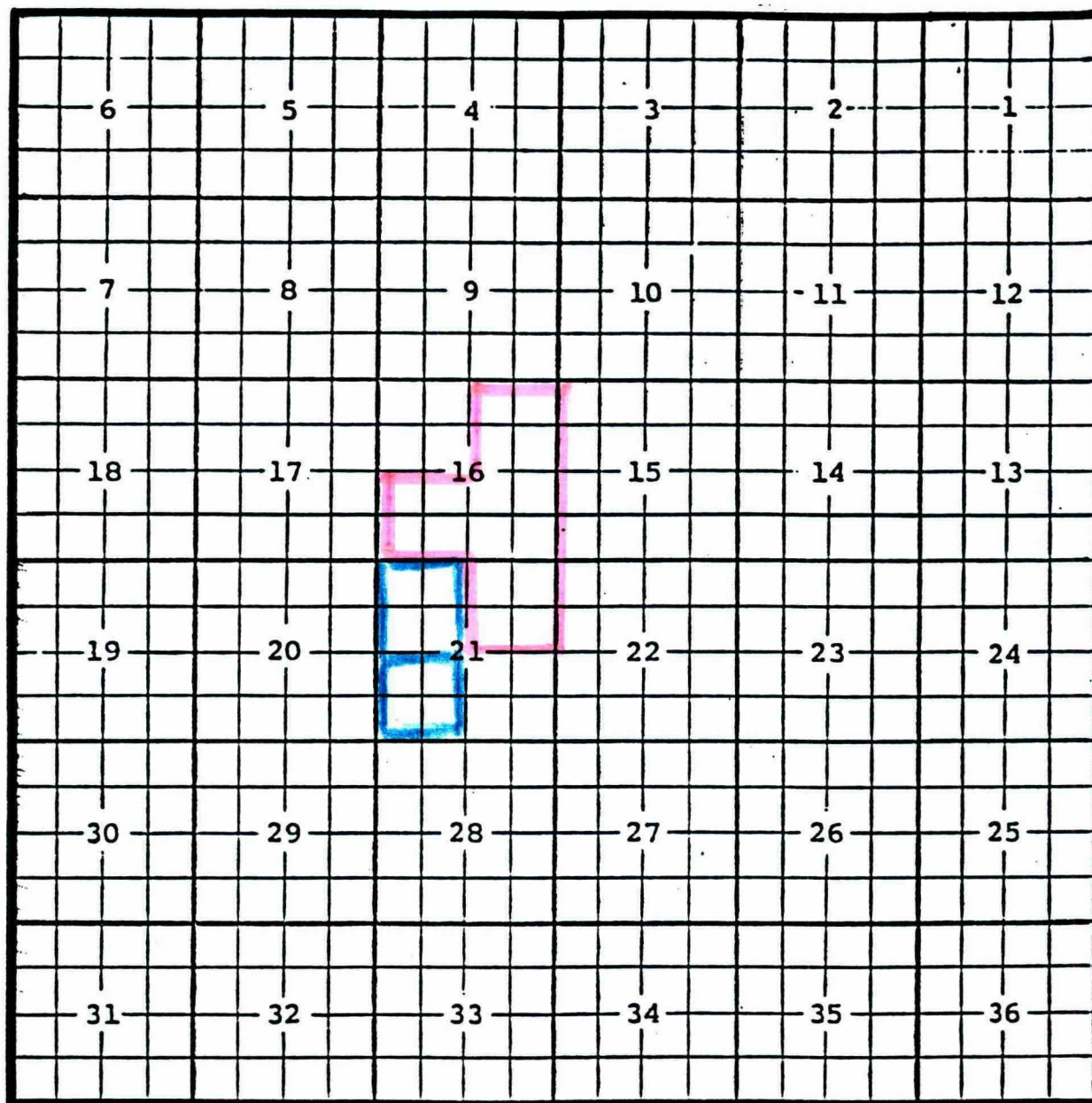
**Completed** 11/17/00, top of perfs: 5362'.



Eddy County, New Mexico

Fren; Paddock Oil Pool

TOWNSHIP 17 SOUTH, RANGE 31 EAST, NMPM



**Purpose:** Two completed oil wells capable of producing and completed by Mack Energy Corporation in the Paddock Corporation.

● **Skelly Unit # 907**

**Location:** Unit K, Sec. 21, Township 17 South, Range 31 East, NMPM

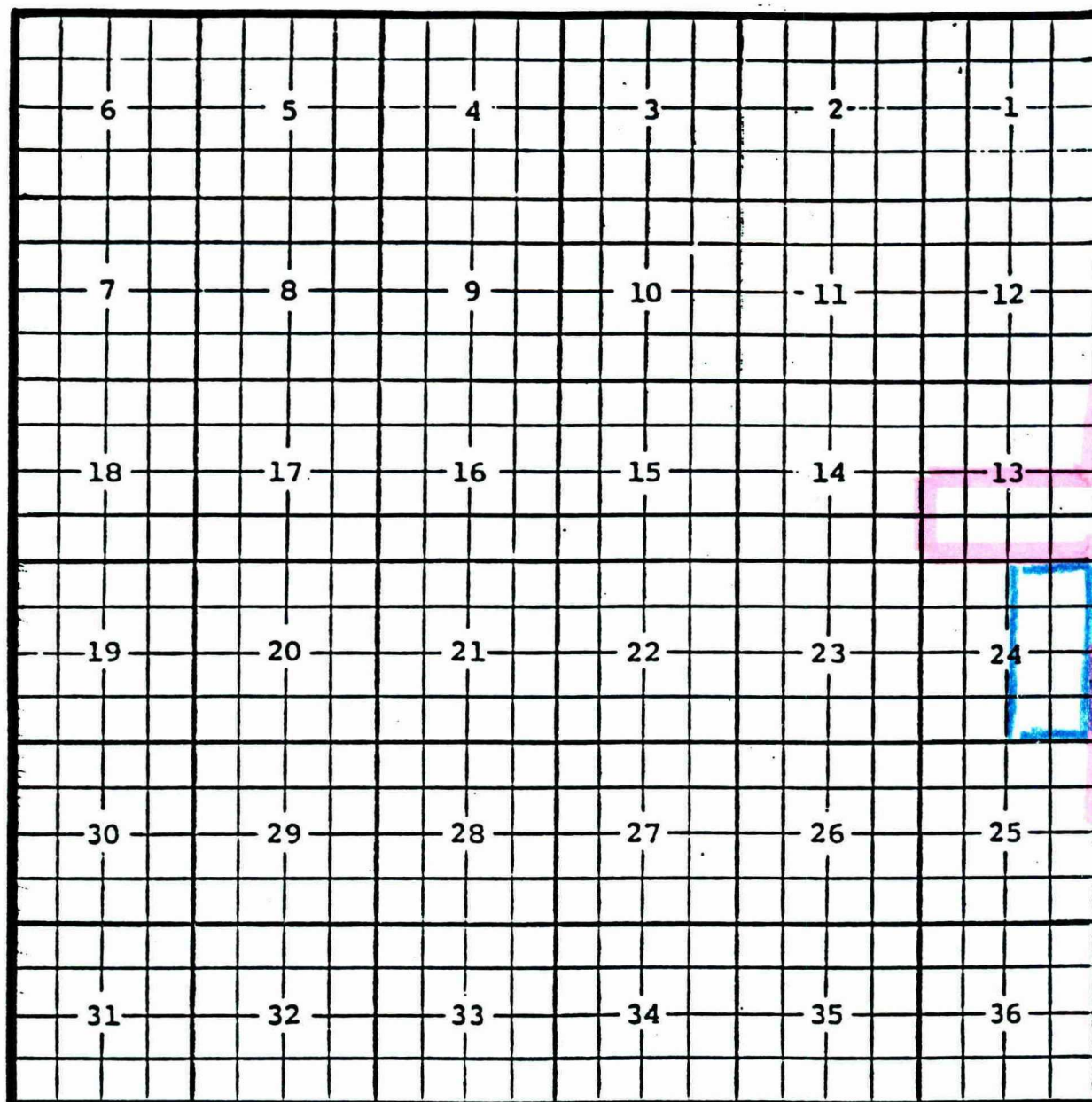
**Completed** 01/26/01, top of perforations: 4899'.

● **Skelly Unit # 908**

**Location:** Unit E, Sec. 21, Township 17 South, Range 31 East, NMPM

**Completed** 12/31/00, top of perforations: 4711'.

Eddy County, New Mexico      Happy Valley; Morrow Gas Pool  
TOWNSHIP 22 SOUTH, RANGE 25 EAST, NMPM



**Purpose:** One completed gas well capable of producing.

**Concho Resources, Inc.,** Filaree '24' Federal Com. #2

**Location:** Unit P, Sec. 24, Township 22 South, Range 25 East, NMPM

**Completed** 01/11/01 in the Morrow formation.

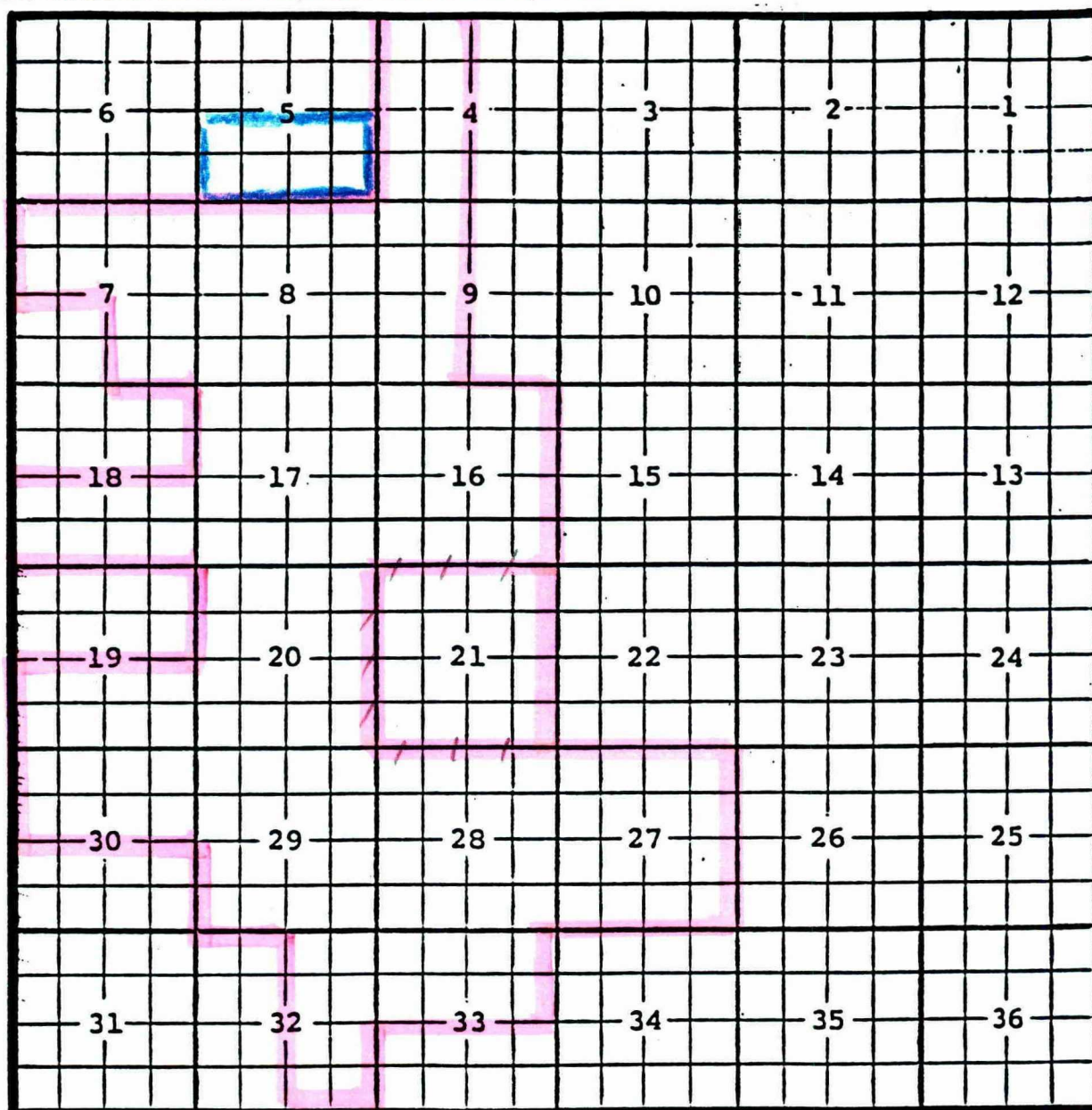
**Top of perforations:** 11,066'.



Eddy County, New Mexico

Happy Valley; Morrow Gas Pool

TOWNSHIP 22 SOUTH, RANGE 26 EAST, NMPM



Purpose: One completed gas well capable of producing.

Consho Resources, Inc., Rifleman '5' State #1

Location: Unit M, Sec. 5, Township 22 South, Range 26 East, NMPM

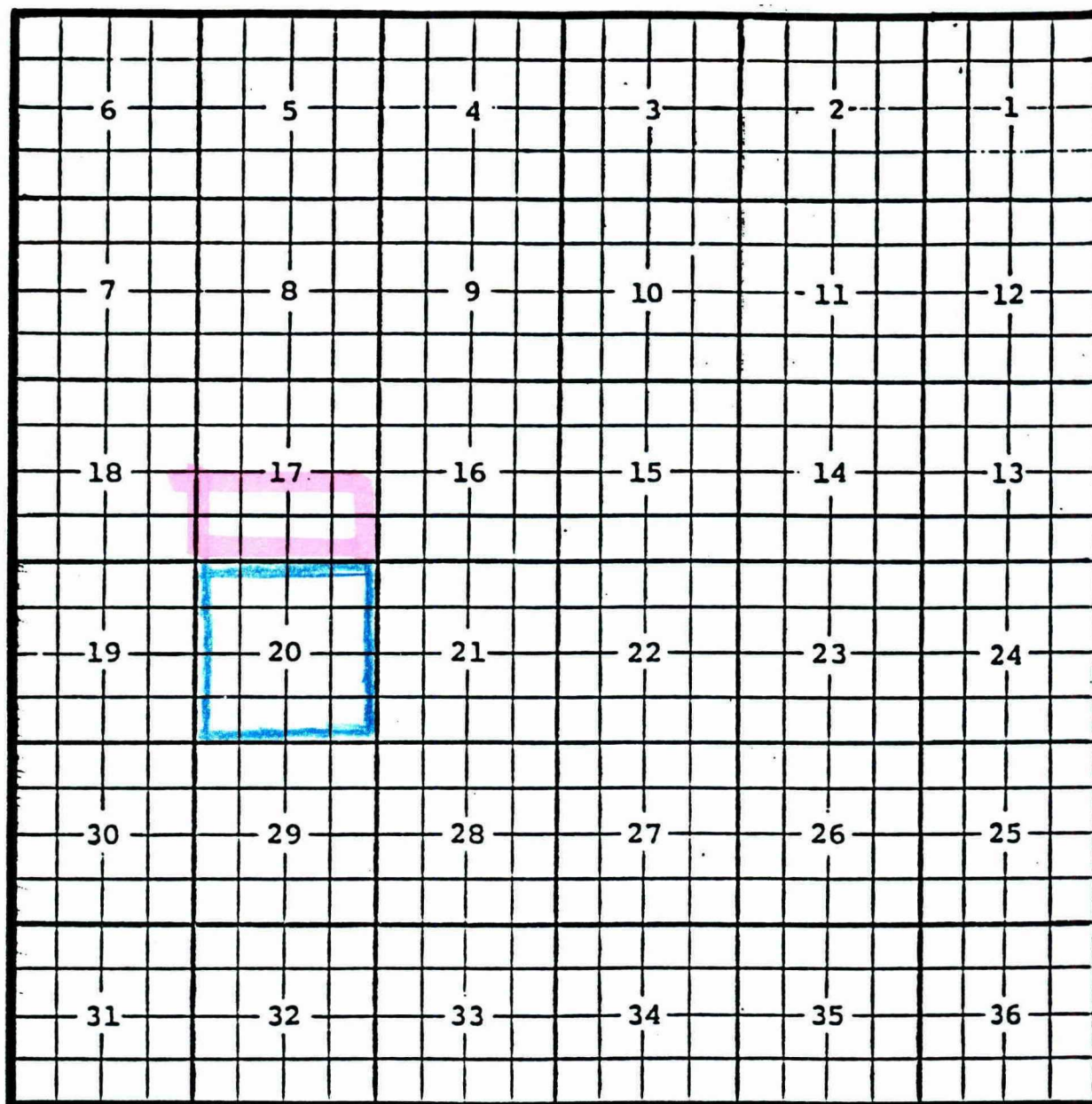
Completed 02/28/01 in the Morrow formation.

Top of perforations: 11,182'.

Eddy County, New Mexico

Hart Draw; Atoka Gas Pool

TOWNSHIP 17 SOUTH, RANGE 27 EAST, NMPM



Purpose: One gas well capable of producing.

Murchison Oil & Gas, Inc., Logan Draw 20' Federal #1

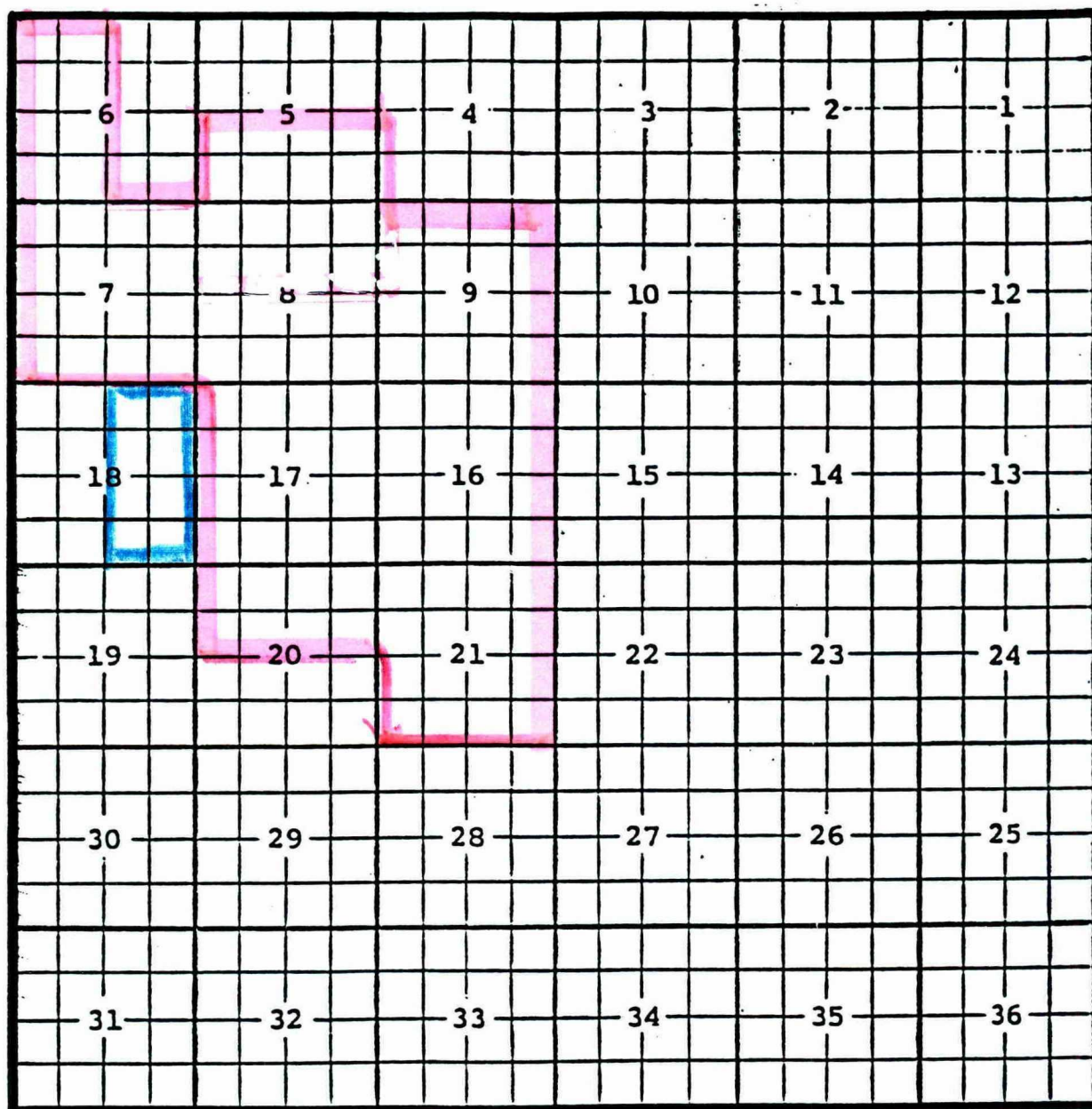
Location: Unit L, Sec. 20, Township 17 South, Range 27 East, NMPM

Completed 'WOP' in the Atoka formation

Top of perfs: 8638'.



**TOWNSHIP 18 SOUTH, RANGE 28 EAST, NMPM**

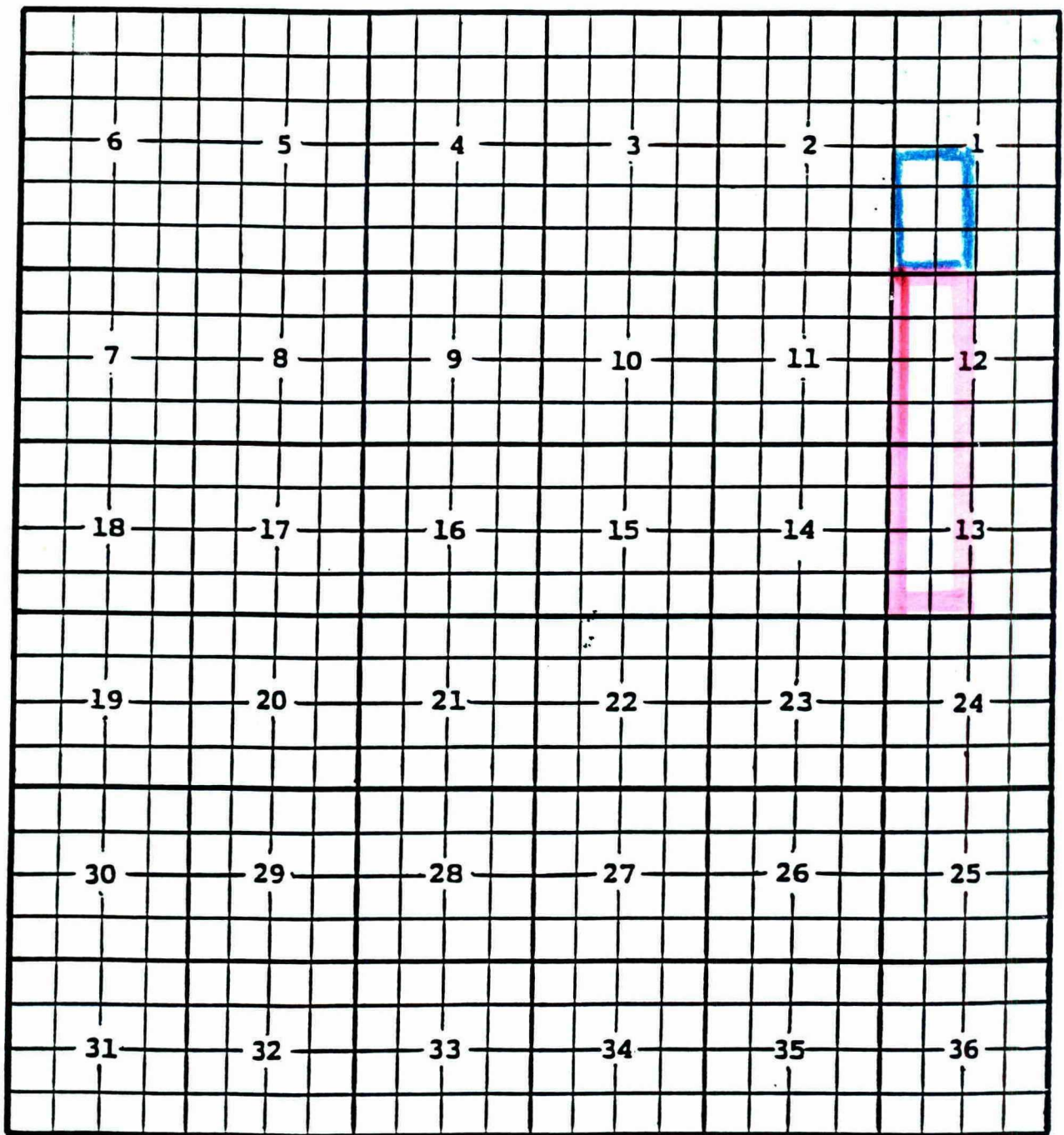


**Top of perforations: 10,310'.**

Eddy County, New Mexico

Indian Basin; Morrow, East Gas Pool

TOWNSHIP 21 SOUTH, RANGE 23 EAST, NMPM



Purpose: One completed gas well capable of producing.

Marathon Oil Company, MOC Federal #8

Location: Unit K, Sec. 1, Township 21South, Range 23 East, NMPM

Completed 06/09/01 in the Morrow formation

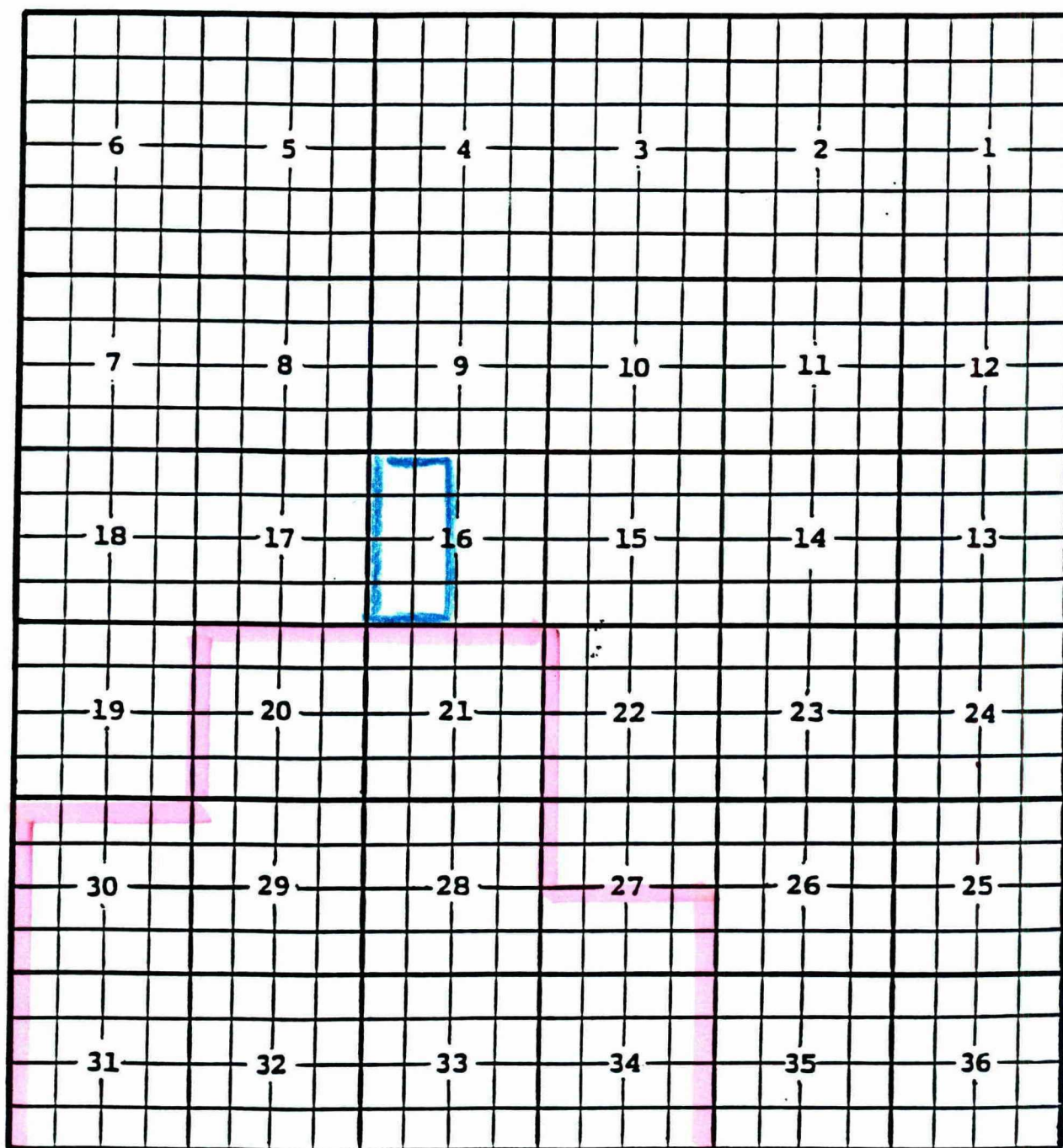
Top of perforations: 9368'.



Eddy County, New Mexico

Indian Basin; Upper Pennsylvanian Associated Pool

TOWNSHIP 21 SOUTH, RANGE 24 EAST, NMPM



**Purpose:** One completed gas well capable of producing.

**Marathon Oil Company, Indian Hills Unit #32**

**Location:** Unit M, Sec. 16, Township 21 South, Range 24 East, NMPM

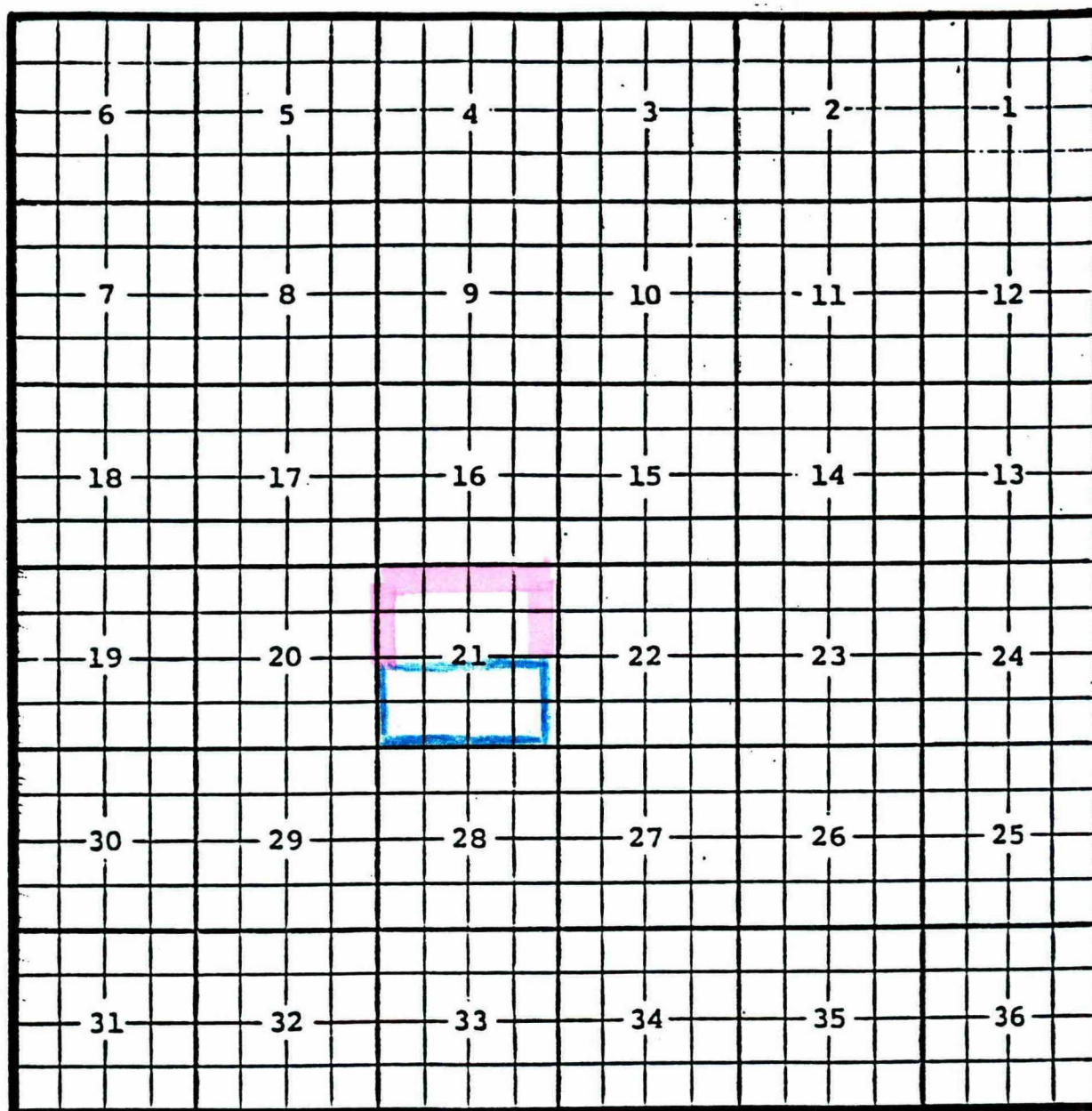
**Completed on 06/23/01 in the Upper Pennsylvanian formation.**

**Top of perforations: 7870'.**

Chaves County, New Mexico

Leslie Spring; Pennsylvanian Gas Pool

TOWNSHIP 7 SOUTH, RANGE 26 EAST, NMPM



**Purpose:** One completed gas well capable of producing.

**Yates Petroleum Corporation, Catterson 'SS' Federal 8**

**Location:** Unit N, Sec. 21, Township 7 South, Range 26 East, NMPM

**Completed in the Pennsylvanian formation.**

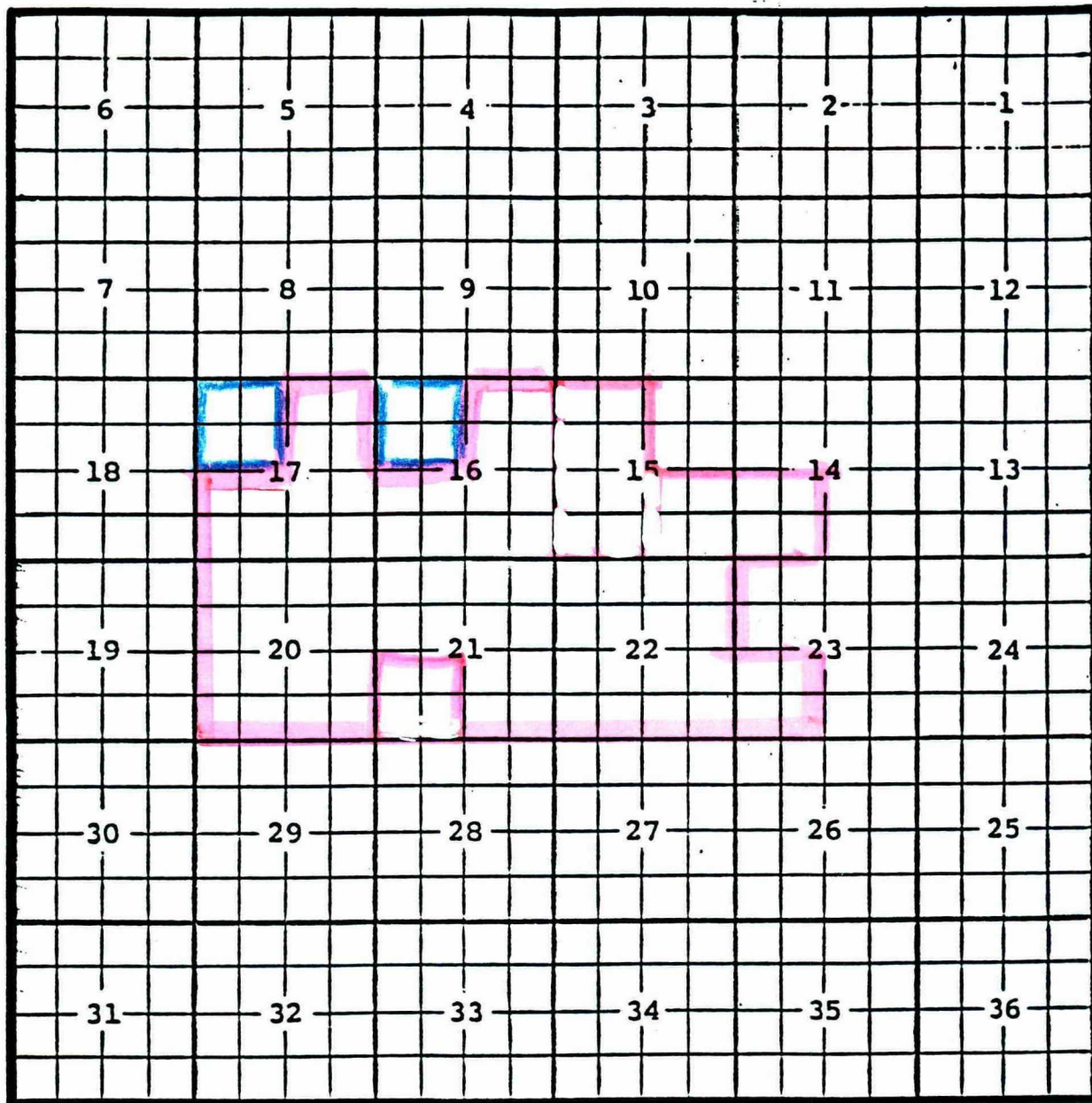
**Top of perforations: 5148'.**



Eddy County, New Mexico

Loco Hills; Paddock Oil Pool

TOWNSHIP 17 SOUTH, RANGE 30 EAST, NMPM



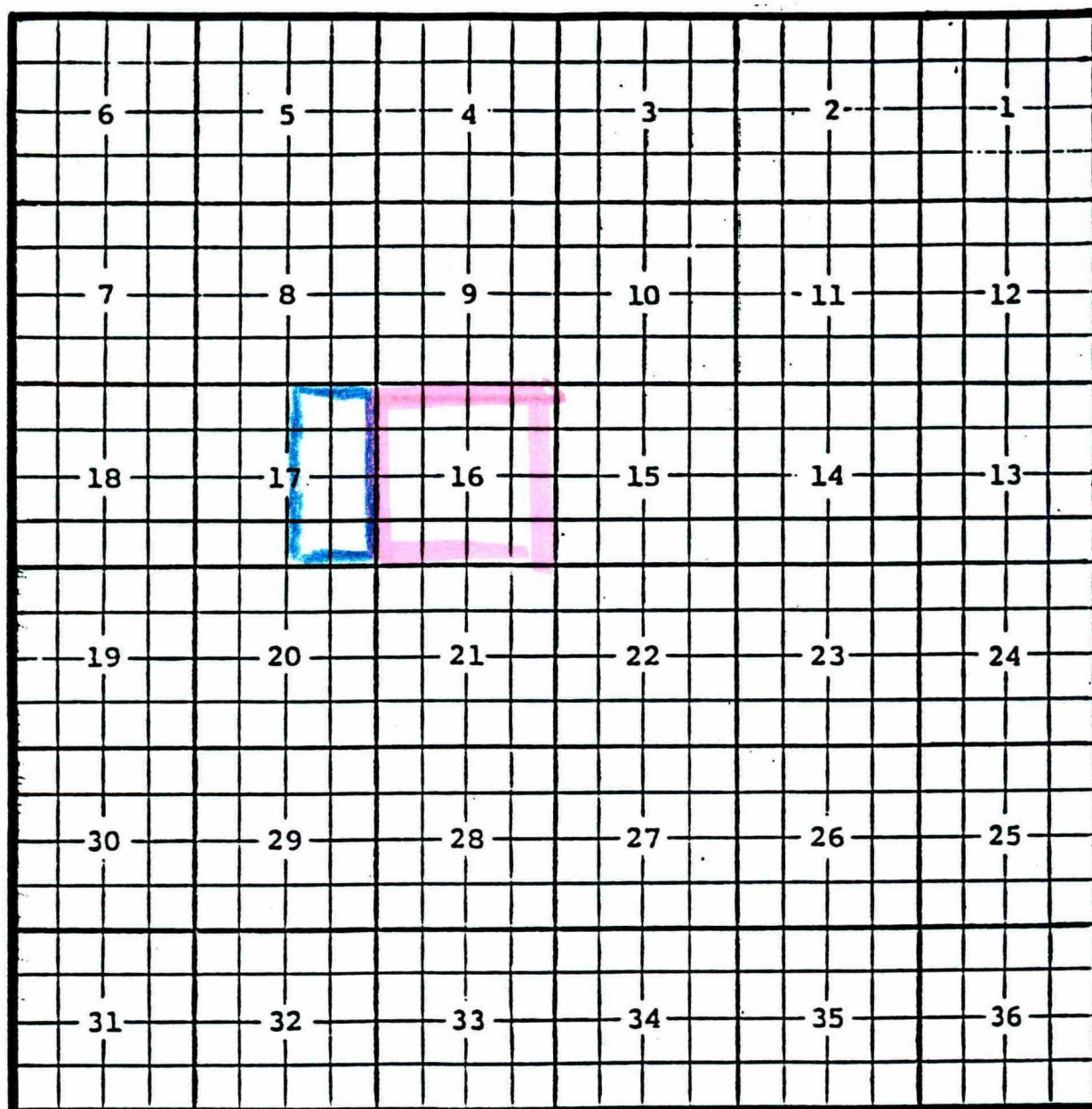
**Purpose:** Two completed oil wells capable of producing. Completed by Mack Energy Corporation in the Paddock formation.

- Houma State #1, located in: Unit F, Sec. 16, Township 17 South, Range 30 East, NMPM. Completed 02/24/01. Top of perforations: 4313'.
- Polaris 'B' Federal #1, located in: Unit F, Sec. 17, Township 17 South, Range 30 East, NMPM. Completed 03/23/01. Top of perforations: 4263'.

Eddy County, New Mexico

Lusk; Morrow, West Gas Pool

TOWNSHIP 19 SOUTH, RANGE 31 EAST, NMPM



**Purpose:** One completed gas well capable of producing.

**Concho Resources, Inc., Ranger '17' Federal Com. #3**

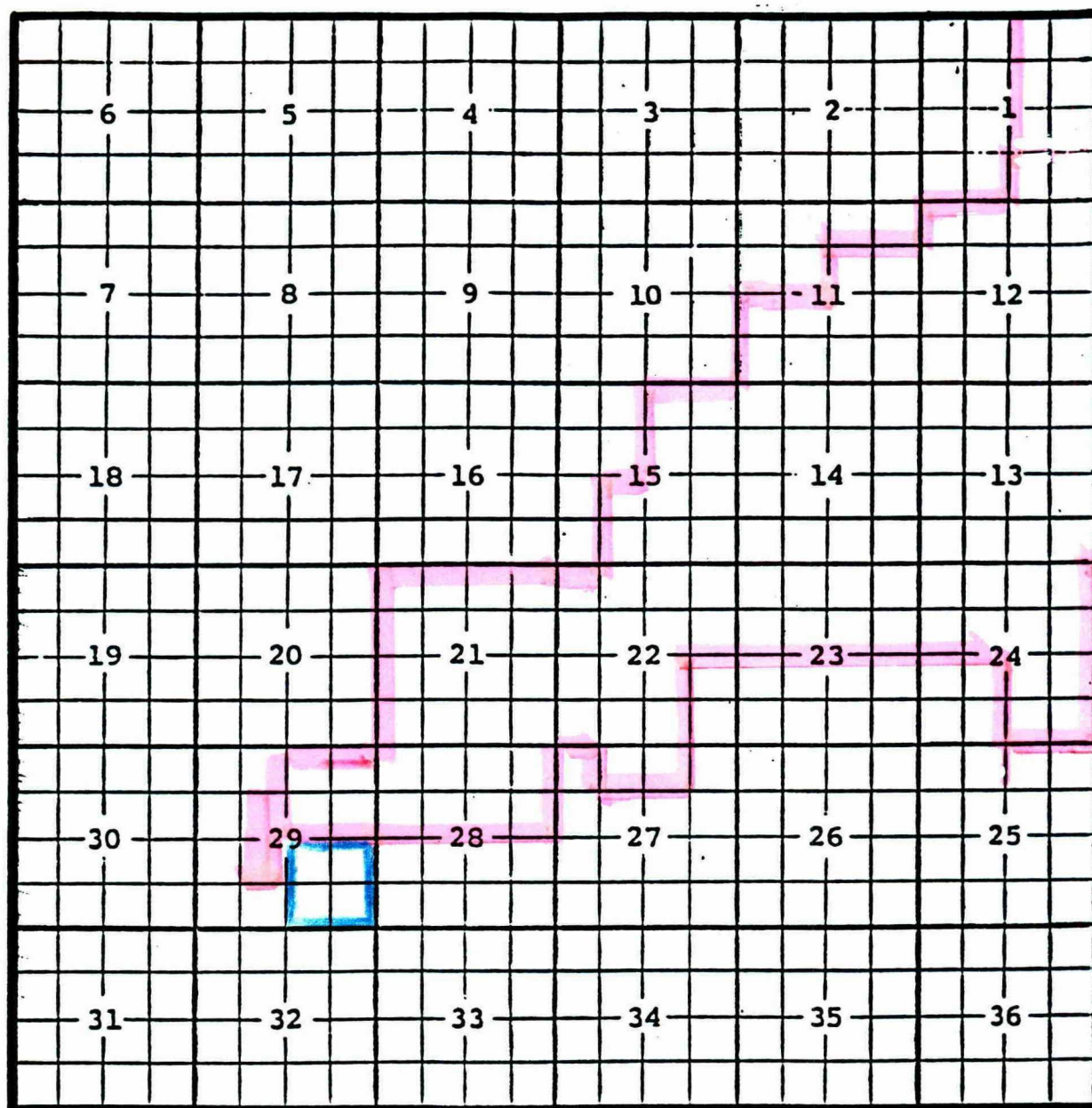
**Location:** Unit A, Sec. 17, Township 19 South, Range 31 East, NMPM

**Completed on 05/02/01 in the Morrow formation.**

**Top of perforations: 11,906'.**



Eddy County, New Mexico Milman; (Yates-7Rivers-Queen-Grayburg-San Andres), East  
Oil Pool  
TOWNSHIP 19 SOUTH, RANGE 28 EAST, NMPM



**Purpose:** One completed oil well capable of producing.

**SDX Resources, Inc., Win '29' State #1**

**Location:** Unit P, Sec. 29, Township 19 South, Range 28 East, NMPM

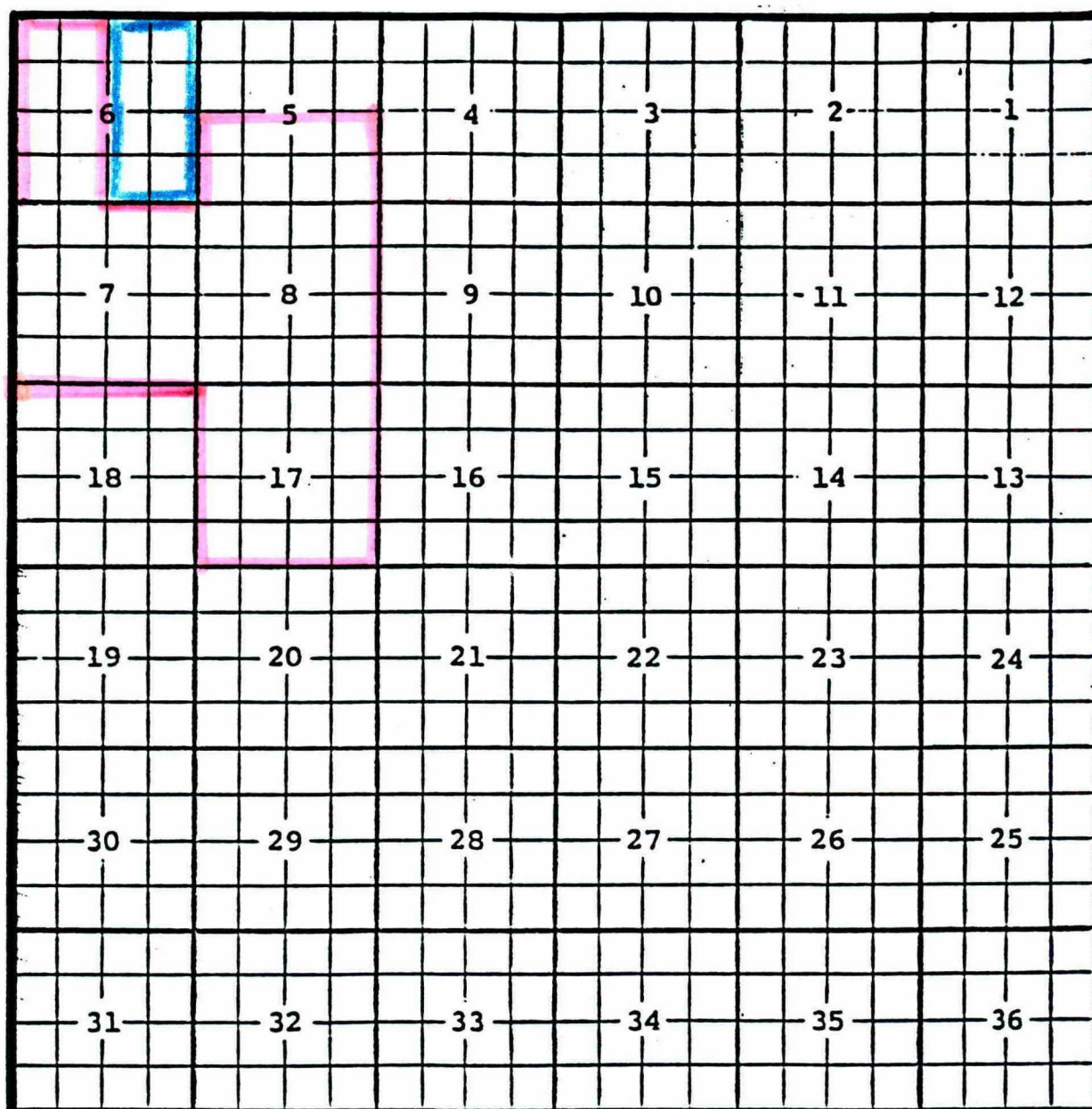
**Completed** 03/31/01 in the Queen & Grayburg formation.

**Top of perforations:** 1855'.

Eddy County, New Mexico

Mosley Canyon; Strawn Gas Pool

TOWNSHIP 24 SOUTH, RANGE 25 EAST, NMPM



**Purpose:** One completed gas well capable of producing.

**Mewbourne Oil Company, Baldrige '6' State #1**

**Location:** Unit P, Sec. 6, Township 24 South, Range 25 East, NMPM

**Completed** 06/14/01 in the Strawn formation


**Top of perforations:** 9464'.



Eddy County, New Mexico

Nash Draw; Delaware Oil Pool

TOWNSHIP 23 SOUTH, RANGE 30 EAST, NMPM



**Purpose:** One completed oil well capable of producing.

**Texaco Exploration & Production, Inc., Remuda Basin '31' State #3**

**Location:** Unit F, Sec. 31, Township 23 South, Range 30 East, NMPM

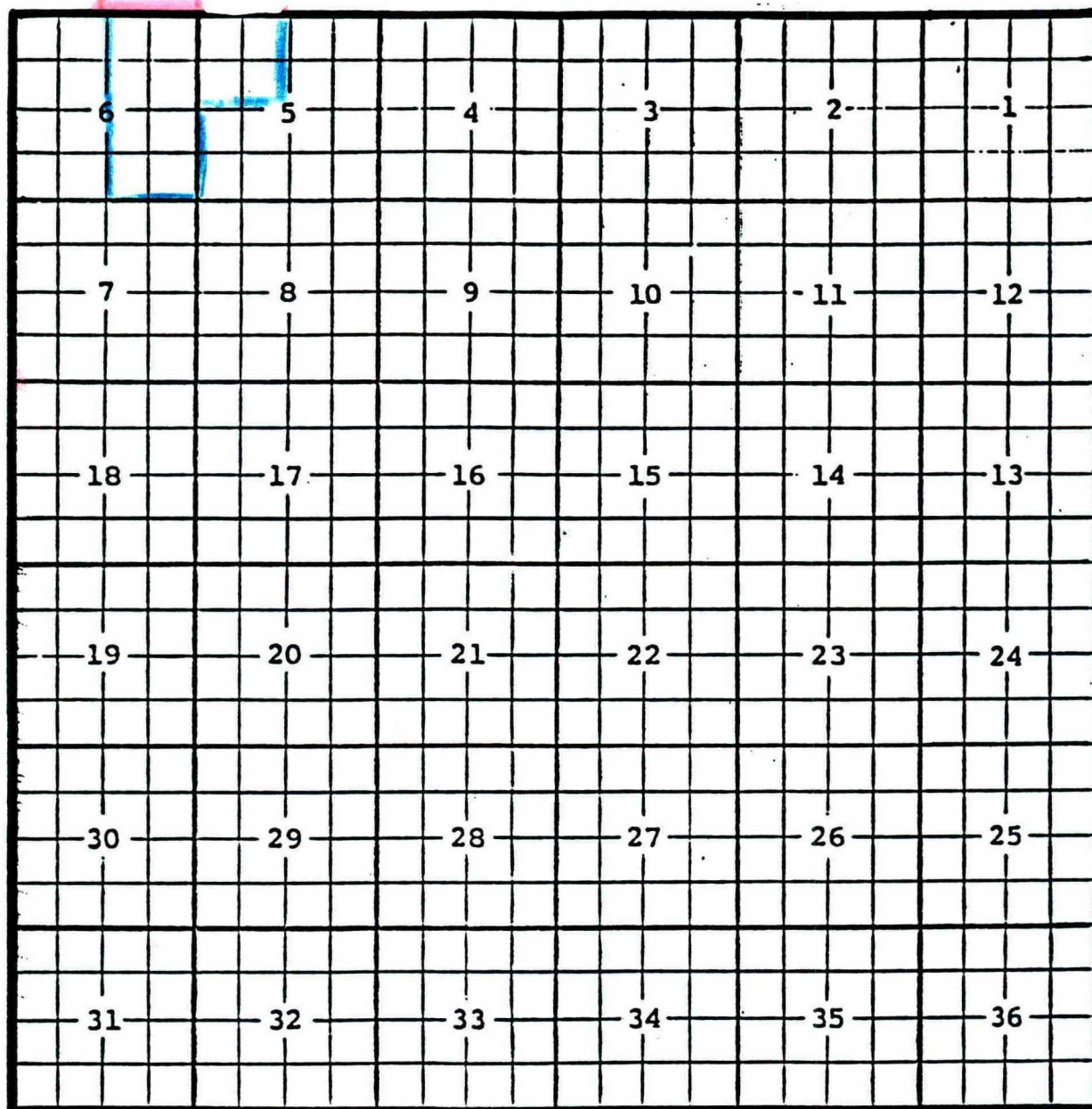
**Completed** 01/05/01 in the Delaware formation.

**Top of perforations:** 7045'.

Eddy County, New Mexico

Nash Draw; Delaware Oil Pool

TOWNSHIP 24 SOUTH, RANGE 30 EAST, NMPM



**Purpose:** Three completed oil wells capable of producing in the Delaware formation.

**All Operated by Bass Enterprises Production Company in Township 24 South Range 30 East, NMPM**

**Poker Lake Unit # 166, located in Lot 4 of Section 5. Completed 06/02/01. Top of perforations: 7280'.**

**Poker Lake Unit # 152, located in Unit H of Section 6. Completed 06/13/01. Top of perforations: 7238**

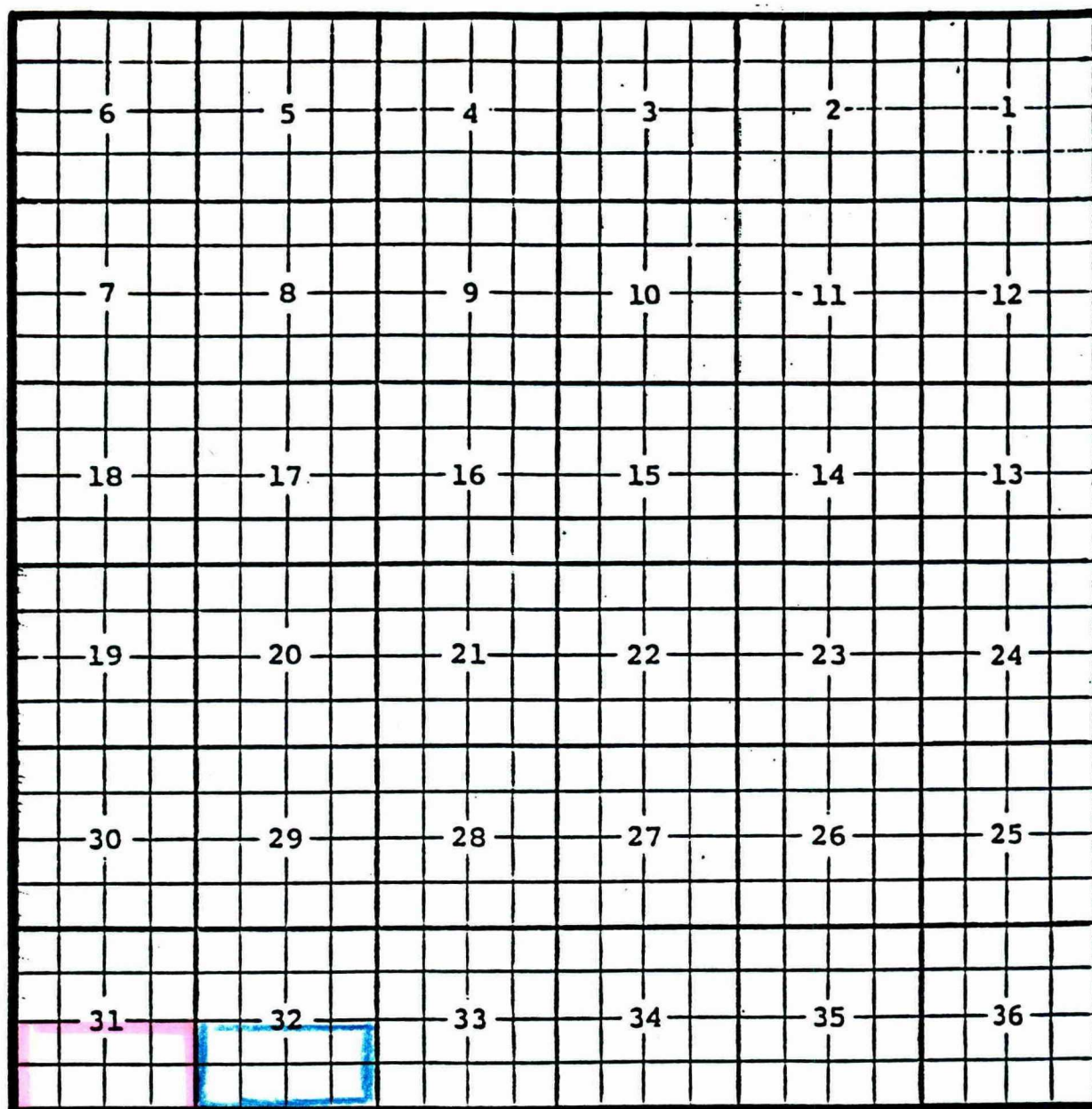
**Poker Lake Unit # 154, located in Unit I of Section 6. Completed 07/10/01. Top of perforations: 7250'.**



Eddy County, New Mexico

Palmillo; Bone Spring, East Oil Pool

TOWNSHIP 18 SOUTH, RANGE 29 EAST, NMPM



Purpose: One completed oil well capable of producing.

Gruy Petroleum Management Company, Palmillo State #2

Location: Unit J, Sec. 32, Township 18 South, Range 29 East, NMPM

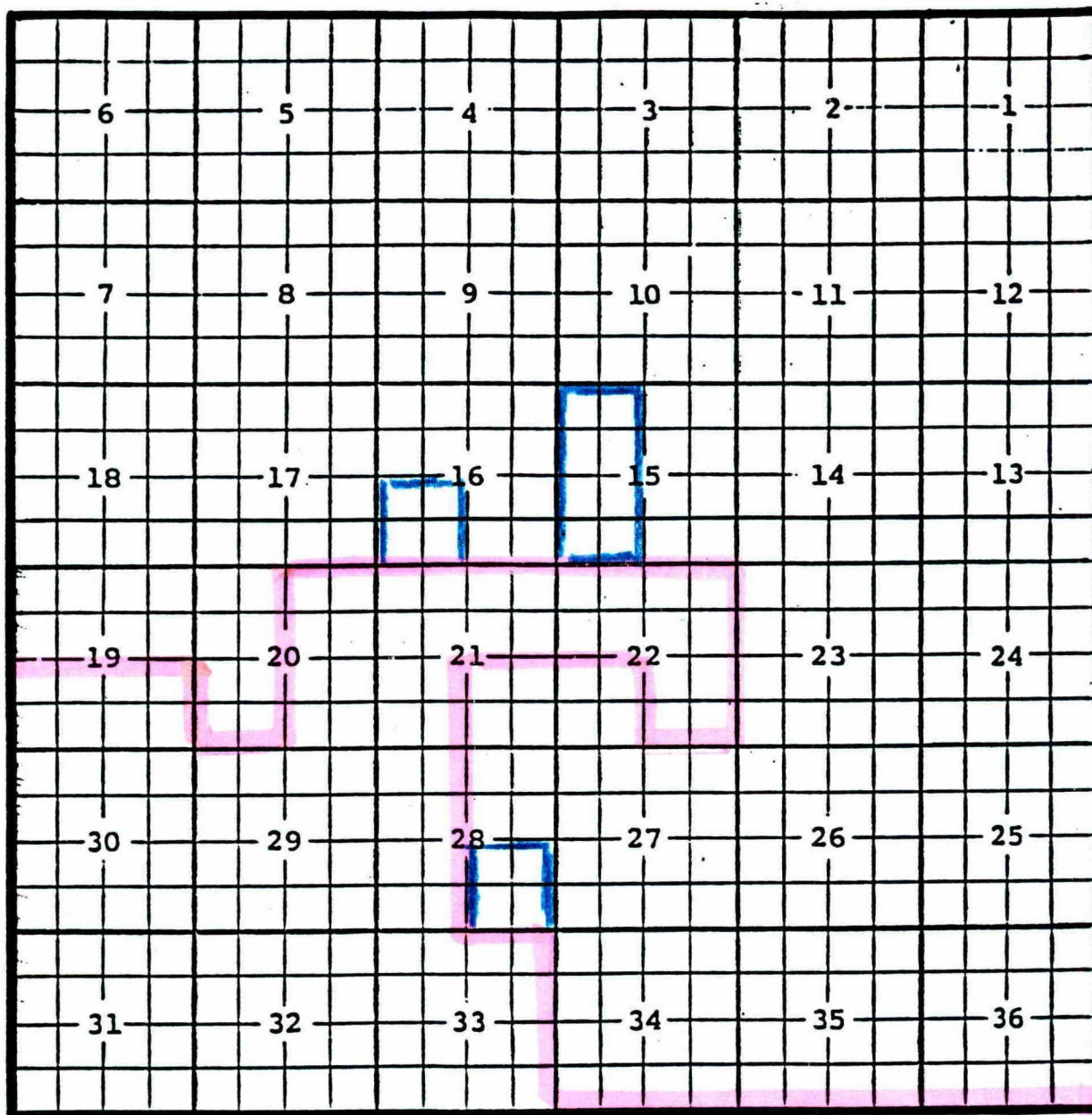
Completed 04/12/01 in the Bone Spring formation.

Top of perforations: 6600'

Eddy County, New Mexico

Pecos Slope; Abo Gas Pool

TOWNSHIP 4 SOUTH, RANGE 25 EAST, NMPM



Four completed gas wells operated by Reliance Energy, Inc. capable of producing in the Abo formation .

Willow Spring '15' State #1, located in Unit N of Section 15. Completed 04/08/01. Top of perfs: 3680'.

Willow Spring '15' State #2, located in Unit F of Section 15. Completed 04/10/01. Top of perfs: 3725'.

Willow Spring '16' State #1, located in Unit N of Section 16. Completed 03/29/01. Top of perfs: 3738'.

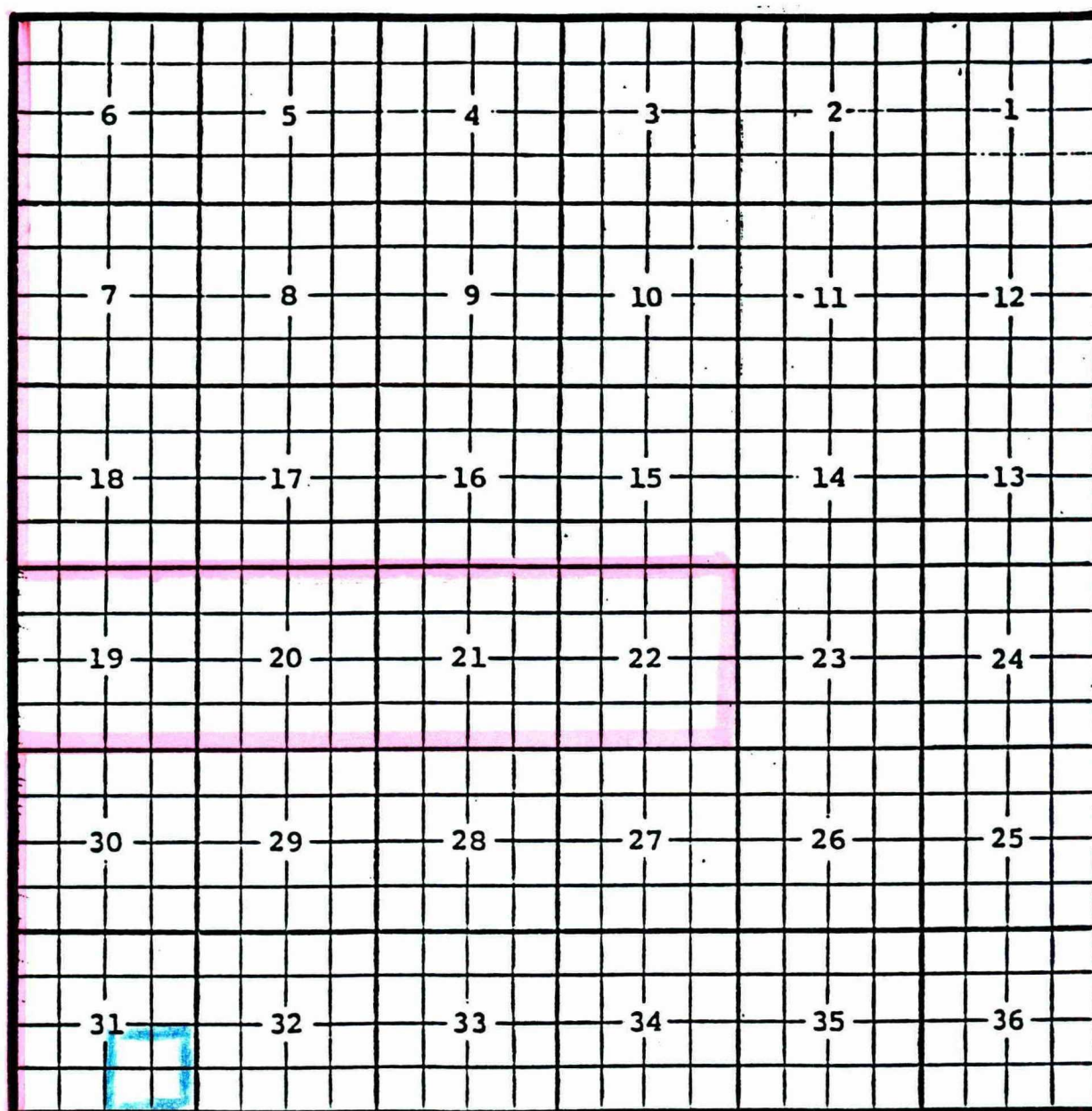
Willow Spring '28' State #1, located in Unit P of Section 28. Completed 04/18/01. Top of perfs: 3638'.



Chaves County, New Mexico

Pecos Slope Abo Gas Pool

TOWNSHIP 6 SOUTH, RANGE 27 EAST, NMPM



Purpose: One completed gas well capable of producing.

Yates Petroleum Corporation, Haystack Federal #1

Location: Unit O, Sec. 31, Township 6, Range 27 East, NMPM

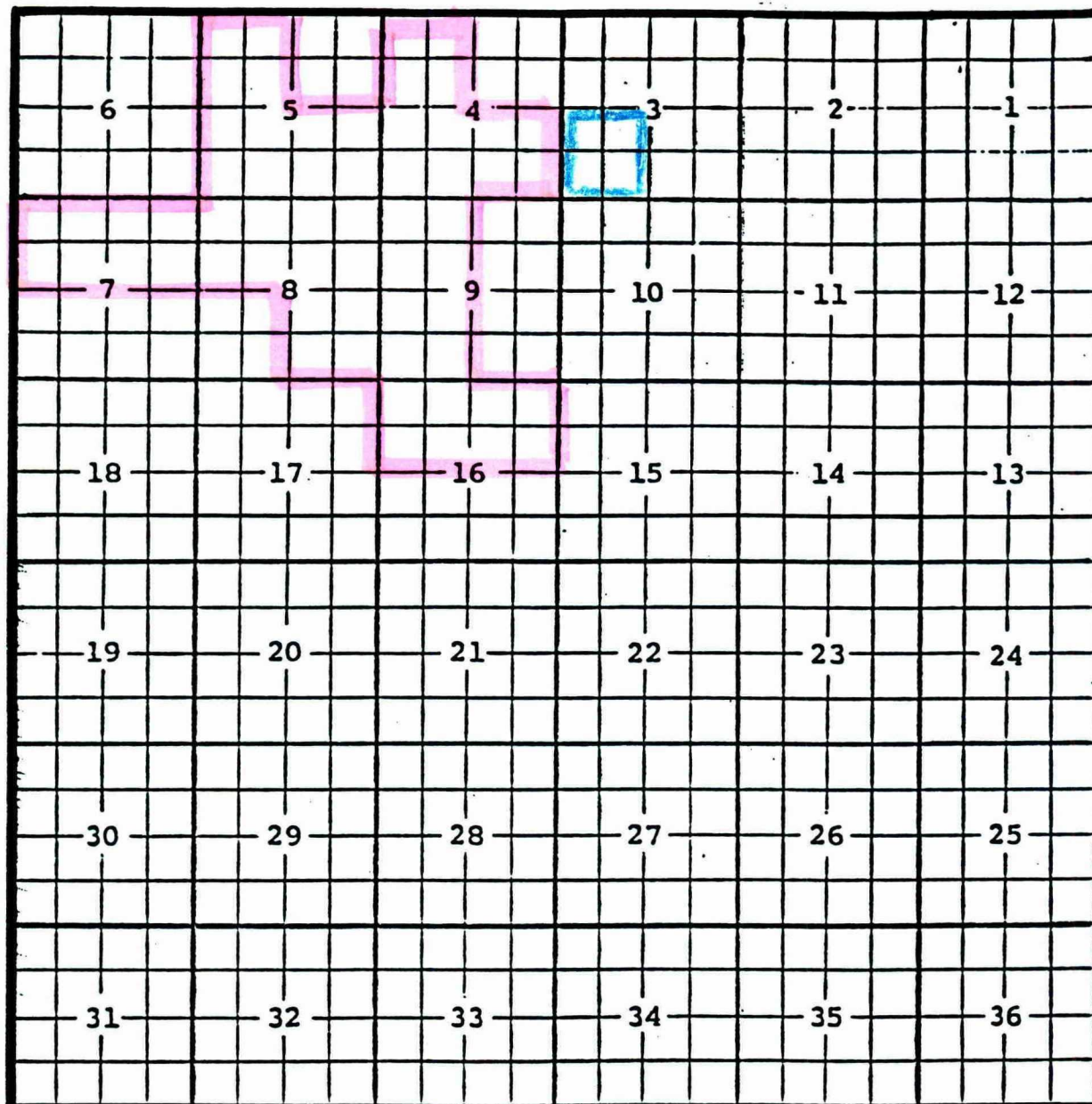
Completed 7/31/01 in the Abo formation

Top of perforations: 4406'.

Eddy County, New Mexico

Red Lake; Glorieta-Yeso Oil Pool

TOWNSHIP 18 SOUTH, RANGE 27 EAST, NMPM



**Purpose:** One oil well capable of producing.

**Devon Energy Production Company, L.P., Mann '3' Federal #1**

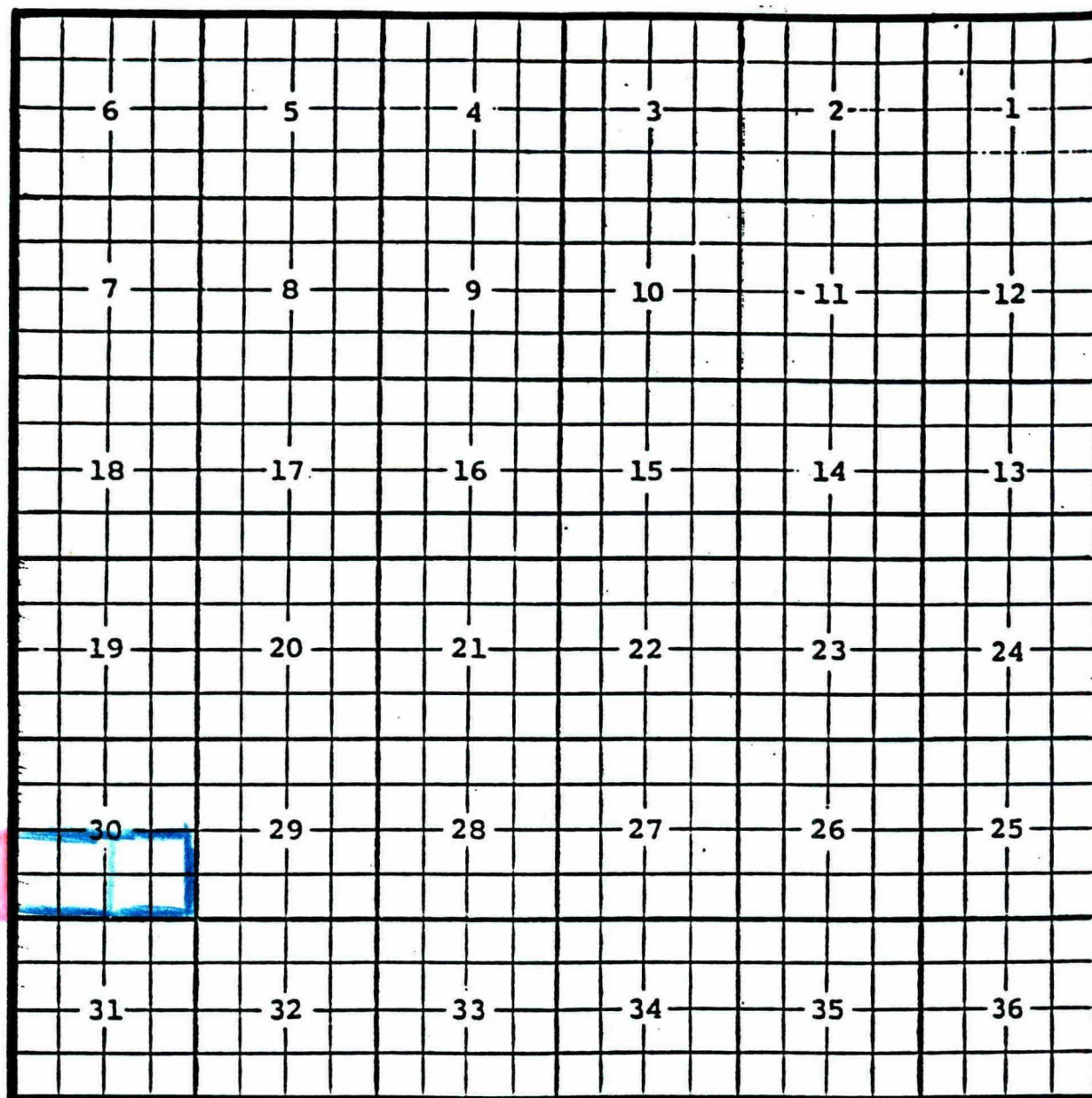
**Location:** Unit L, Sec. 3, Township 18 South, Range 27 East, NMPM

**Completed** 06/15/01 in the Glorieta-Yeso formation.

**Top of perforations:** 3120'.



Eddy County, New Mexico Red Lake; Glorieta-Yeso, Northeast Oil Pool  
TOWNSHIP 17 SOUTH, RANGE 28 EAST, NMPM



Purpose: One completed oil well capable of producing.

SDX Resources, Inc., Staley State #1

Location: Unit O, Sec. 30, Township 17 South, Range 28 East, NMPM

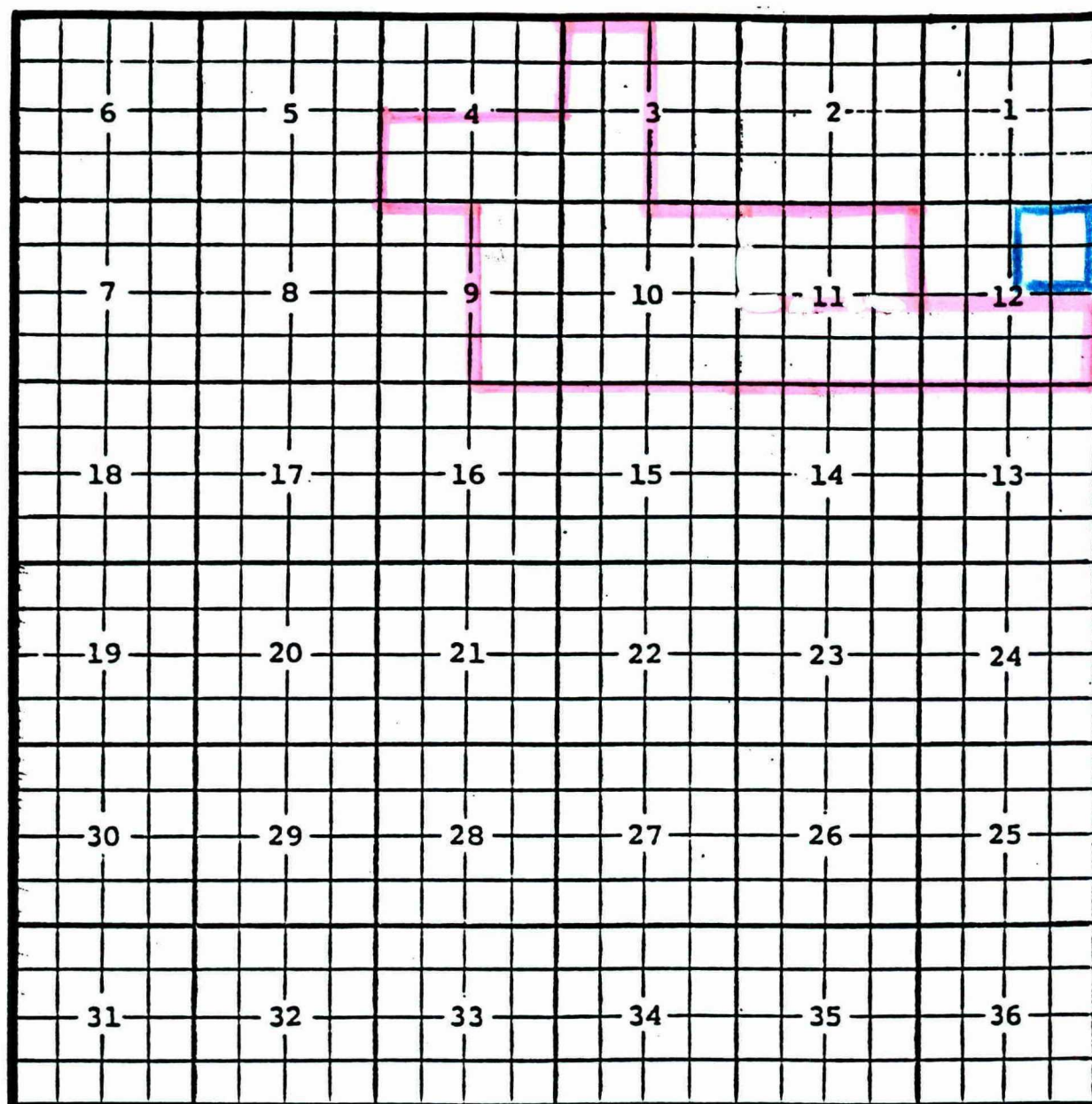
Completed 02/24/01 in the Glorieta-Yeso formation.

Top of perforations: 3689'.

Eddy County, New Mexico

Revelation; Morrow Gas Pool

TOWNSHIP 22 SOUTH, RANGE 25 EAST, NMPM



**Purpose:** One completed gas well capable of producing.

**Nearburg Producing Company, White Tip '12' Federal Com. #1**

**Location:** Unit P, Sec. 12, Township 22 South, Range 25 East, NMPM

**Completed** 8/10/01 in the Morrow formation.

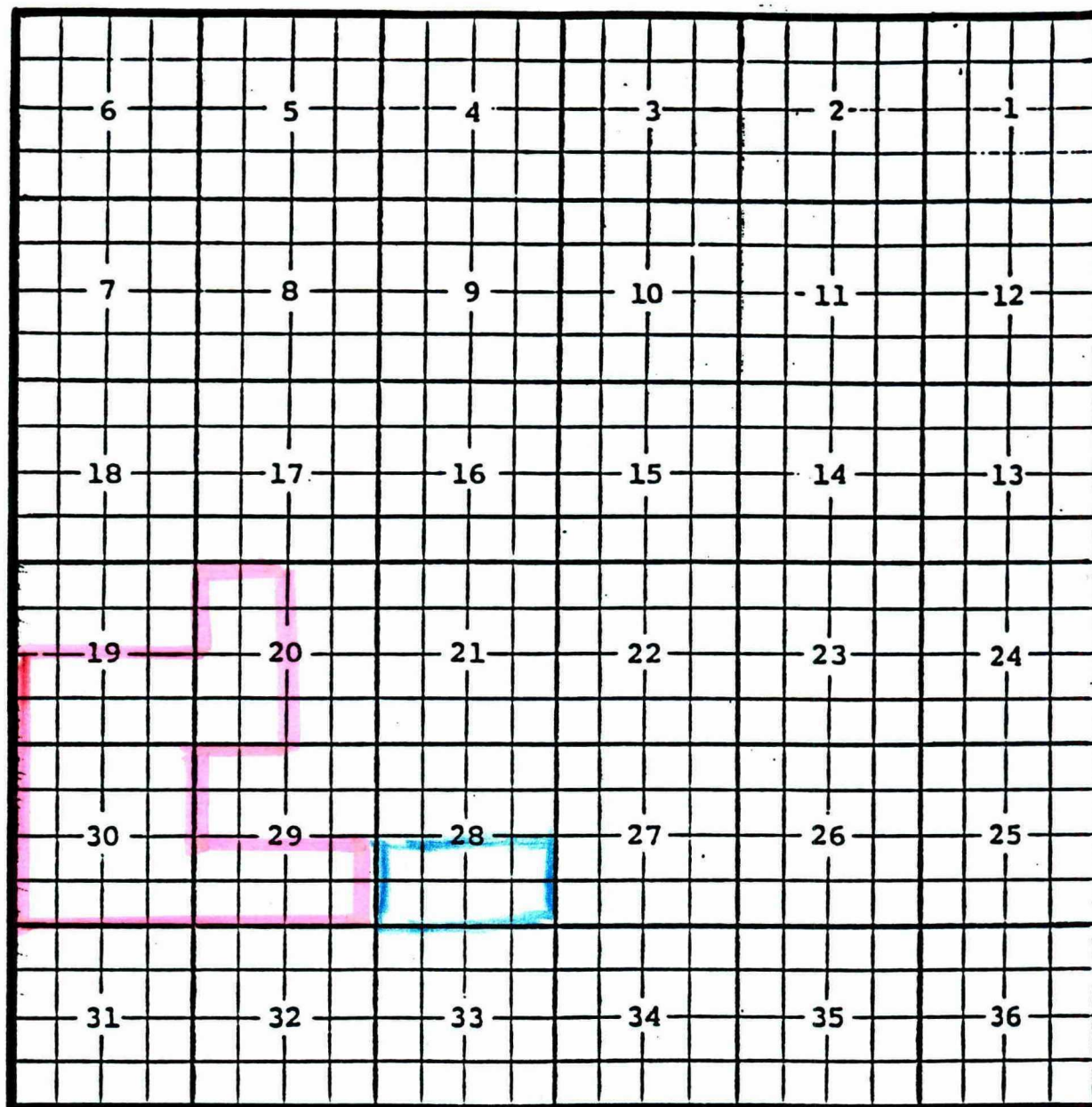
**Top of perforations:** 11,172'.



Eddy County, New Mexico

Saladar; Strawn Gas Pool

TOWNSHIP 20 SOUTH, RANGE 28 EAST, NMPM



Purpose: One gas well capable of producing.

Ocean Energy, Inc., Burton Flat Deep Unit #13

Location: Unit O, Sec. 28, Township 20 South, Range 28 East, NMPM

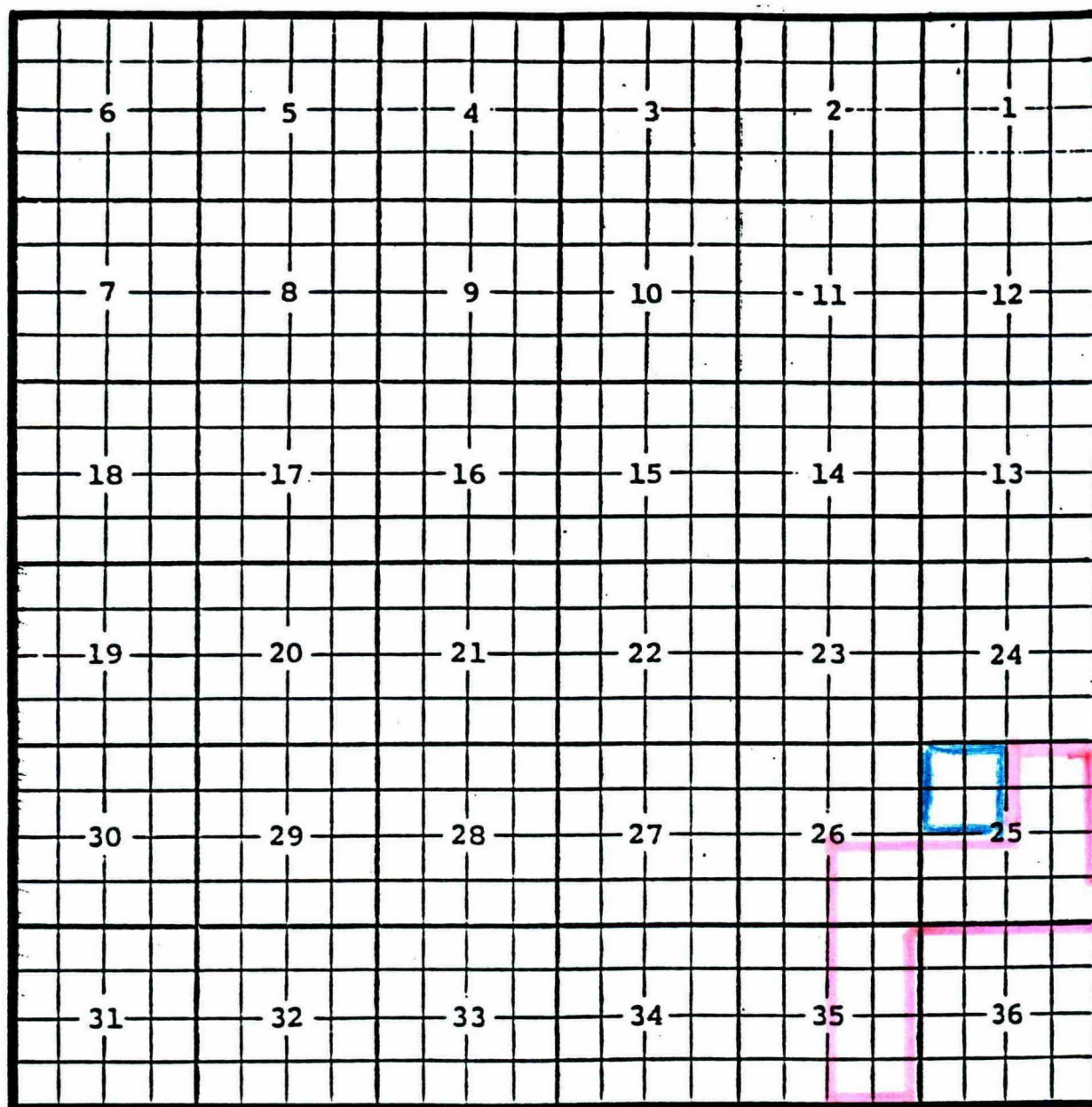
Completed 05/24/01 in the Strawn formation

Top of perforations: 10,578'.

Eddy County, New Mexico

Scanlon; Delaware Oil Pool

TOWNSHIP 20 SOUTH, RANGE 28 EAST, NMPM



**Purpose:** One completed oil well capable of producing.

**Strata Production Company, Lee Federal #9**

**Location:** Unit D, Sec. 25, Township 20 South, Range 28 East, NMPM

**Completed** 03/16/01 in the Delaware formation

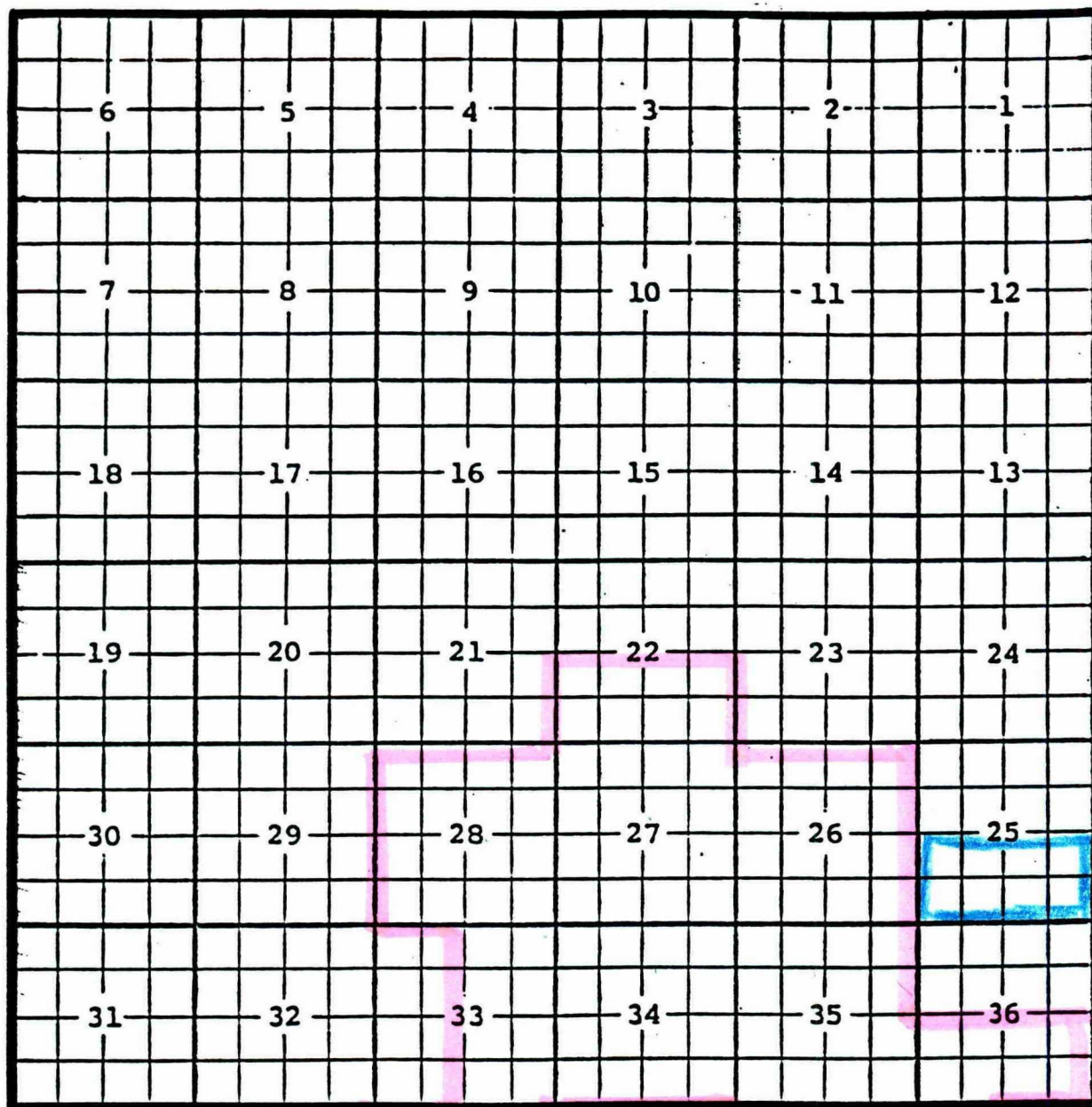
**Top of perforations:** 5439'.



Eddy County, New Mexico

Shugart; Morrow Gas Pool

TOWNSHIP 18 SOUTH, RANGE 31 EAST, NMPM



Purpose: One gas well capable of producing.

Devon SFS Operating, Inc., Shugart '25' Federal #1

Location: Unit K, Sec. 25, Township 18 South, Range 31 East, NMPM

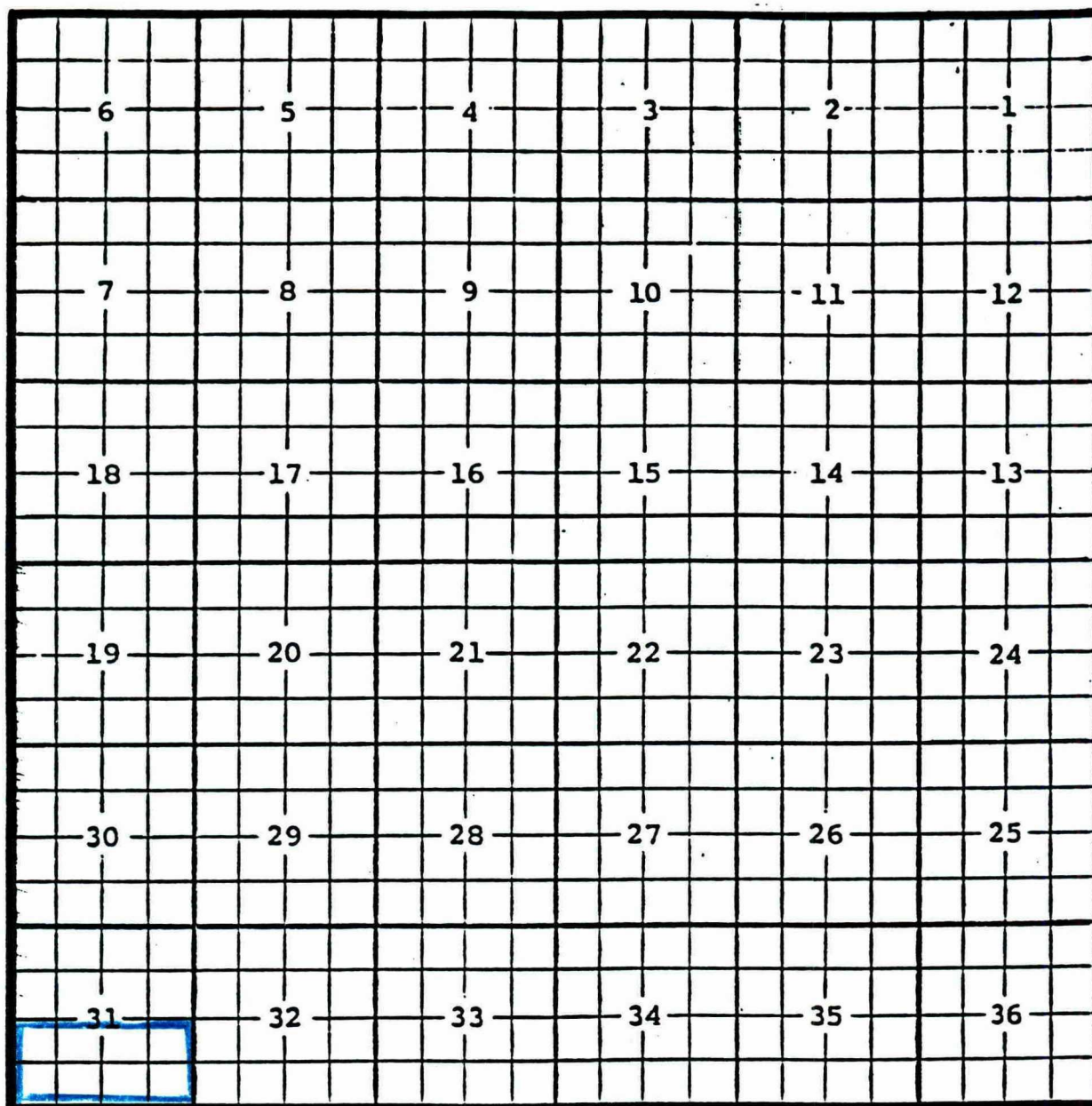
Completed 4/10/01 in the Morrow formation.

Top of perforations: 11,908'.

Eddy County, New Mexico

Shugart; Morrow, North Gas Pool

TOWNSHIP 17 SOUTH, RANGE 31 EAST, NMPM



Purpose: One gas well capable of producing.

Harvey E. Yates Company, Power Deep '31' Federal Com. #1

Location: Unit P, Sec. 31, Township 17 South, Range 31 East, NMPM

Completed 7/26/01 in the Morrow formation.

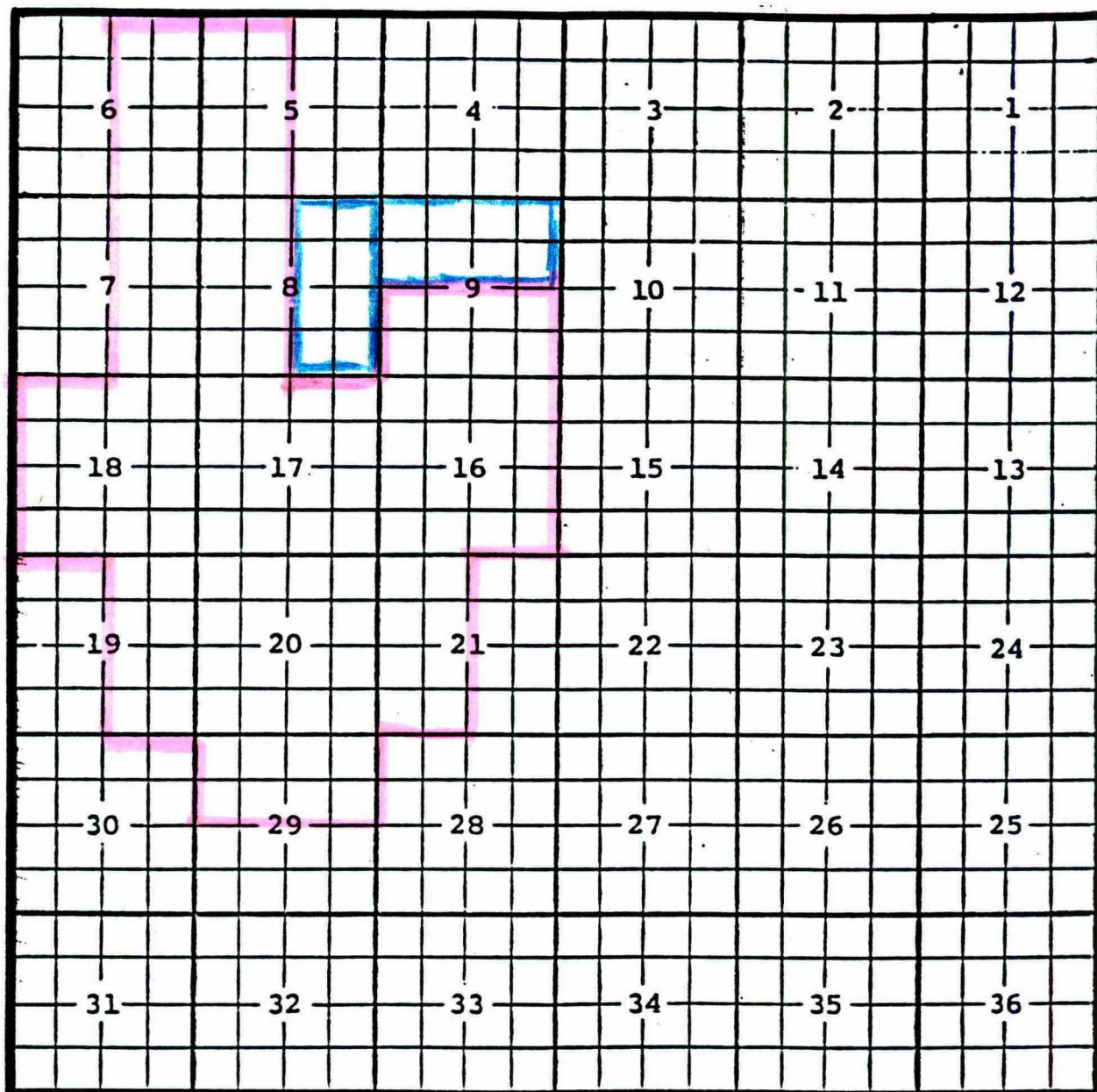
Top of perforations: 11,686'.



Eddy County, NM

Shugart; Morrow, North Gas Pool

TOWNSHIP 18 SOUTH, RANGE 31 EAST, NMPM



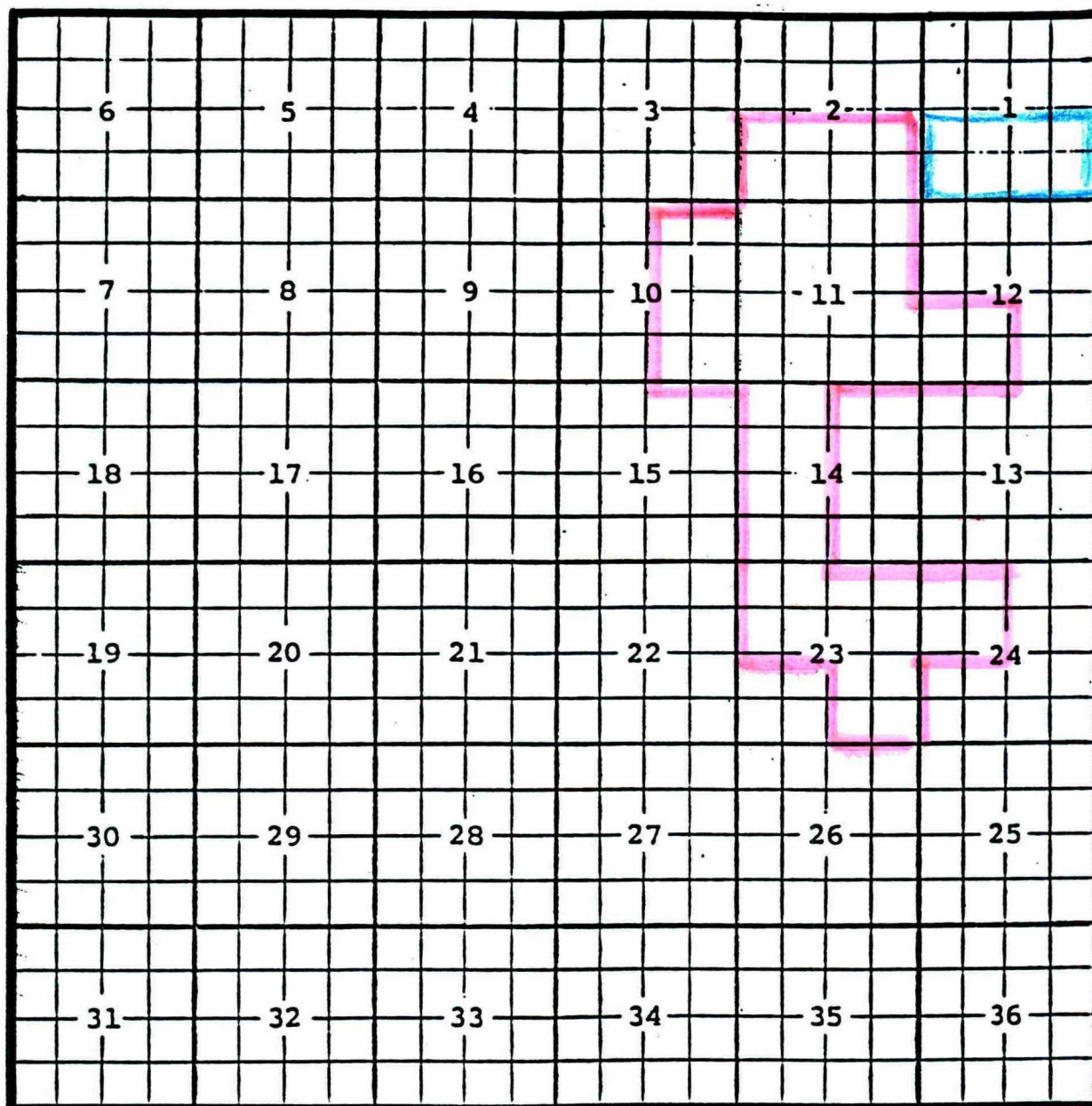
**Purpose:** Two completed gas wells capable of producing in the Morrow formation.

- **Mewbourne Oil Company, Fren '8' Federal #2**  
**Location:** Unit A, Sec. 8, Township 18 South, Range 31 East, NMPM  
**Completed** 08/12/01, **Top of perforations:** 11,829'.
- **Anadarko Petroleum Corporation, Baish Federal #12**  
**Location:** Unit C, Sec. 9, Township 18 South, Range 31 East, NMPM  
**Completed** 02/22/01, **Top of perforations:** 11,706'.

Eddy County, New Mexico

Tamano; Bone Spring Oil Pool

TOWNSHIP 18 SOUTH, RANGE 31 EAST, NMPM



Purpose: One oil well capable of producing.

Harvey E. Yates Company, Cholla 1' Federal #1

Location: Unit J, Sec. 1, Township 18 South, Range 31 East, NMPM

Completed 03/05/01 in the Bone Spring formation

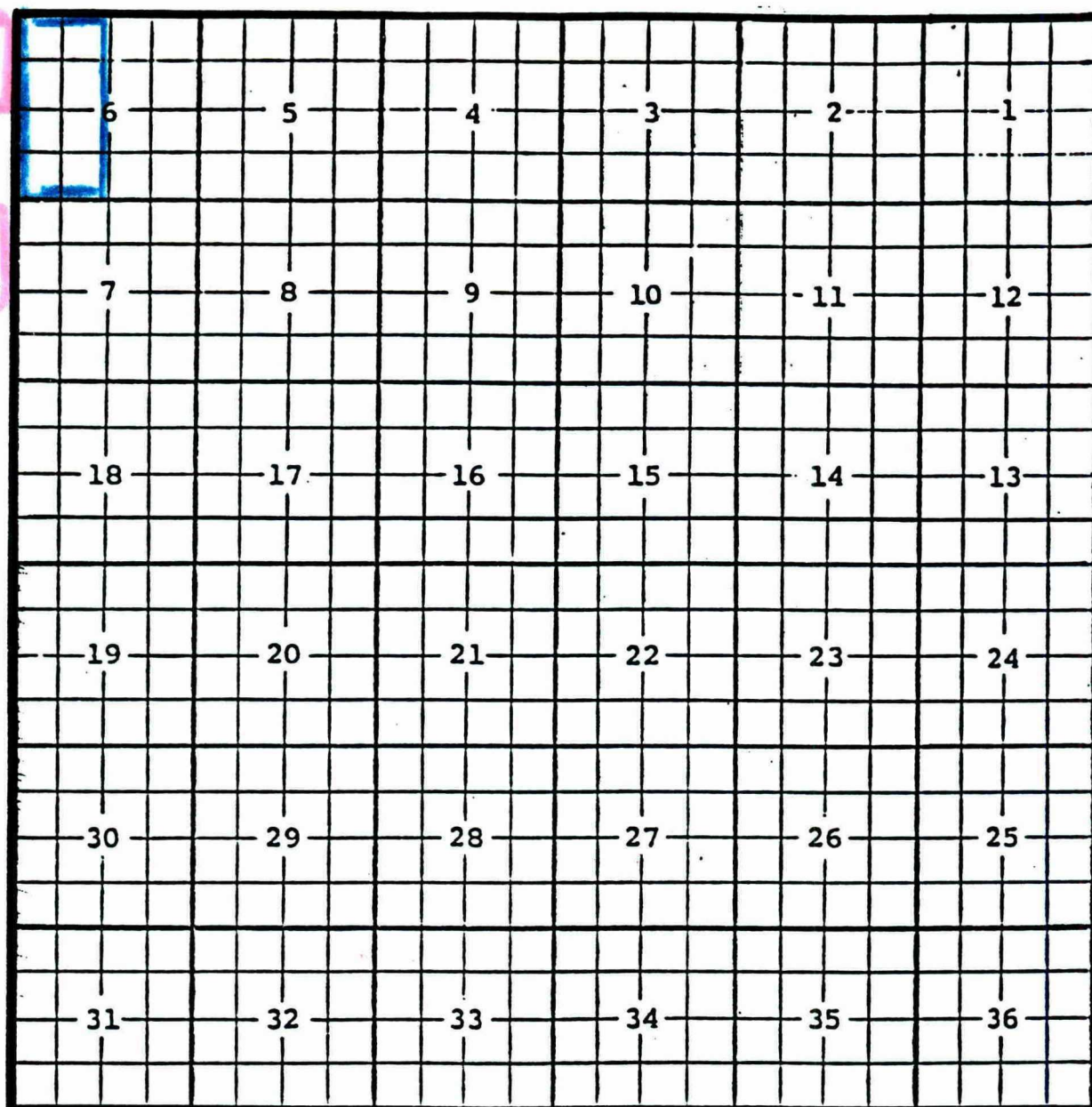
Top of perforations: 8554'.



Eddy County, New Mexico

Turkey Track; Morrow Gas Pool

TOWNSHIP 19 SOUTH, RANGE 30 EAST, NMPM



**Purpose:** One completed gas well capable of producing.

**Bell Weather Exploration Company, Wishbone Federal Com. #1**

**Location:** Lot 4, Sec. 6, Township 19 South, Range 30 East, NMPM

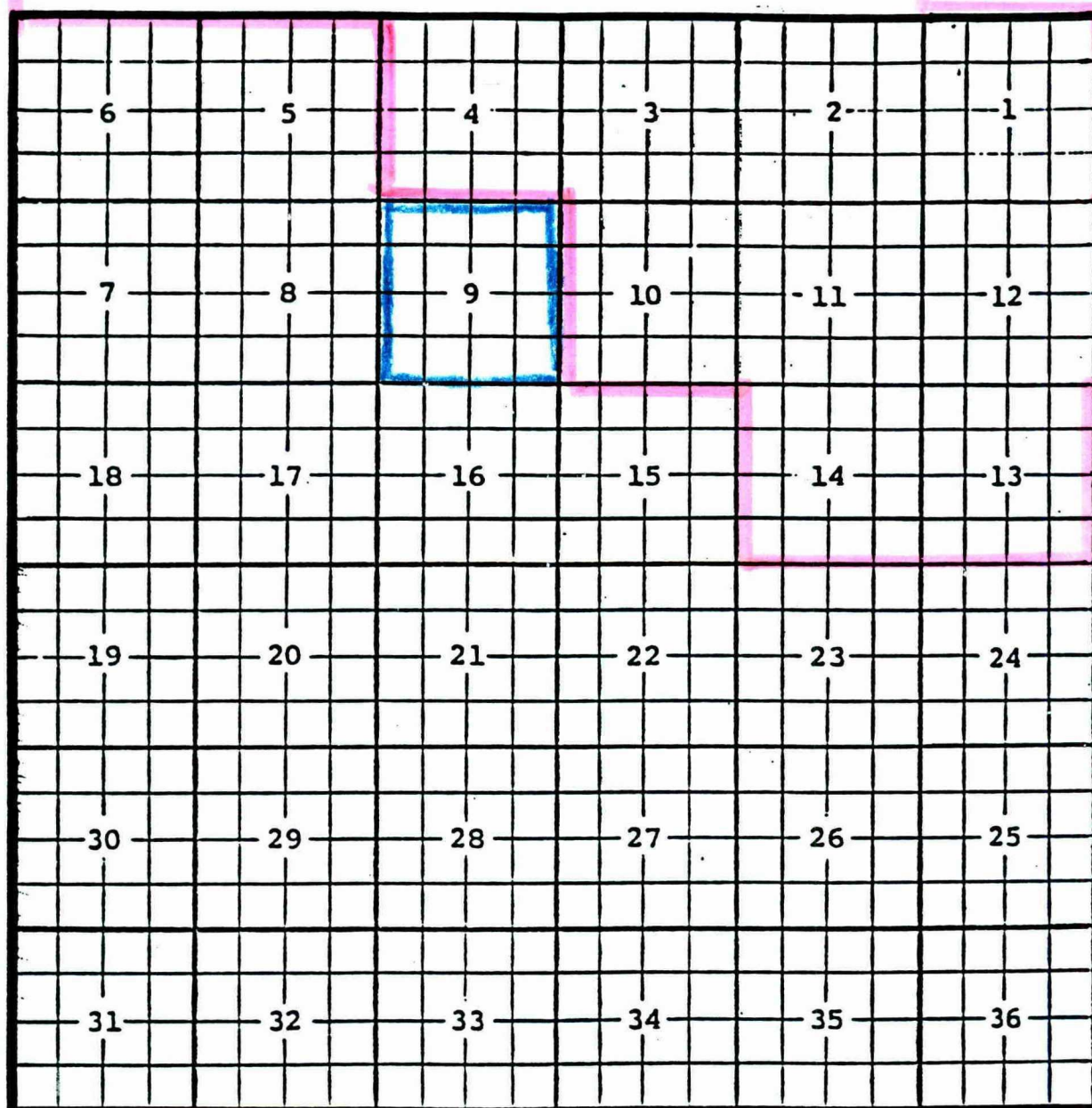
**Completed** 09/28/00 in the Morrow formation

**Top of perforations:** 11,399'.

Eddy County, New Mexico

White City; Pennsylvanian Gas Pool

TOWNSHIP 25 SOUTH, RANGE 26 EAST, NMPM



Purpose: One completed gas well capable of producing.

OXY USA WTP Limited Partnership, Esperanza #1

Location: Unit F, Sec. 9, Township 25 South, Range 26 East, NMPM

Completed 05/11/01 in the Pennsylvanian formation

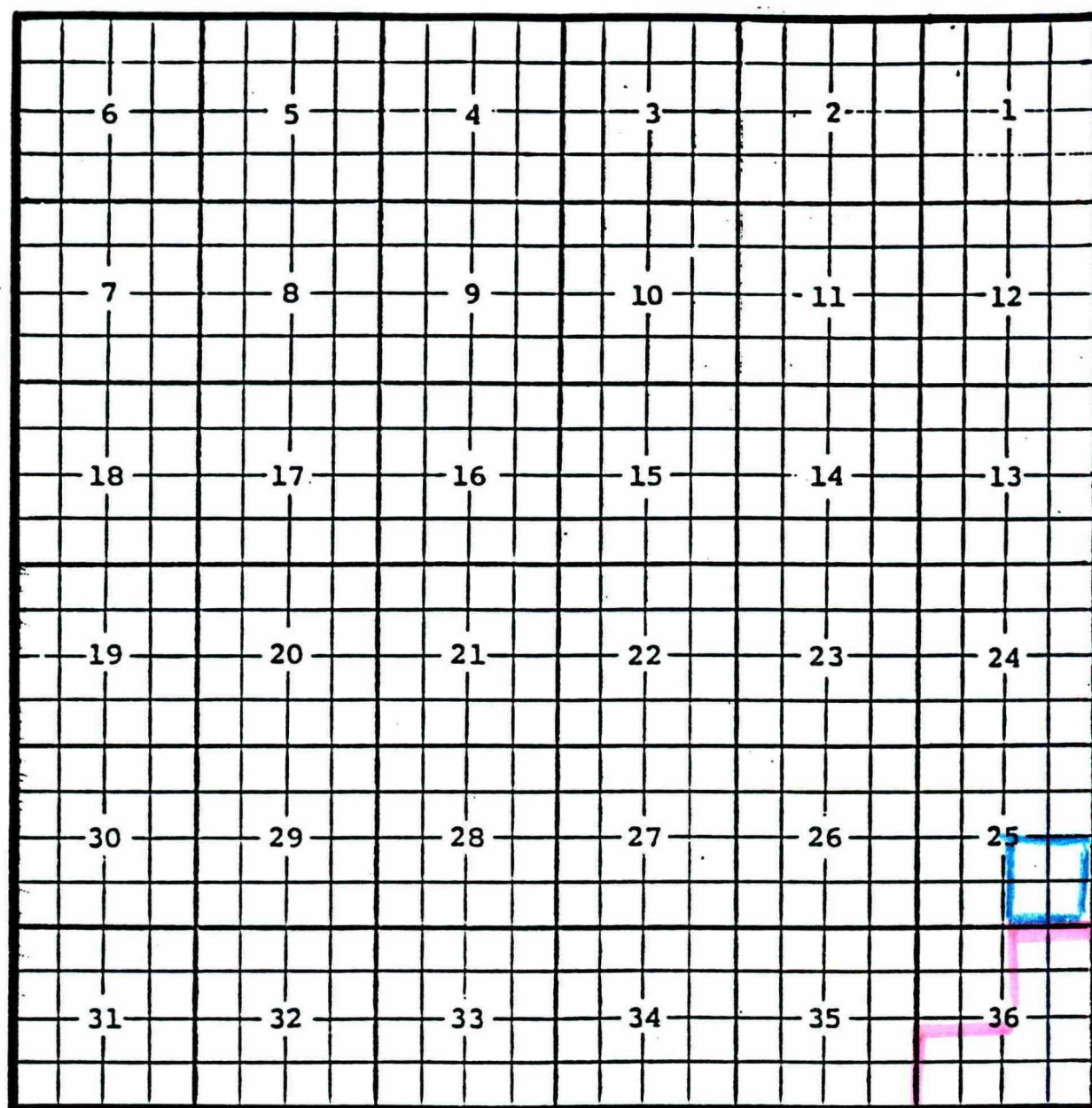
Top of perforations: 11,570'.



Eddy County, New Mexico

Willow Lake; Delaware Oil Pool

TOWNSHIP 24 SOUTH, RANGE 28 EAST, NMPM



Purpose: One completed oil well capable of producing.

NGX Company, McKee State #1

Location: Unit O, Sec. 25, Township 24 South, Range 28 East, NMPM

Completed on 6/20/01 in the Delaware formation.

Top of perforations: 4883'.