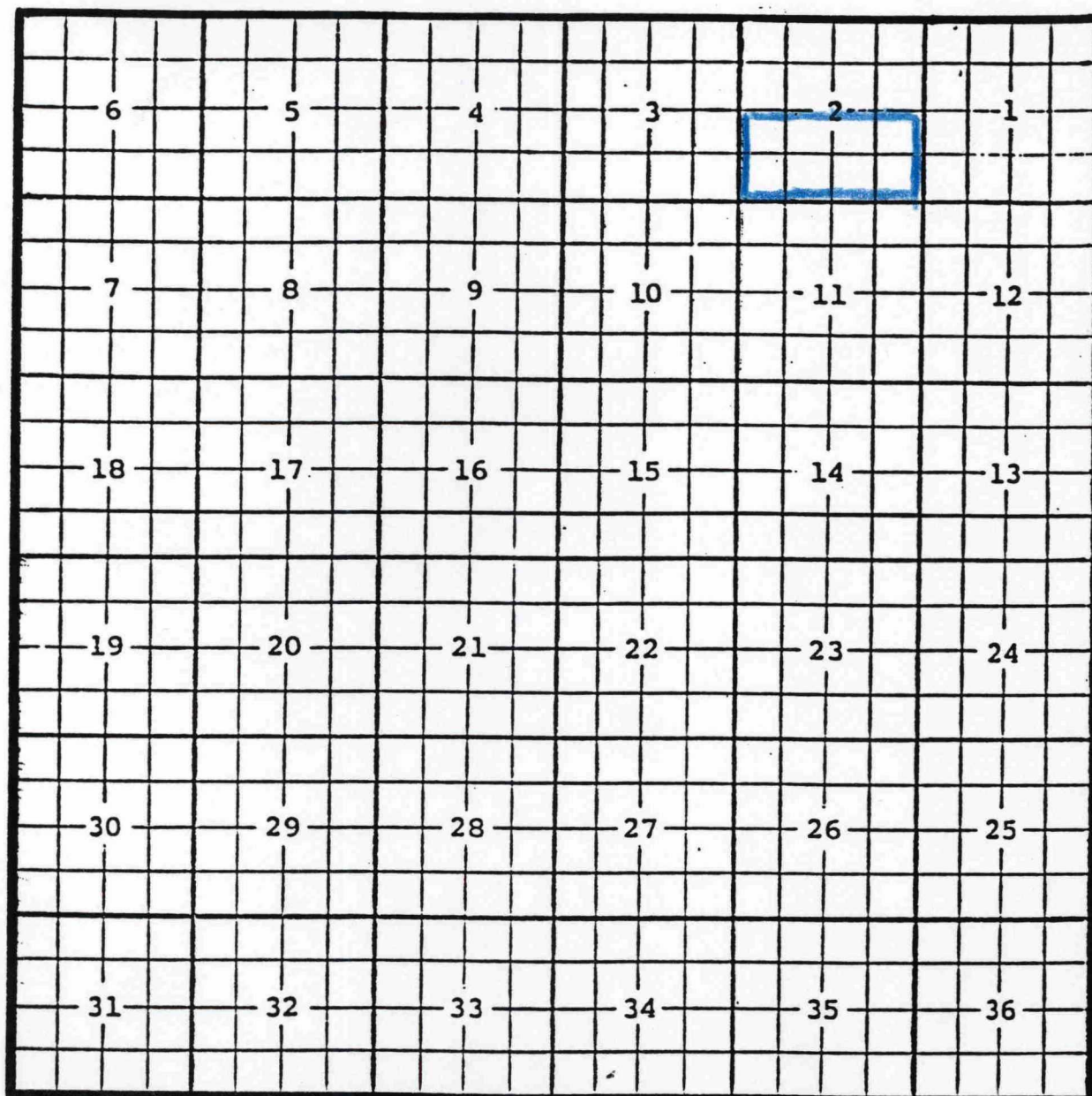


Eddy County, New Mexico

Revelation; Atoka Gas Pool

TOWNSHIP 22 SOUTH, RANGE 25 EAST, NMPM



Purpose: One completed gas well capable of producing.

Yates Petroleum Corporation, Whopper 'AZD' State #2

Location: Unit M, Sec. 2, Township 22 South, Range 25 East, NMPM

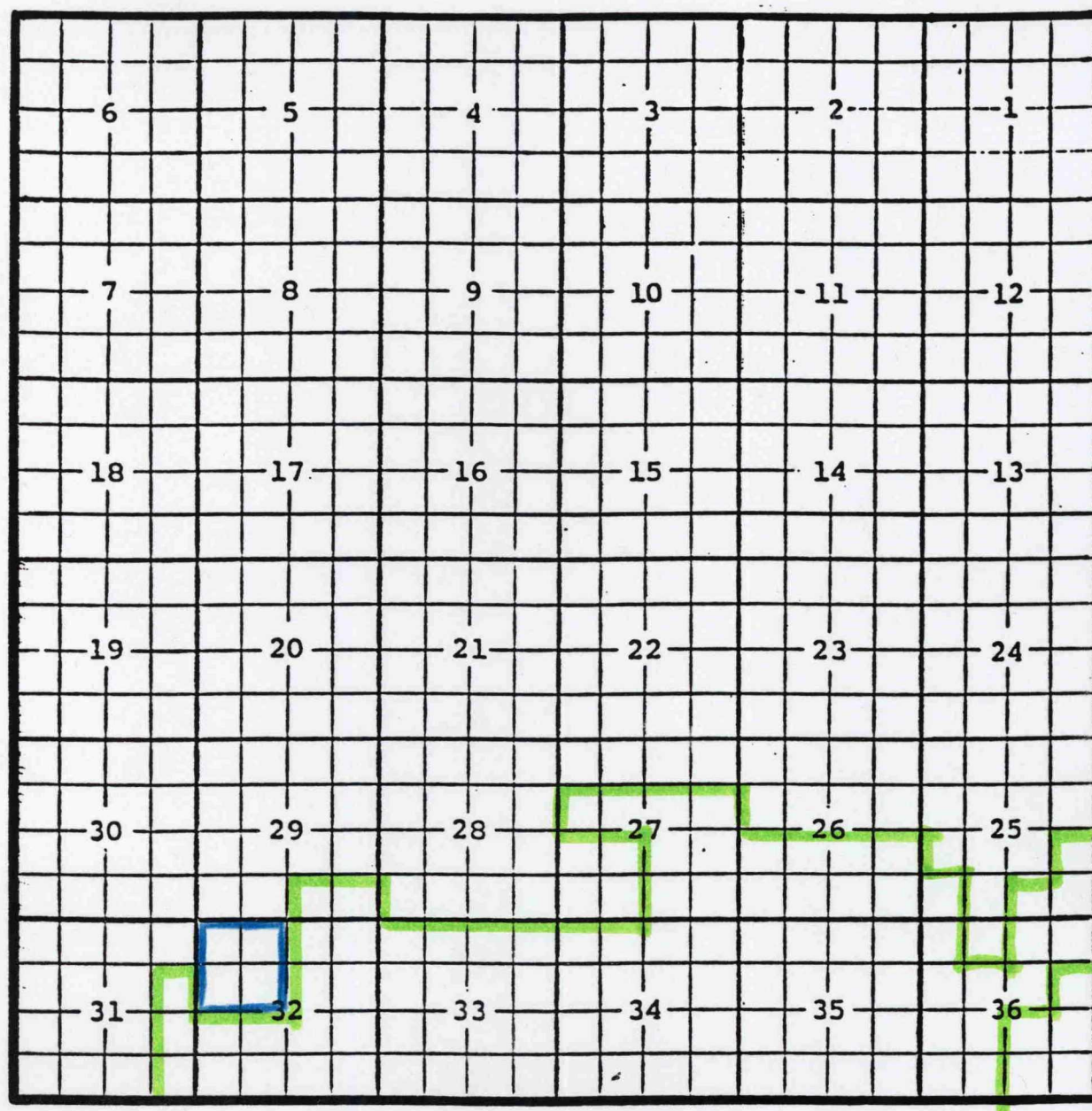
Completed 4/03/02 in the Atoka formation.

Top of perforations: 10,088'.

Eddy County, New Mexico

Artesia; Queen-Grayburg-San Andres Oil Pool

TOWNSHIP 17 SOUTH, RANGE 28 EAST, NMPM



Purpose: One completed oil well capable of producing.

SDX Resources, Inc., Enron State #1

Location: Unit C, Sec. 32, Township 17 South, Range 28 East, NMPM

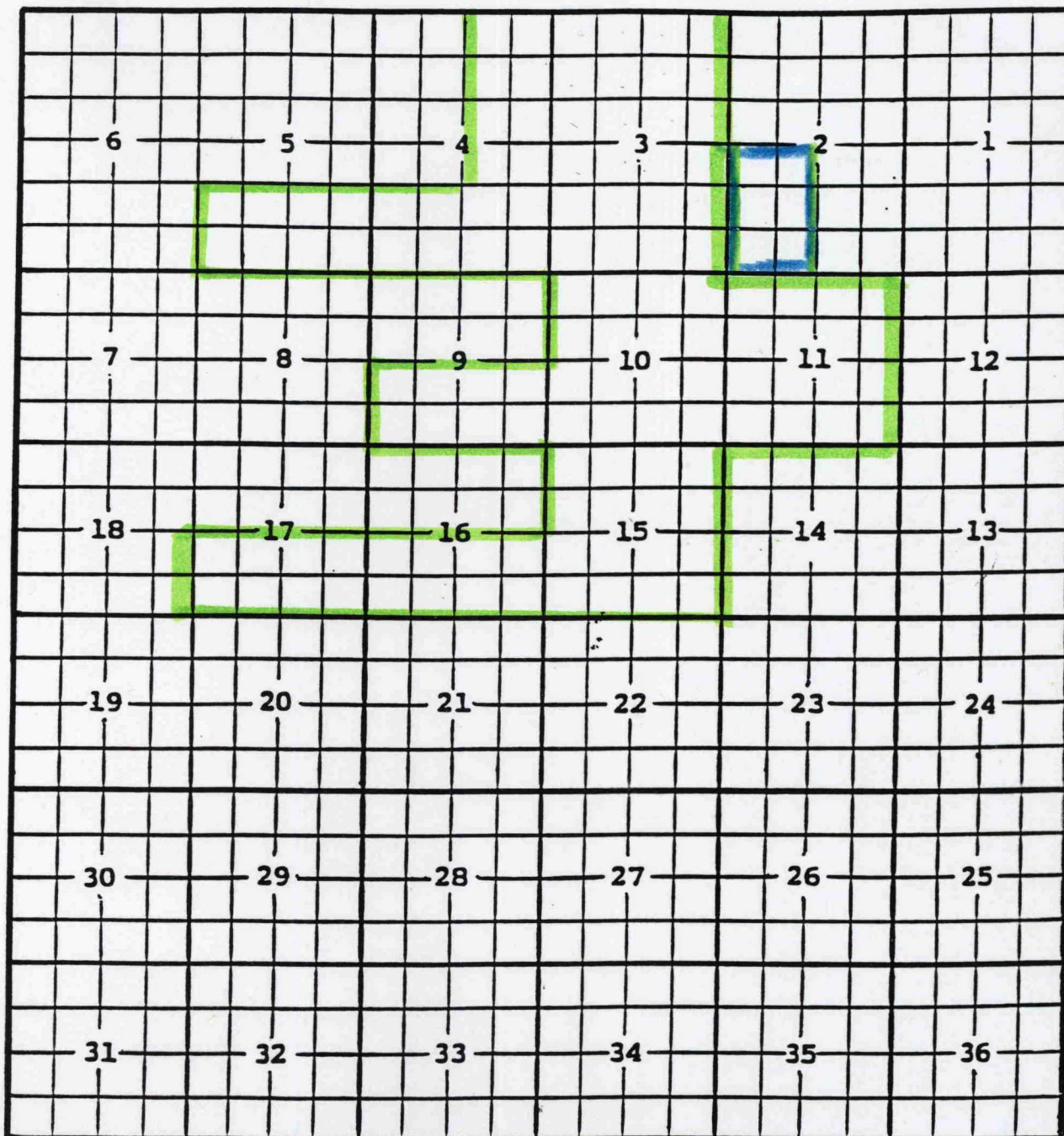
Completed 11/21/01 in the San Andres formation.

Top of perforations: 2420'.

Eddy County, New Mexico

Burton Flat; Strawn Gas Pool

TOWNSHIP 21 SOUTH, RANGE 27 EAST, NMPM



Purpose: One completed gas well capable of producing.

Ocean Energy, Inc., Burton Flat Deep Unit #14

Location: Lot 13, Sec. 2, Township 21 South, Range 27 East, NMPM

Completed 3/25/02 in the Strawn formation.

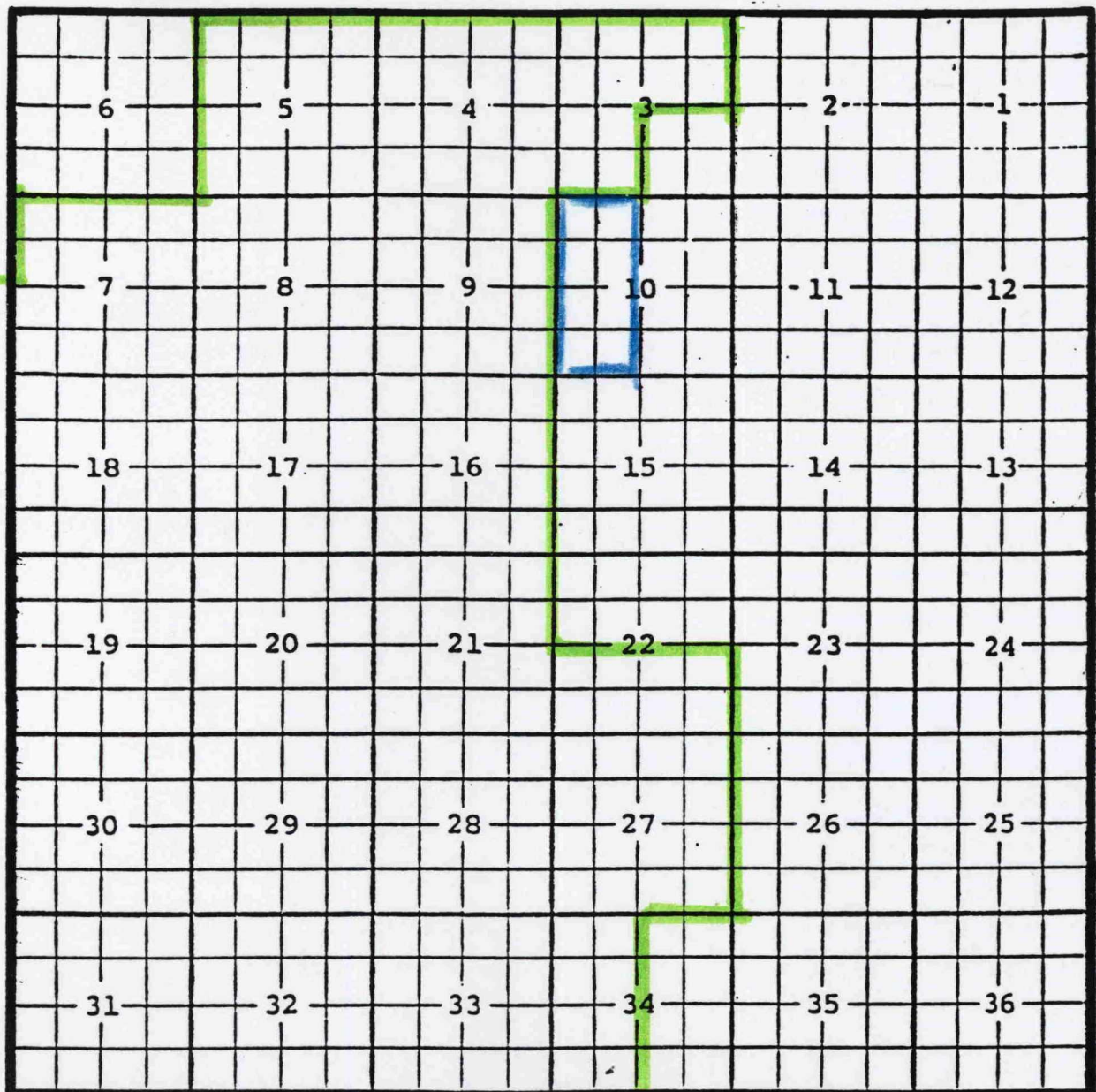
Top of perforations: 10,277'.

Eddy County, New Mexico

Carlsbad; Morrow, South Gas Pool

TOWNSHIP 22 SOUTH, RANGE ~~30~~ East, NMPM

27



Purpose: One completed gas well capable of producing.

Marbob Energy Corporation, Baby Ruth Fee #2

Completed 02/23/02 in the Morrow formation.

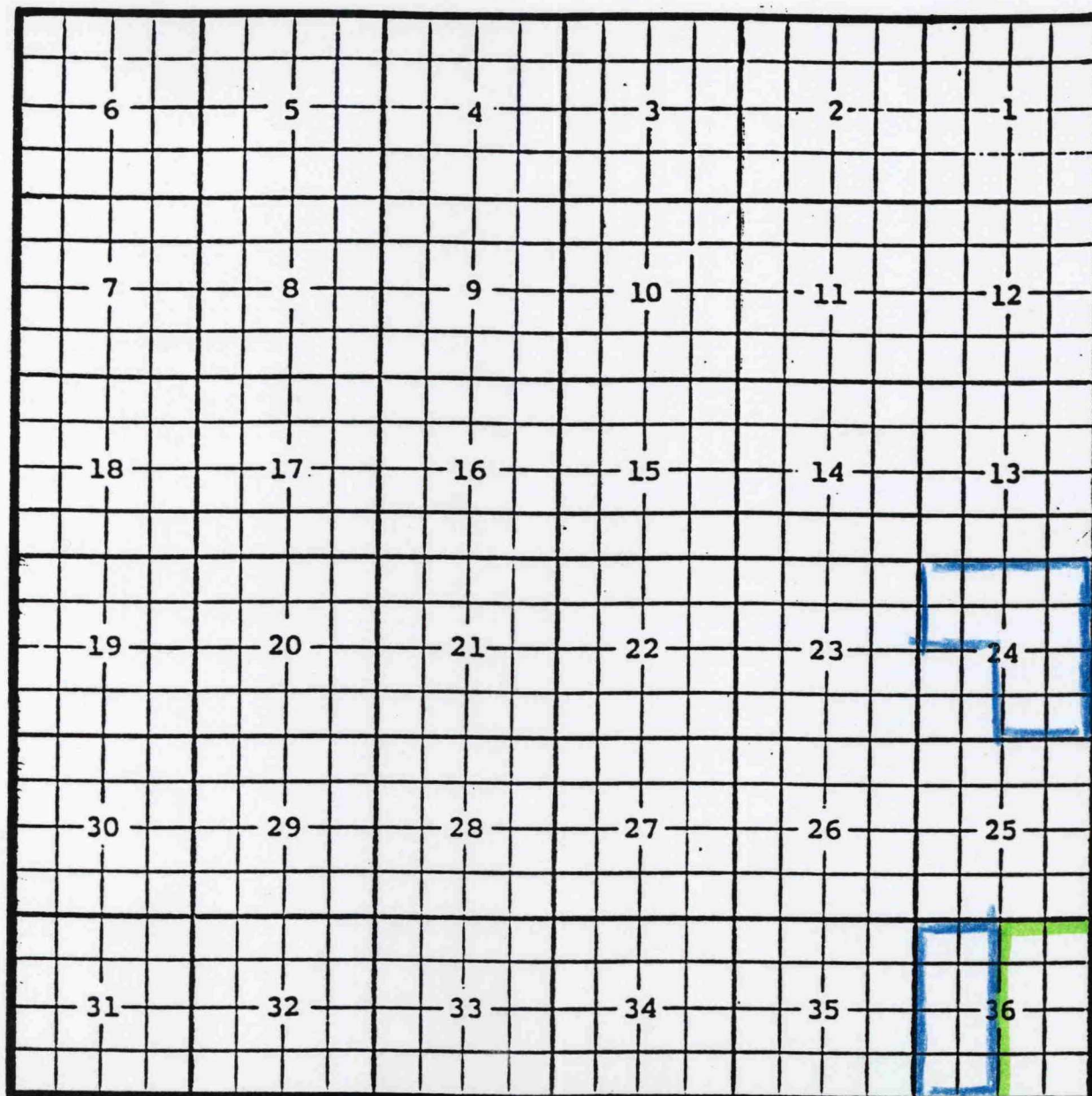
Location: Unit E, Section 10, Township 22 South, Range 27 East, NMPM

Top of perforations: 11,447'.

Eddy County, New Mexico

Carlsbad; Strawn, South Gas Pool

TOWNSHIP 22 SOUTH, RANGE 26 EAST, NMPM



Purpose: Two completed gas wells capable of producing.

Marbob Energy Corporation, Airport Grace #1

Location: Unit K, Sec. 36, Township 22 South, Range 26 East, NMPM

Completed 01/30/02 in the Strawn formation.

Top of perforations: 10,435'.

Marbob Energy Corporation, Go Po Go #2

Location: Unit G, Sec. 24, Township 22 South, Range 26 East, NMPM

Completed 03/13/02 in the Strawn formation.

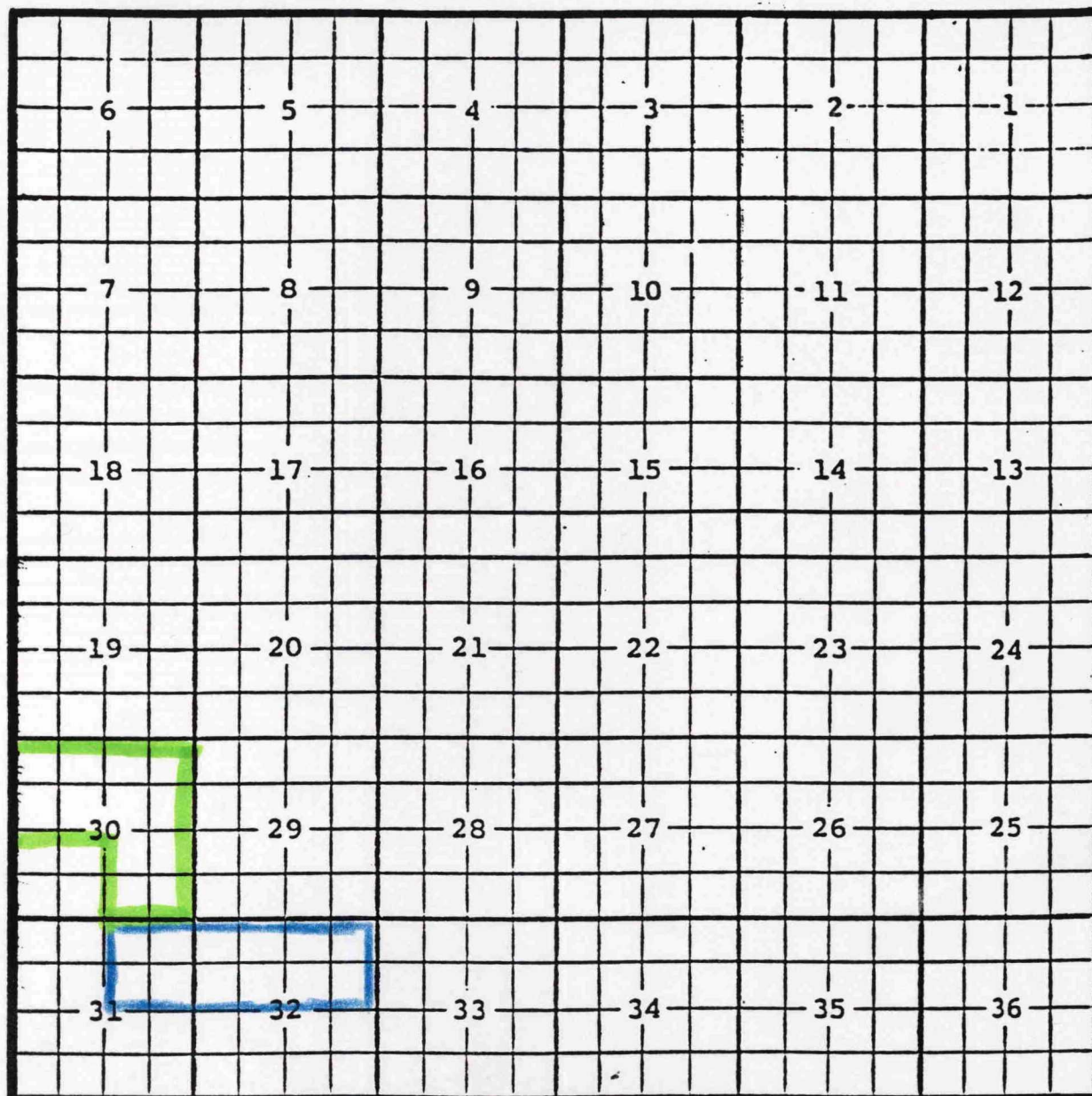
Top of perforations: 10,210'.

Eddy County, New Mexico

Cemetery; Wolfcamp Gas Pool

TOWNSHIP 20 SOUTH, RANGE 35 EAST, NMPM

25



Purpose: One completed gas well capable of producing.

Fasken Oil & Ranch, Ltd., State '32' Com. #1

Location: Unit D, Section 32, Township 20 South, Range 25 East. NMPM

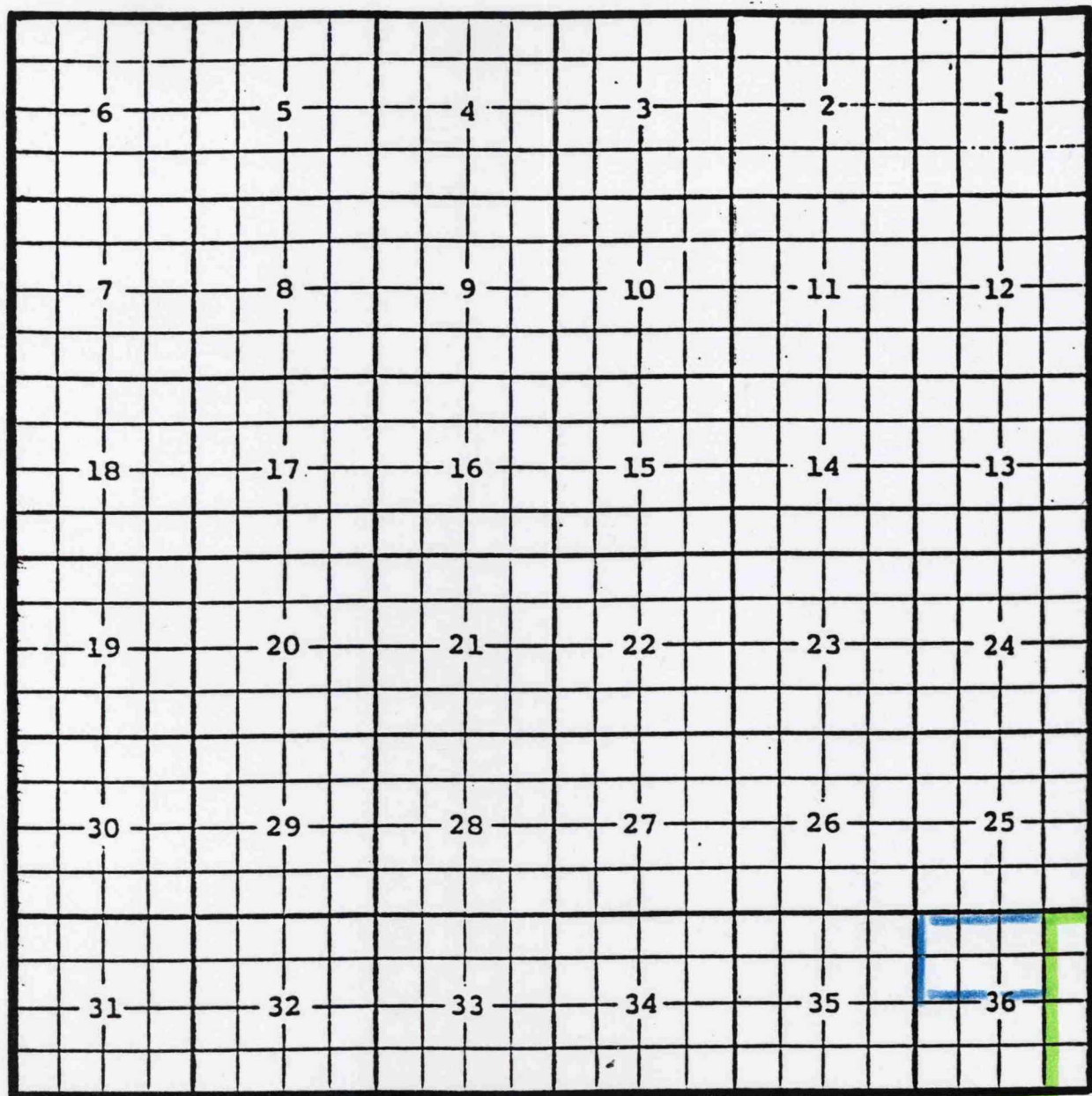
Completed on 04/26/02 in the Wolfcamp formation.

Top of perforations: 7064'.

Eddy County, New Mexico

Empire; Wolfcamp, South Oil Pool

TOWNSHIP 17 SOUTH, RANGE 28 EAST, NMPM



Purpose: One completed oil well capable of producing.

Louis Dreyfus Natural Gas, Geronimo '36' State #1

Location: Unit C, Sec. 36, Township 17 South, Range 28 East, NMPM

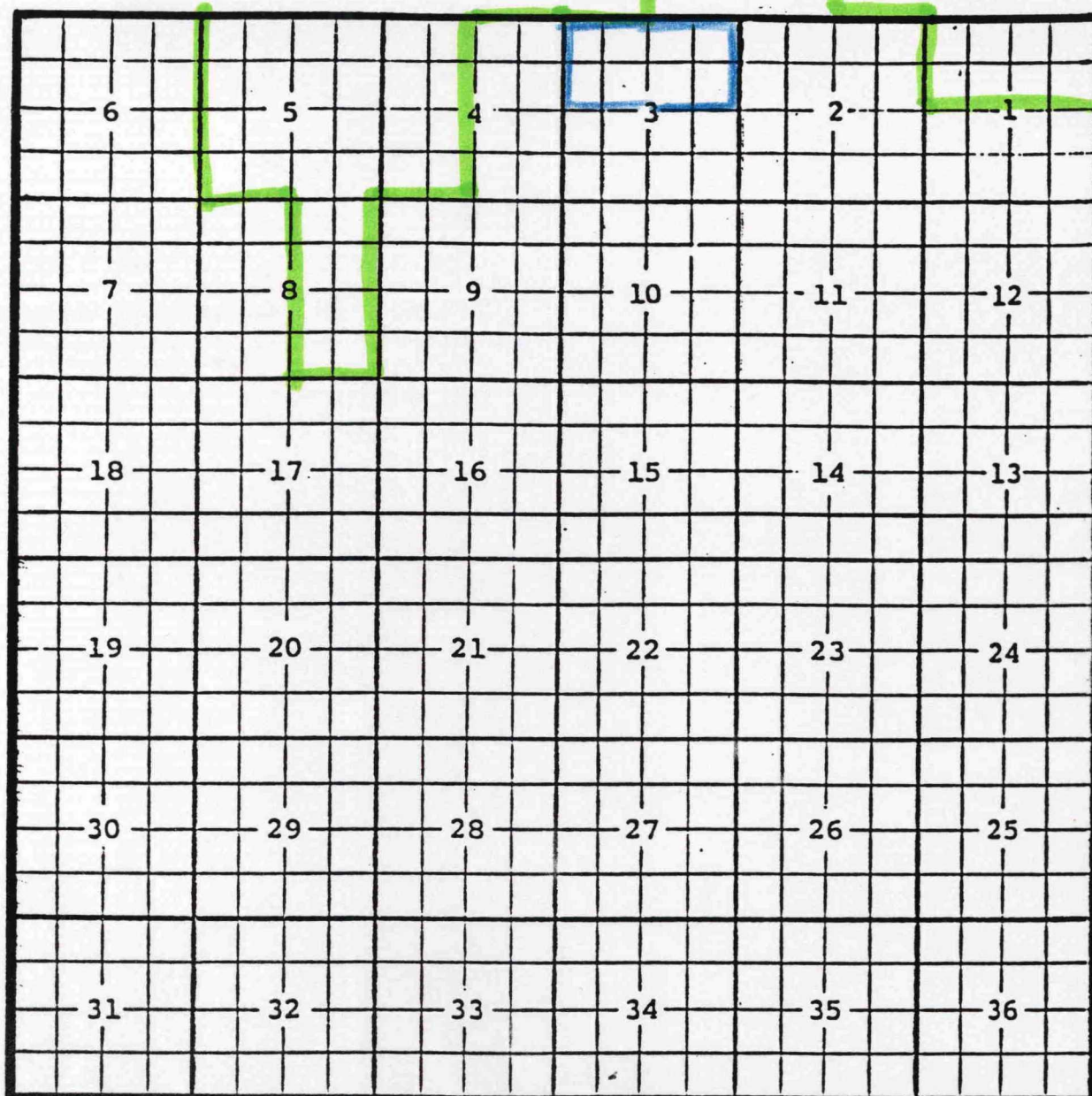
Completed 09/19/01 in the Wolfcamp formation

Top of perforations: 7504'.

Chaves County, New Mexico

Foor Ranch; Pre-Permian Gas Pool

TOWNSHIP 10 SOUTH, RANGE 26 EAST, NMPM



Purpose: One completed gas well capable of producing.

Yates Petroleum Corporation, Handicapper 'AWI' State #2

Location: Unit D, Sec. 3, Township 10 South, Range 26 East, NMPM

Completed ~~07/23/00~~ in the Cisco formation.

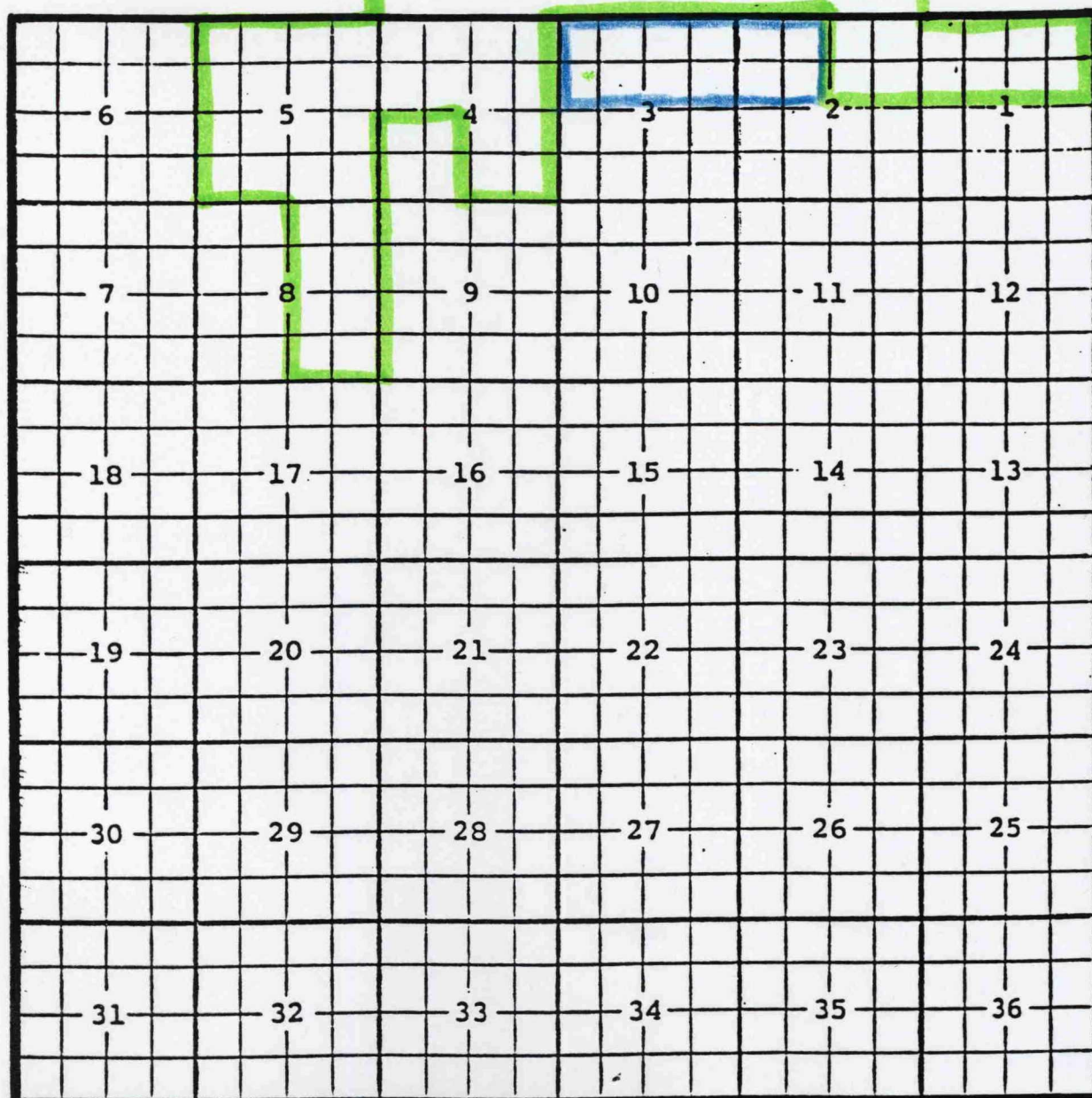
Top of perforations: 5744'.

11/9/01

Chaves County, New Mexico

Foor Ranch; Wolfcamp Gas Pool

TOWNSHIP 10 SOUTH, RANGE 26 EAST, NMPM



Purpose: Two completed gas wells capable of producing.

1) Yates Petroleum Corporation, South Dallas #1

Location: Unit F, Sec. 2, Township 10 South, Range 26 East, NMPM

Completed 03/14/02 in the Wolfcamp formation.

Top of perforations: 5620'.

2) Yates Petroleum Corporation, Handicapper 'AWI' State #2

Location: Unit D, Sec. 3, Township 10 South, Range 26 East, NMPM

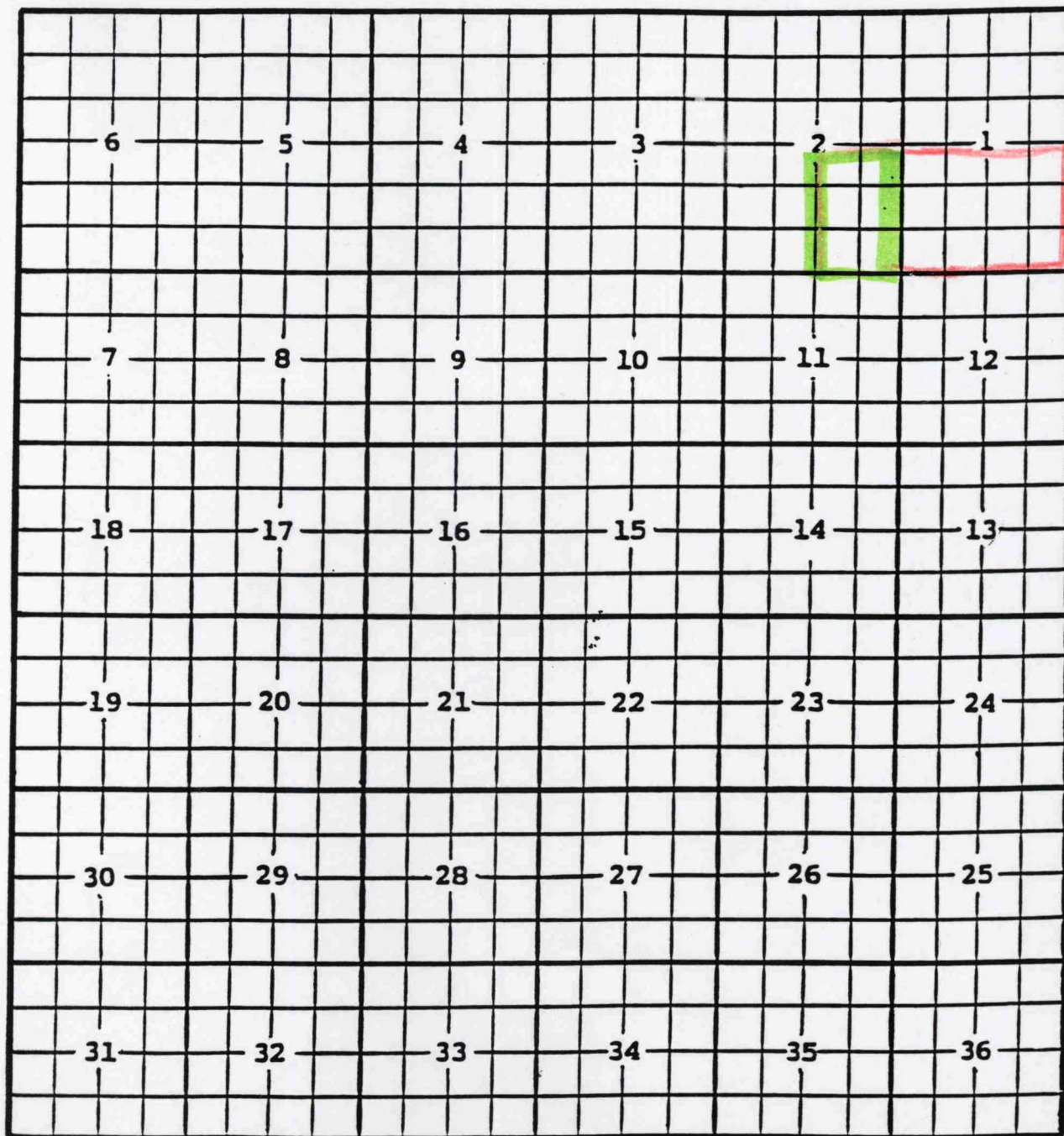
Completed 07/23/01 in the Wolfcamp formation.

Top of perforations: 5128'.

Eddy County, New Mexico

Foster Draw; Delaware Oil Pool

TOWNSHIP 21 SOUTH, RANGE 26 EAST, NMPM



Purpose: One completed oil well capable of producing.

Bonneville Fuels Corporation, Avalon '1' Federal #2

Location: Lot 34, Sec. 1, Township 21 South, Range 26 East, NMPM

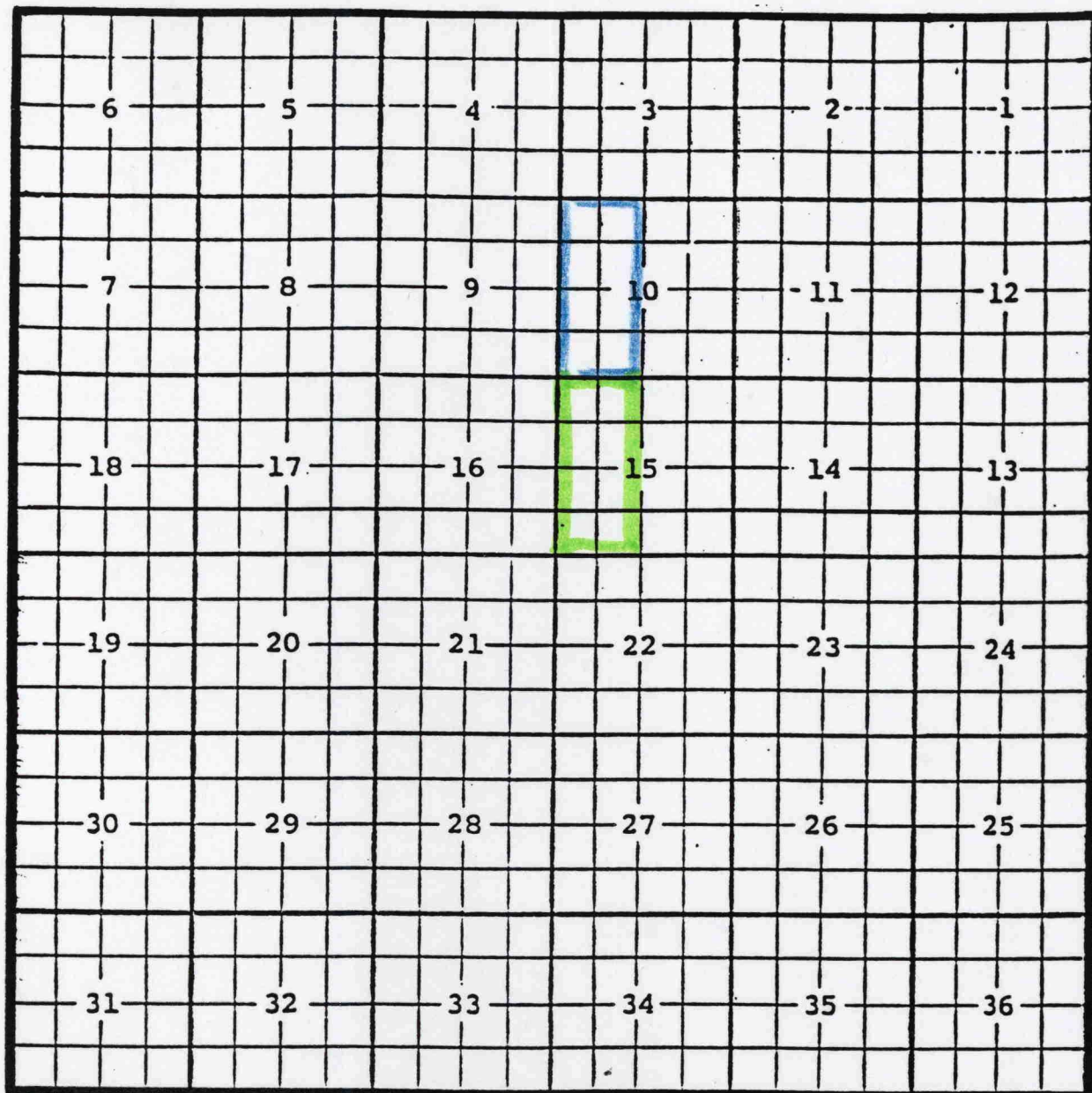
Completed 8/22/00 in the Delaware formation

Top of perforations: 3883'.

Eddy County, New Mexico

Frontier Hills; Upper Pennsylvanian Gas Pool

TOWNSHIP 23 SOUTH, RANGE 26 EAST, NMPM



Purpose: One completed gas well capable of producing.

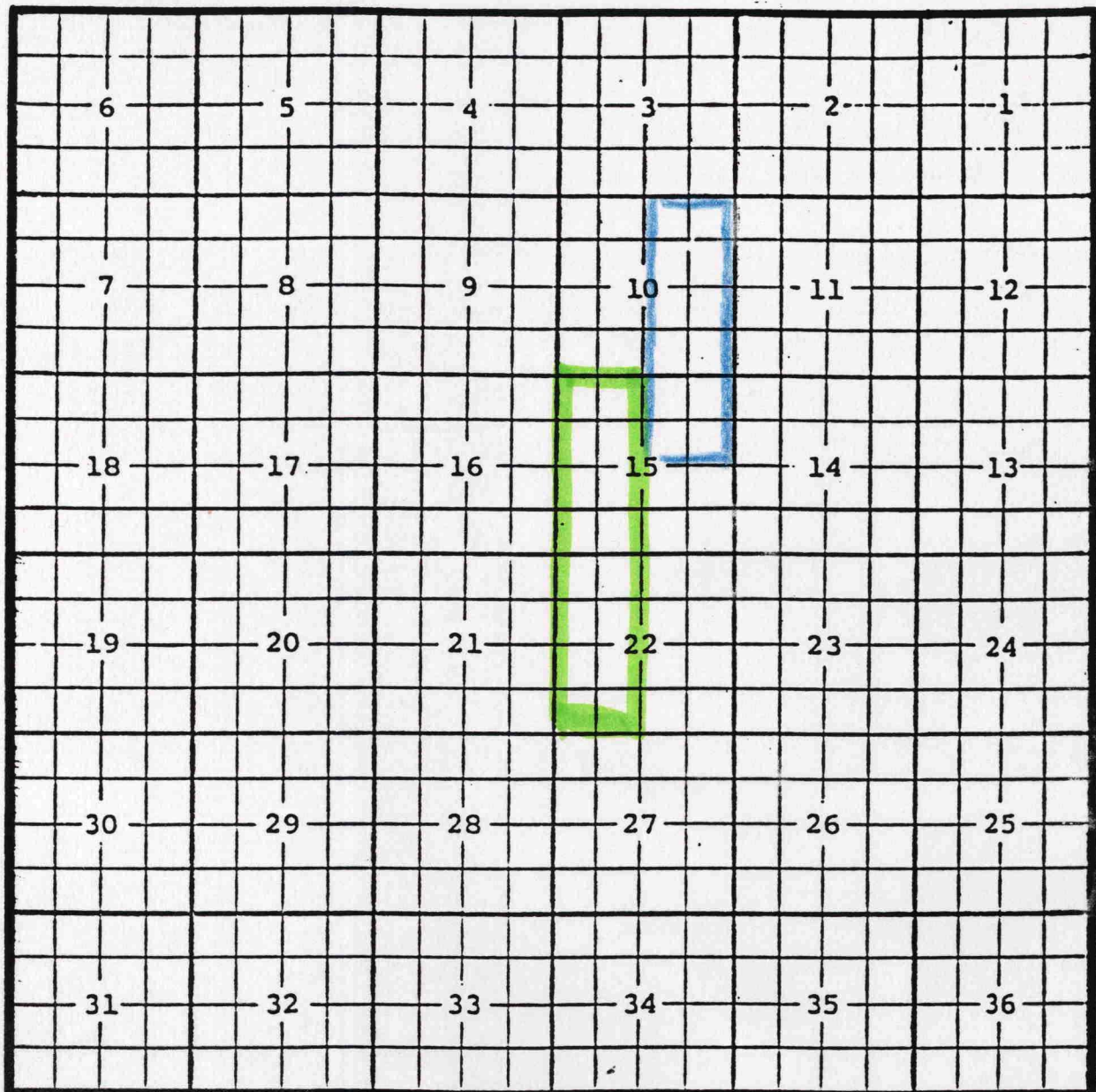
Read & Stevens, Inc., Bandit State #2

Location: Unit L, Sec. 10, Township 23 South, Range 26 East, NMPM

Completed 1/15/02 in the Upper Pennsylvanian formation.

Top of perforations: 10,170'.

Eddy County, New Mexico Grayburg; Atoka, North Gas Pool
TOWNSHIP 17 SOUTH, RANGE 29 EAST, NMPM



Purpose: One completed gas well capable of producing.

Dominion Oklahoma Texas Exploration & Production, Inc., Durango '10' Federal #1

Location: Unit P, Sec. 10, Township 17 South, Range 29 East, NMPM

Completed 01/24/01 in the Atoka formation.

Top of perforation: 10,220'.

District I
1625 N. French Dr., Hobbs, NM 88240
District II
811 South First, Artesia, NM 88210
District III
1000 Rio Brazos Rd., Aztec, NM 87410
District IV
2040 South Pacheco, Santa Fe, NM 87505

State of New Mexico
Energy, Minerals & Natural Resources

Form C-104
Revised March 25, 1999

OIL CONSERVATION DIVISION
2040 South Pacheco
Santa Fe, NM 87505

Submit to Appropriate District Office
5 Copies

☐ AMENDED REPORT

I. REQUEST FOR ALLOWABLE AND AUTHORIZATION TO TRANSPORT

¹ Operator name and Address OXY USA WTP Limited Partnership P.O. Box 50250 Midland, TX 79710		² OGRID Number 192463
		³ Reason for Filing Code NW
⁴ API Number 30-0 15-31937	⁵ Pool Name Undeg. Hackberry Morrow, N.	⁶ Pool Code 96785
⁷ Property Code 28585	⁸ Property Name OXY Bits State	⁹ Well Number 1

II. ¹⁰ Surface Location

UL or lot no. I	Section 36	Township 18S	Range 30E	Lot. Idn	Feet from the 1797	North/South Line south	Feet from the 912	East/West line east	County Eddy
---------------------------	----------------------	------------------------	---------------------	----------	------------------------------	----------------------------------	-----------------------------	-------------------------------	-----------------------

¹¹ Bottom Hole Location

UL or lot no.	Section	Township	Range	Lot. Idn	Feet from the	North/South Line	Feet from the	East/West line	County
¹² Lse Code F	¹³ Producing Method Code F	¹⁴ Gas Connection Date 3/11/02	¹⁵ C-129 Permit Number	¹⁶ C-129 Effective Date	¹⁷ C-129 Expiration Date				

III. Oil and Gas Transporters

¹⁸ Transporter OGRID 15694	¹⁹ Transporter Name and Address Navajo Refining Co. P.O. Box 159 Artesia, NM 88210	²⁰ POD 2831758	²¹ O/G o	²² POD ULSTR Location and Description
5097	Conoco Inc. 10 Desta Dr., Ste 550 Midland, TX 79705	2831759	g	



NE 1/4
See 36: 1/2

IV. Produced Water

²³ POD 2831760	²⁴ POD ULSTR Location and Description
-------------------------------------	--

V. Well Completion Data

²⁵ Spud Date 1/8/02	²⁶ Ready Date 3/11/02	²⁷ TD 12280'	²⁸ PBDT 12234'	²⁹ Perforations 12106-12129'	³⁰ DHC, MC
³¹ Hole Size 17-1/2"	³² Casing & Tubing Size 13-3/8"	³³ Depth Set 655'	³⁴ Sacks Cement 550		
12-1/4"	9-5/8"	3220'	1300		
8-3/4"	5-1/2"	12280'	775		
	2-7/8"	12068'			

VI. Well Test Data

³⁵ Date New Oil 3/11/02	³⁶ Gas Delivery Date 3/11/02	³⁷ Test Date 4/3/02	³⁸ Test Length 24	³⁹ Tbg. Pressure 2865	⁴⁰ Csg. Pressure
⁴¹ Choke Size 14/64	⁴² Oil 109	⁴³ Water 0	⁴⁴ Gas 2399	⁴⁵ AOF	⁴⁶ Test Method flow

⁴⁷ I hereby certify that the rules of the Oil Conservation Division have been complied with and that the information given above is true and complete to the best of my knowledge and belief.

Signature: *David Stewart*

Printed name:
David Stewart

Title:
Sr. Regulatory Analyst

Date: **4/17/02**

Phone: **915-685-5717**

Approved by:

OIL CONSERVATION DIVISION

Jim W. Brown

Title:

District Supervisor

Approval Date:

APR 24 2002

⁴⁸ If this is a change of operator fill in the OGRID number and name of the previous operator

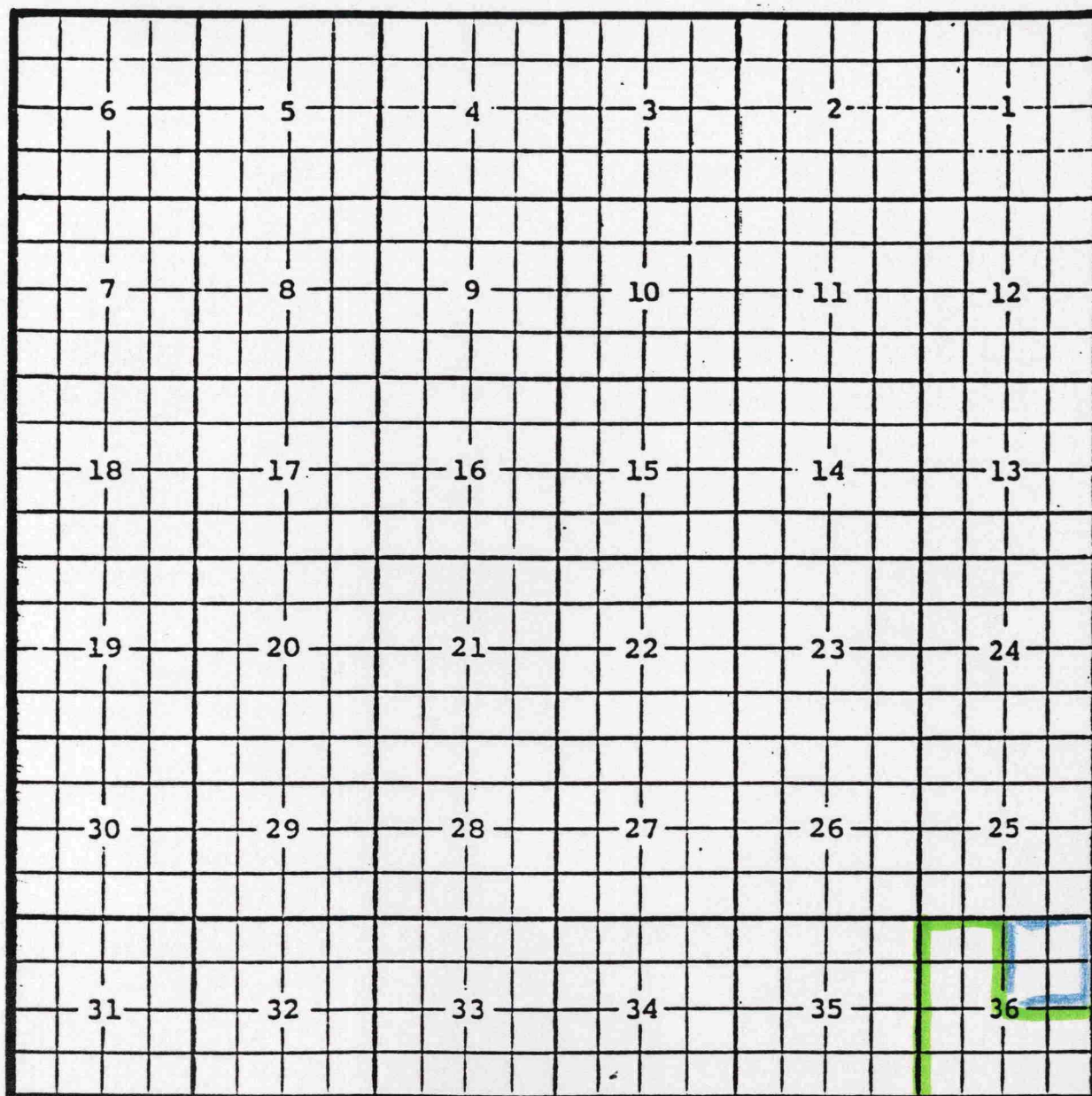
Previous Operator Signature

Printed Name

Title

Date

Eddy County, New Mexico Hackberry; Morrow, North Oil Gas Pool
TOWNSHIP 18 SOUTH, RANGE 30 EAST, NMPM



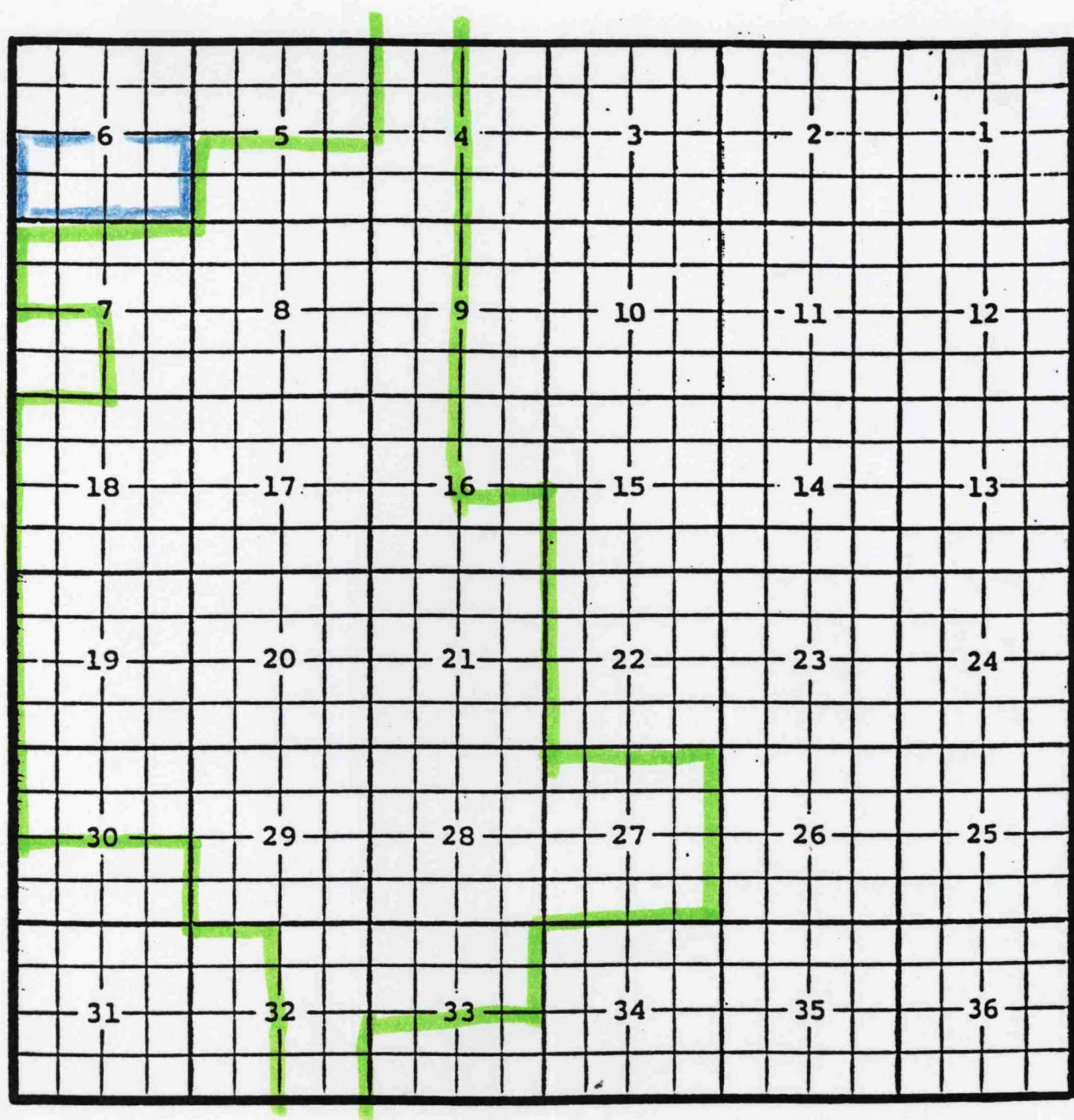
Purpose: One completed gas well capable of producing.

OXY USA WTP Limited Partnership, OXY Bits State #1

Location: Unit I, Sec. 36, Township 18 South, Range 30 East, NMPM

Completed 03/11/02 in the Morrow formation.

Top of perforations: 12,106'.



Purpose: One completed gas well capable of producing.

Devon SFS Operating, Inc., Rifleman '6P' State Com. #1

Location: Unit P, Sec. 6, Township 22 South, Range 26 East, NMPM

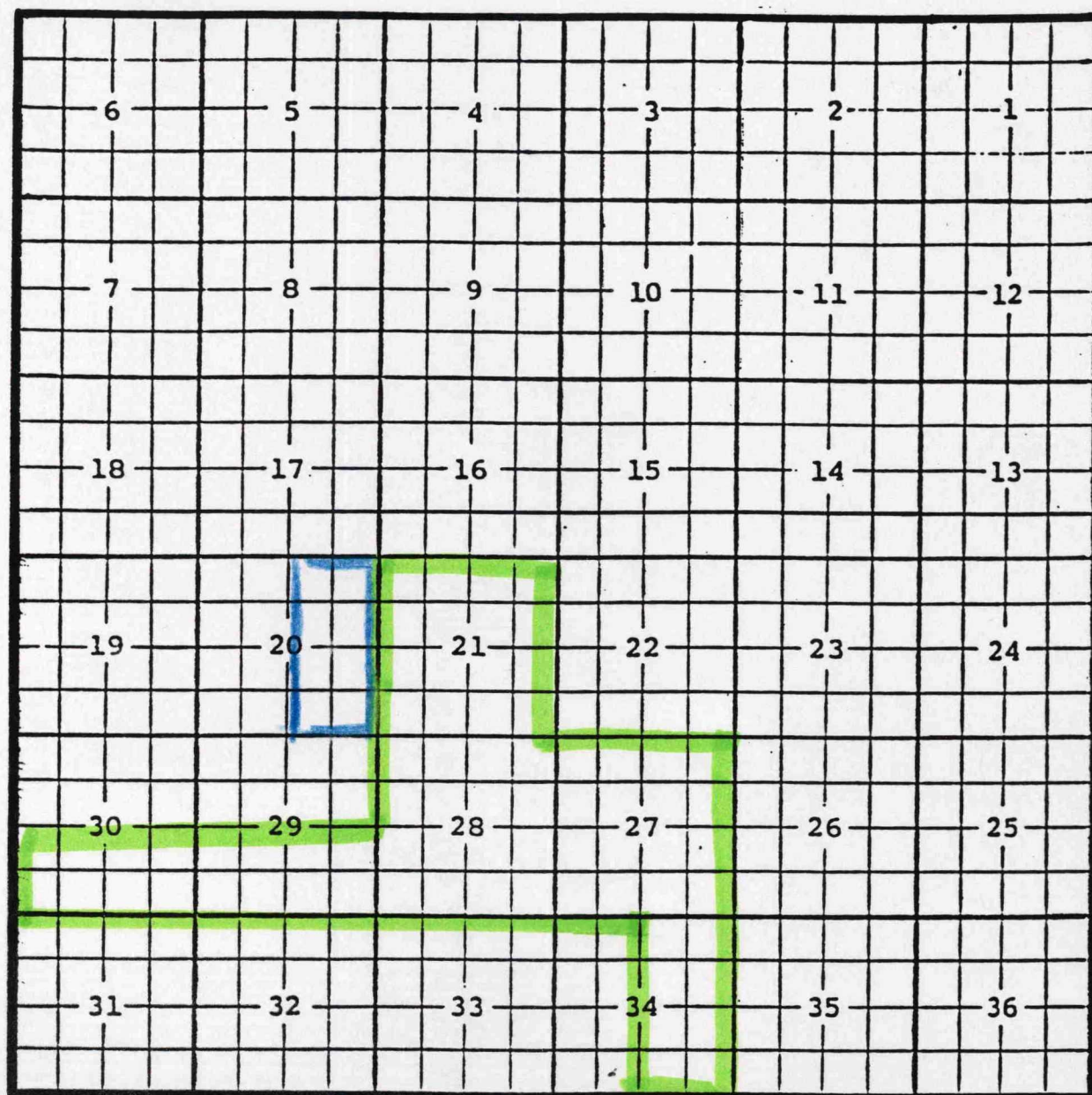
Completed 12/21/01 in the Morrow formation.

Top of perforations: 10,976'.

Eddy County, New Mexico

Parkway; Atoka, West Gas Pool

TOWNSHIP 19 SOUTH, RANGE 29 EAST, NMPM



Purpose: One completed gas well capable of producing.

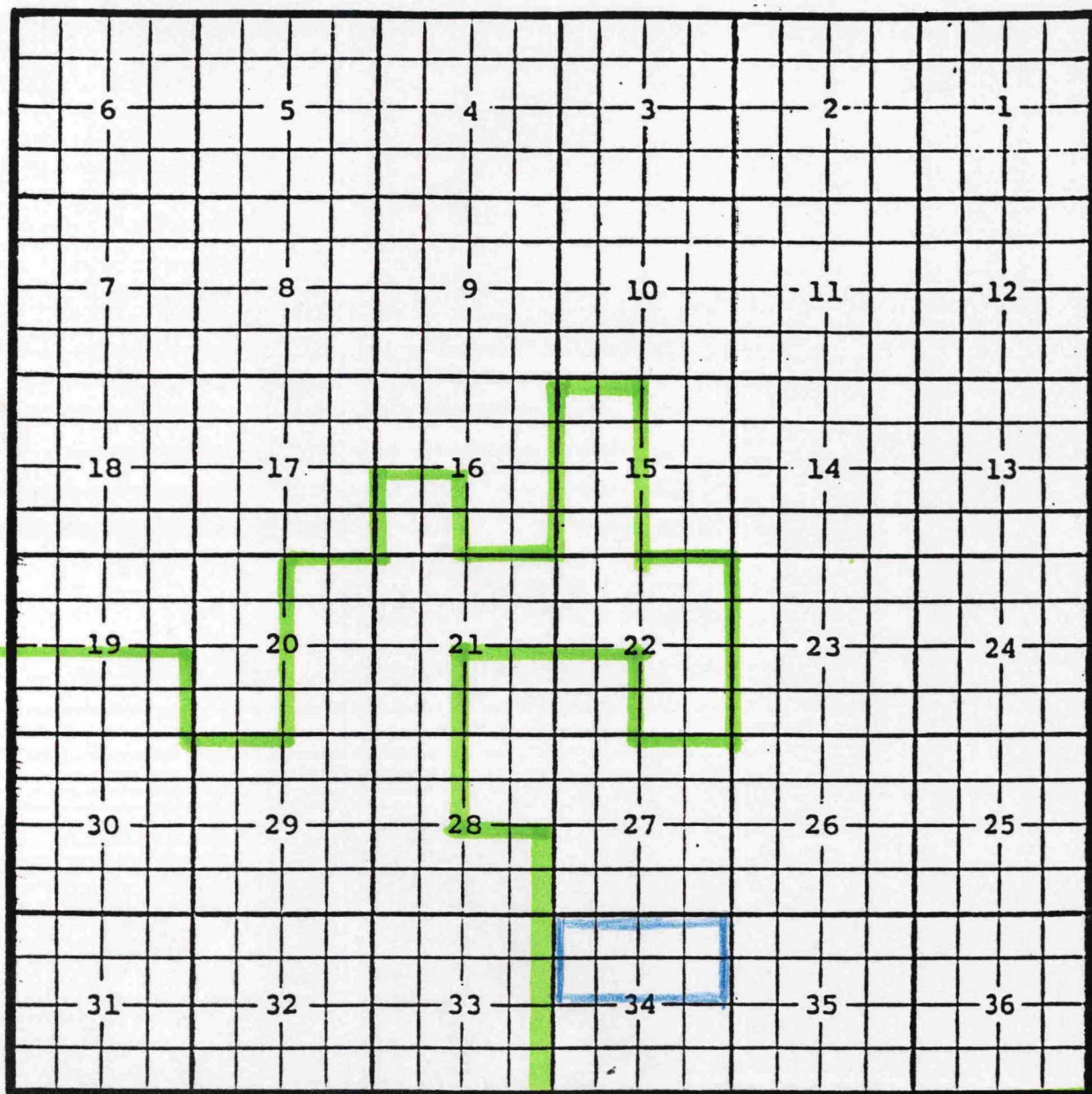
Ocean Energy, Inc., Parkway West Unit #13

Location: Unit I, Sec. 20, Township 19 South, Range 29 East, NMPM

Completed 04/19/02 in the Atoka formation.

Top of perforations: 10,702'.

Chaves County, New Mexico Pecos Slope; Abo Gas Pool
TOWNSHIP 4 SOUTH, RANGE 25 EAST, NMPM



Purpose: One completed gas well capable of producing.

Reliance Energy, Inc., Willow Spring '34' State #1

Location: Unit B, Sec. 34, Township 4 South, Range 25 East, NMPM

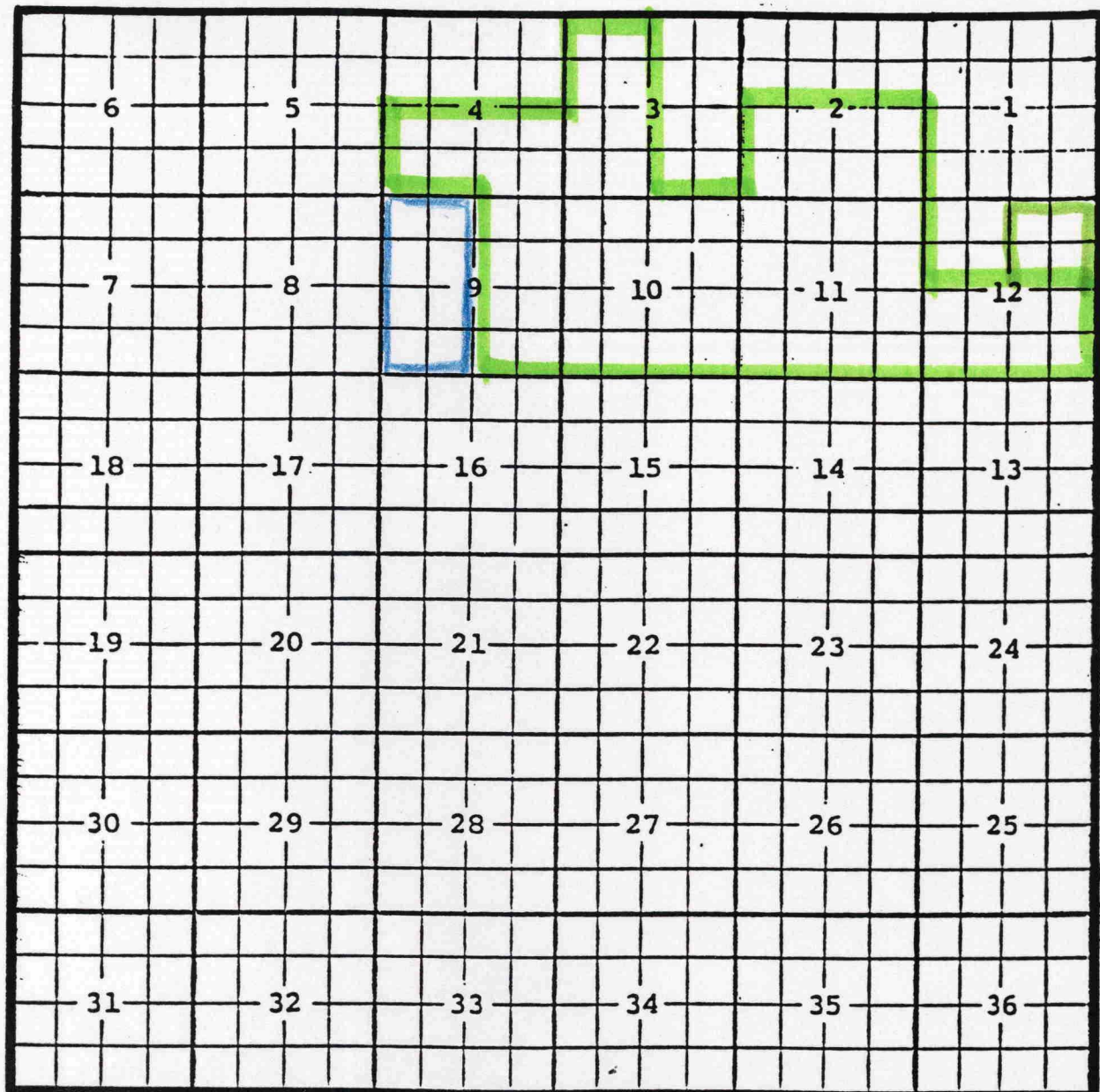
Completed 02/28/02 in the Abo formation.

Top of perforations: 3665'.

Eddy County, New Mexico

Revelation; Morrow Gas Pool

TOWNSHIP 22 SOUTH, RANGE 25 EAST, NMPM



Purpose: One completed gas well capable of producing.

Chi Operating, Inc., In Bounds Com. #1Y

Location: Unit K, Sec. 9, Township 22 South, Range 25 East, NMPM

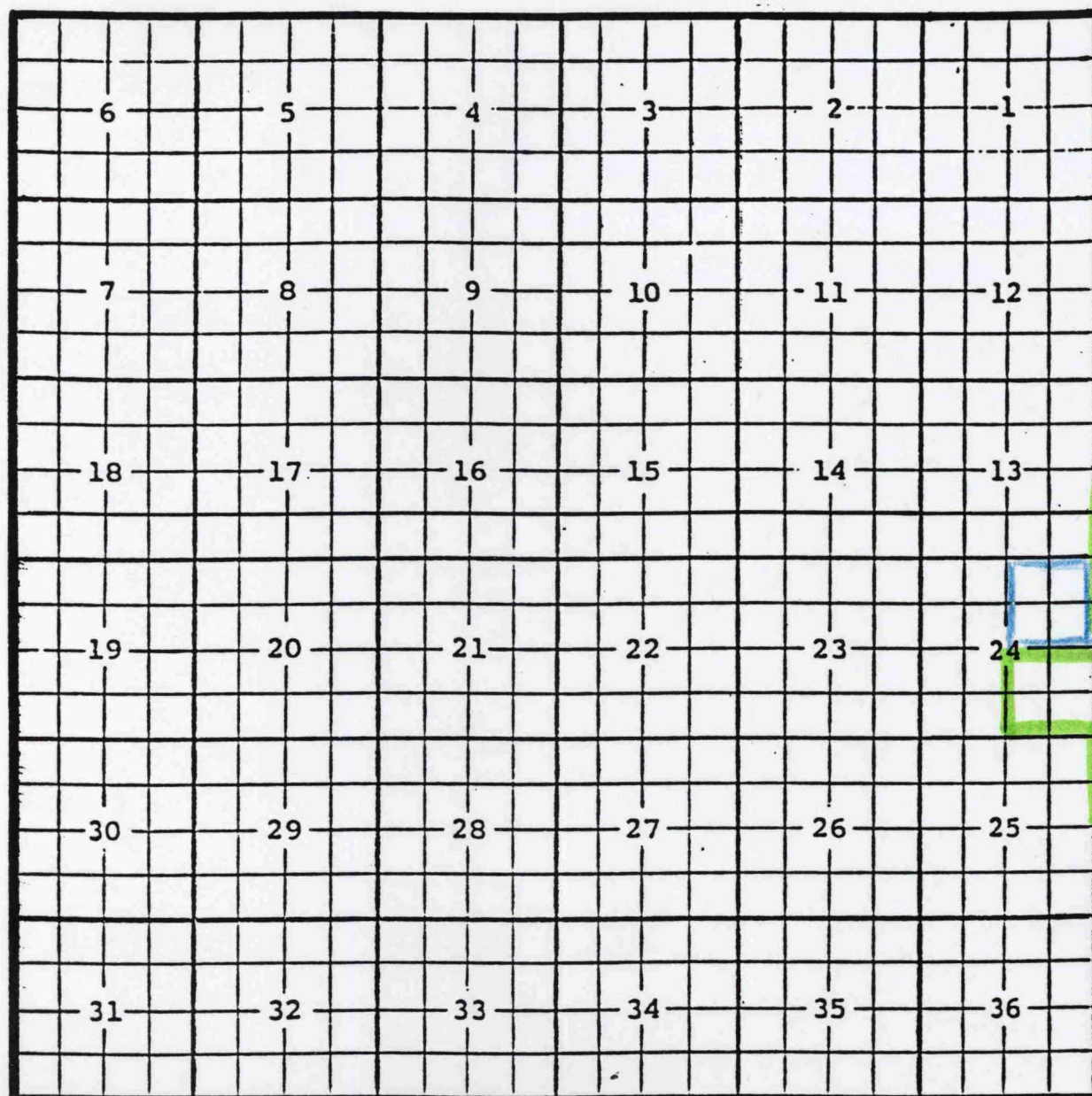
Completed 03/15/02 in the Morrow formation.

Top of perforations: 10,522'.

Eddy County, New Mexico

Shugart; Bone Spring, North Oil Pool

TOWNSHIP 18 SOUTH, RANGE 30 EAST, NMPM



Purpose: One completed oil well capable of producing.

Yates Petroleum Corporation, Creek 'AL' Federal #15

Location: Unit H, Sec. 24 Township 18 South, Range 30 East, NMPM.

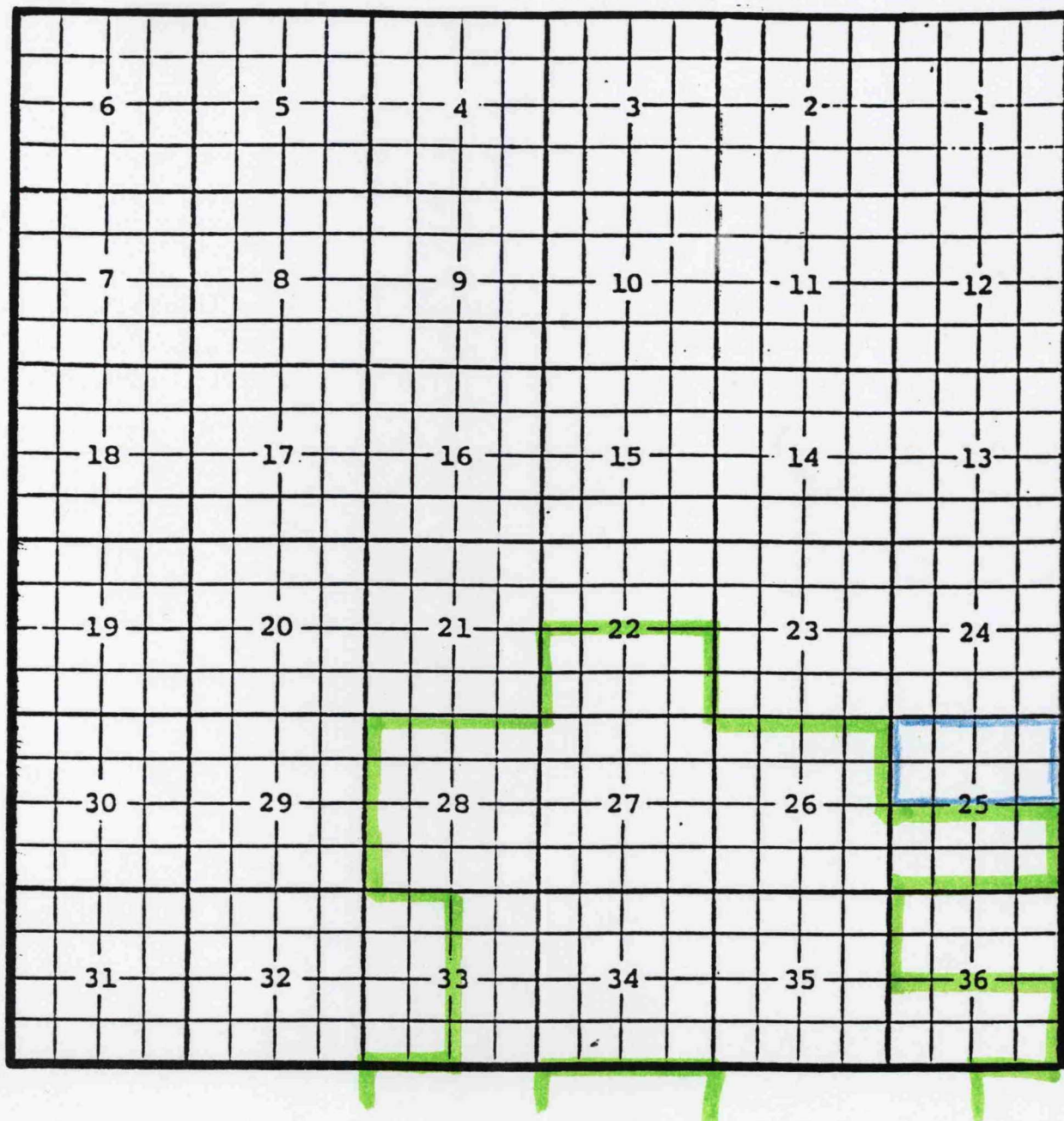
Completed 02/13/02 in the Bone Spring formation.

Top of perforations: 8172'.

Eddy County, New Mexico

Shugart; Morrow Gas Pool

TOWNSHIP 18 SOUTH, RANGE 31 EAST, NMPM



Purpose: One completed gas well capable of producing.

Devon SFS Operating, Inc., Shugart '25' Federal Com. #2

Location: Unit D, Sec. 25, Township 18 South, Range 31 East, NMPM

Completed 12/20/01 in the Morrow formation

Top of perforations: 11,670'.