


226935112 PLC 10/15/02

OBJECTION.



BP America Production Company

Amy T. Spang
Regulatory Compliance Analyst

501 Westlake Park Blvd, Rm 5.172
Houston, Texas 77079

Case 12968

SEP 25 2002

September 24, 2002

New Mexico Oil Conservation Division
ATTN: Will Jones
1220 South Francis Drive
Santa Fe, New Mexico 87505

State of New Mexico
Commissioner of Public Lands
ATTN: Ray Powell
310 Old Santa Fe Trail
P.O. Box 1148
Santa Fe, NM 87504-1148

RE: Application to Surface Commingle
Little Box State #6, Sweet Thing Federal #2, Sweet Thing Federal #1, Nasser
Federal #1, Hilltop Federal #1, Sweet Thing 36 State #2, Little Box State #4
Little Box Canyon (Morrow) & Indian Loafer Draw (Upper Penn) Pools
Eddy Co., NM

Gentlemen:

BP America Production Company requests approval for a new surface commingle permit to gather gas and transport to one lease, compress the gas in one compressor, and sell the gas through one central sales point. The gas from each well will be metered separately prior to movement off lease and the individual well volumes will be allocated back based on metered production. A schematic of the commingling plan is attached to support the gas movement.

All wells in this application are flowing gas wells. All fluid produced on the individual leases will be kept on the respective leases.


The following leases were previously commingled under commingle permit no. PLC-184. Working and royalty interests were previously notified of surface commingling on April 24, 2001. Upon this application, commingle permit no. PLC-184 needs to be cancelled and the following wells need to be added to this new surface commingle permit:

- Sweet Thing Federal Unit #2 – Little Box Canyon (Morrow)
- Sweet Thing Federal Unit #1 – Little Box Canyon (Morrow)
- Nasser Federal #1 – Little Box Canyon (Morrow)
- Nasser Federal #1 – Indian Loafer Draw (Upper Penn.)
- Hilltop Federal #1 – Indian Loafer Draw (Upper Penn.)
- Sweet Thing 36 State #2 – Indian Loafer Draw (Upper Penn.)
- Little Box State #4 – Indian Loafer Draw (Upper Penn.)

The Little Box State lease, well no 6, has not had previous commingling approval. We request to add it to this new permit along with the above mentioned leases. Working and royalty interests for the Little Box State #6 have been notified of this application on September 24, 2002.

Your cooperation in this matter will be appreciated. If you have any questions, please contact me at 281/366-7655. Please send your approval to proceed to my attention at the address listed above.

Yours very truly,



Amy T. Spang
Regulatory Compliance Analyst

Attachments

xc: Jack McAnear – WL1 – 6.194
Mike Brock - Eunice
Bob Manthei – Artesia
Sharla Hedden – PWC, Tulsa
Cliff Collyer - Midland
Central Files – Park 10 Houston
R/C Files – WL4 – 5.172

Submit 3 Copies To Appropriate District
Office
District I
1625 N. French Dr., Hobbs, NM 87240
District II
811 South First, Artesia, NM 87210
District III
1000 Rio Brazos Rd., Aztec, NM 87410
District IV
2040 South Pacheco, Santa Fe, NM 87505

State of New Mexico
Energy, Minerals and Natural Resources

Form C-103
Revised March 25, 1999

OIL CONSERVATION DIVISION

2040 South Pacheco
Santa Fe, NM 87505

WELL API NO.

various

5. Indicate Type of Lease

STATE ☒ FEE ☐

6. State Oil & Gas Lease No.

7. Lease Name or Unit Agreement Name:

various (see attached)

SUNDRY NOTICES AND REPORTS ON WELLS
(DO NOT USE THIS FORM FOR PROPOSALS TO DRILL OR TO DEEPEN OR PLUG BACK TO A
DIFFERENT RESERVOIR. USE "APPLICATION FOR PERMIT" (FORM C-101) FOR SUCH
PROPOSALS.)

1. Type of Well:

Oil Well ☐ Gas Well ☒ Other

2. Name of Operator

BP America Production Company

3. Address of Operator

501 Westlake Park Blvd, Rm 5.172; Houston, TX 77079

4. Well Location

Unit Letter _____: _____ feet from the _____ line and _____ feet from the _____ line

Section _____ Township _____ Range _____ NMPM _____ County _____ Eddy

10. Elevation (Show whether DR, RKB, RT, GR, etc.)

11. Check Appropriate Box to Indicate Nature of Notice, Report, or Other Data

NOTICE OF INTENTION TO:

PERFORM REMEDIAL WORK ☐ PLUG AND ABANDON ☐

TEMPORARILY ABANDON ☐ CHANGE PLANS ☐

PULL OR ALTER CASING ☐ MULTIPLE COMPLETION ☐

OTHER: ☐

SUBSEQUENT REPORT OF:

REMEDIAL WORK ☐ ALTERING CASING ☐

COMMENCE DRILLING OPNS. ☐ PLUG AND ABANDONMENT ☐

CASING TEST AND CEMENT JOB ☐

OTHER: Surface Commingle ☒

12. Describe Proposed or Completed Operations (Clearly state all pertinent details, and give pertinent dates, including estimated date of starting any proposed work). SEE RULE 1103. For Multiple Completions: Attach wellbore diagram of proposed completion or recompletion.

BP America Production Company requests for a new surface commingle permit. See attached for list of leases.

Plans are to gather gas and transport to one lease, compress the gas in one compressor, and sell the gas through one central sales point. The gas from each well will be metered separately prior to movement off lease and the individual well volumes will be allocated based on metered production.

Gas will be sold through the central sales point: EPFS meter #68474

Also, surface commingle permit #PLC-184 needs to be cancelled.

I hereby certify that the information above is true and complete to the best of my knowledge and belief.

SIGNATURE Amy T. Spang TITLE REG./COMP. ANALYST DATE 9/24/02

Type or print name AMY T. SPANG Telephone No. 281-366-7655

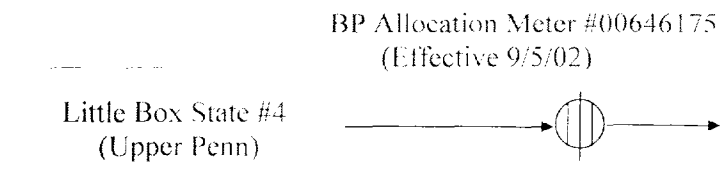
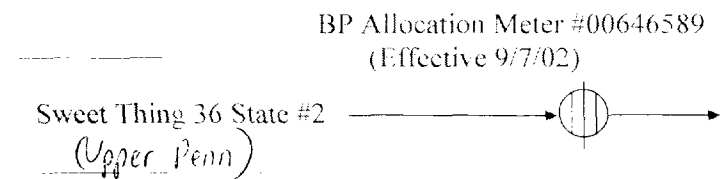
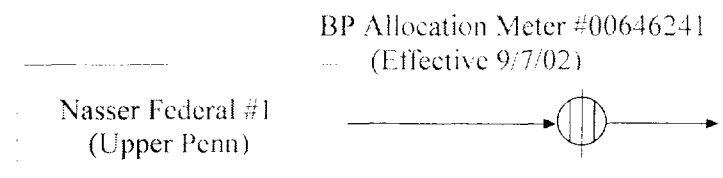
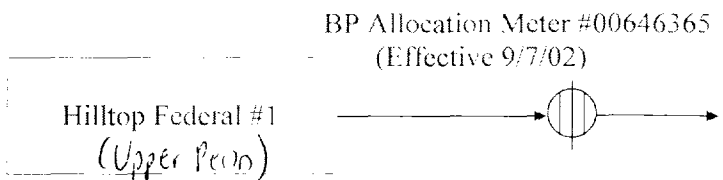
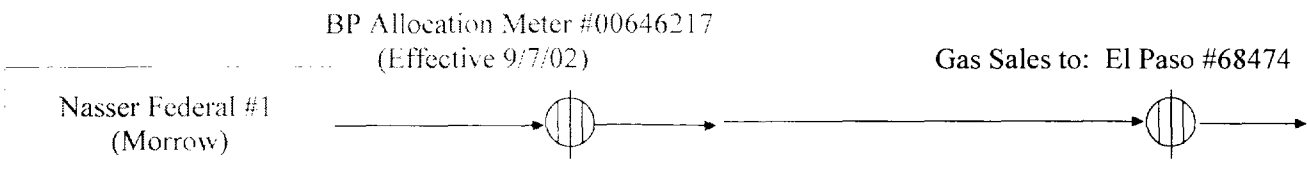

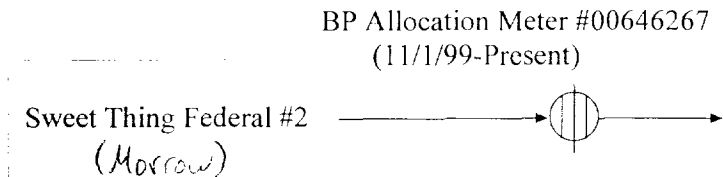
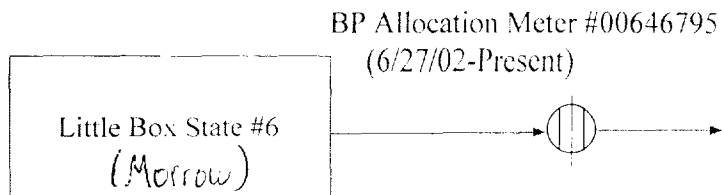
(This space for State use)

APPROVED BY _____ TITLE _____ DATE _____

Conditions of approval, if any:

**BP AMERICA PRODUCTION COMPANY
NEW SURFACE COMMINGLE PERMIT
LIST OF LEASES**

Lease Name	Well No.	Field Name	Pool Code	API No	NMOCD Lease No.	BLM Lease Serial No.	Unit or lot no.	Sect	Twnship	Range	County
Little Box State	6	Little Box Canyon (Morrow)	80240	30-015-32118	029376		O	36	20S	21E	Eddy
Sweet Thing Federal Unit	2	Little Box Canyon (Morrow)	80240	30-015-30338	029371	NMNM 82831	4	31	20.5S	22E	Eddy
Sweet Thing Federal Unit	1	Little Box Canyon (Morrow)	80240	30-015-28130	029371	NMNM 88085	F	6	21S	22E	Eddy
Nasser Federal	1	Indian Loafer Draw (Upper Penn)	79122	30-015-27865	029378	NMNM 27451	H	1	21S	21E	Eddy
Hilltop Federal	1	Indian Loafer Draw (Upper Penn)	79122	30-015-25229	029377	NMNM 27451	F	1	21S	21E	Eddy
Nasser Federal	1	Little Box Canyon (Morrow)	80240	30-015-27865	029378	NMNM 27451	H	1	21S	21E	Eddy
Sweet Thing 36 State	2	Indian Loafer Draw (Upper Penn)	79122	30-015-30004	029370		1	36	20.5S	21E	Eddy
Little Box State	1	Indian Loafer Draw (Upper Penn)	79122	30-015-30486	029376		N	36	20S	21E	Eddy



BP America Production
Flow Schematic
El Paso Field Services
Sweet Thing CPD Meter #68474
Summary

By: Vicki Owens
Update: 9/8/02

STATE OF TEXAS

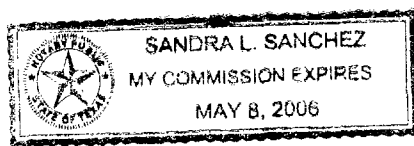
COUNTY OF HARRIS

BEFORE ME, the undersigned authority on this day personally appeared Amy T. Spang, a Regulatory Compliance Analyst with **BP America Production Company**, who being by me duly sworn, deposes and states that the persons listed on the foregoing attached list have been sent a copy on September 24, 2002, of the New Mexico Oil Conservation Division Form C-103 entitled, "Sundry Notices and Reports on Wells" regarding surface commingling for several leases located in Section 1, T-21-S, R-21E; Section 6, T-21-S, R-22-E; Section 31, T-20 ½-S, R-22&23-E; Section 36, T-20 ½-S, R-21-E; & Section 36, T-20-S, R-21-E, Eddy County New Mexico.

BP America Production Company

Amy T. Spang
Amy T. Spang

SUBSCRIBED AND SWORN TO before me on September 24, 2002, to certify which witness my hand and seal of office.



Sandra L. Sanchez
NOTARY PUBLIC, STATE OF TEXAS

Little Box State 6
Working & Royalty Interest
Owners

ANDREWS, DAVID J
2219 WESTLAKE DR STE 150
AUSTIN, TX, 78746

CALMETTO, II LTD
P O BOX 11107
MIDLAND, TX, 79702

CANNON EXPLORATION COMPANY
3608 SCR 1184
MIDLAND, TX, 79706

CORKRAN ENERGY L P
C/O HUMMINGBIRD INVESTMENTS LLC
2219 WESTLAKE DR STE 120
AUSTIN, TX, 78746

D AND D PARTNERSHIP
830 E BIG BRIAR WAY
LACANADA FLINTRIDGE, CA, 91011-1819

DORALEX ENERGY INC
3619 SOUTH JACKSON
SAN ANGELO, TX, 76904

KNOX, GEORGE
PO BOX 7538
MIDLAND, TX, 79708-0538

MUEHLBRAD, SCOTT E
2511 TERRACE AVE
MIDLAND, TX, 79705

NADEL AND GUSSMAN PERMIAN LLC
3200 FIRST NATIONAL TOWER
TULSA, OK, 74103

NEW MEXICO STATE COMMISSIONER
OF PUBLIC LANDS
NEW MEXICO OIL & GAS ACCTG DIV
P O BOX 1148
SANTA FE, NM, 87504

NOE, WESLEY K
3323 MAXWELL
MIDLAND, TX, 79707

PEUGH, ROY S, JR
P O BOX 1264
JAL, NM, 88252

S FAMILY PARTNERS LTD
P O BOX 11106
MIDLAND, TX, 79702

STEVENS, BOB
D/B/A SOCO
P O BOX 11106
MIDLAND, TX, 79702

SUTHERLAND FAMILY L L C
C/O COMMUNITY NATL BANK
ACCT #4046382
PO BOX 3903
MIDLAND, TX, 79702-3903

TRILOGY OPERATING INC
P O BOX 7606
MIDLAND, TX, 79708

TULL, C C, JR
PO BOX 11107
MIDLAND, TX, 79702-8107

TULL, DOUG
PO BOX 11107
MIDLAND, TX, 79702-8107

WEANT, JERRY A
D B A BEVOIL
P O BOX 7201
MIDLAND, TX, 79708

WESTWOOD LAKE VILLAGE INC
4800 LAKEWOOD, SUITE 2A
WACO, TX, 76710

INTEREST_REPORT

Division of Interest Report: Little Box State #6

DOI_NAME	INT_TYPE	OWNER_NAME	INTEREST
LITTLE BOX STATE 5&6	WI	ANDREWS, DAVID J	0.0175
LITTLE BOX STATE 5&6	OR	BP AMERICA PRODUCTION COMPANY	0.01425
LITTLE BOX STATE 5&6	WI	BP AMERICA PRODUCTION COMPANY	0.47004697
LITTLE BOX STATE 5&6	OR	CALMETTO, II LTD	0.035625
LITTLE BOX STATE 5&6	WI	CANNON EXPLORATION COMPANY	0.016
LITTLE BOX STATE 5&6	WI	CORKRAN ENERGY L P	0.0175
LITTLE BOX STATE 5&6	WI	D AND D PARTNERSHIP	0.03
LITTLE BOX STATE 5&6	WI	DORALEX ENERGY INC	0.015
LITTLE BOX STATE 5&6	WI	KNOX, GEORGE	0.00781391
LITTLE BOX STATE 5&6	WI	MUEHLBRAD, SCOTT E	0.0075
LITTLE BOX STATE 5&6	WI	NADEL AND GUSSMAN PERMIAN LLC	0.12
LITTLE BOX STATE 5&6	RI	NEW MEXICO STATE COMMISSIONER	0.125
LITTLE BOX STATE 5&6	WI	NOE, WESLEY K	0.0032558
LITTLE BOX STATE 5&6	OR	PEUGH, ROY S, JR	0.00202835
LITTLE BOX STATE 5&6	OR	S FAMILY PARTNERS LTD	0.035625
LITTLE BOX STATE 5&6	WI	STEVENS, BOB	0.00651159
LITTLE BOX STATE 5&6	WI	SUTHERLAND FAMILY L L C	0.03906956
LITTLE BOX STATE 5&6	OR	TRILOGY OPERATING INC	0.00797165
LITTLE BOX STATE 5&6	WI	TULL, DOUG	0.00651159
LITTLE BOX STATE 5&6	WI	WEANT, JERRY A	0.0032558
LITTLE BOX STATE 5&6	WI	WESTWOOD LAKE VILLAGE INC	0.01953478
LITTLE BOX STATE #5 & #6	WI	ANDREWS, DAVID J	0.0175
LITTLE BOX STATE #5 & #6	OR	BP AMERICA PRODUCTION COMPANY	0.01
LITTLE BOX STATE #5 & #6	WI	BP AMERICA PRODUCTION COMPANY	0.471547
LITTLE BOX STATE #5 & #6	OR	BP AMERICA PRODUCTION COMPANY	0.01275
LITTLE BOX STATE #5 & #6	OR	CALMETTO, II LTD	0.035625
LITTLE BOX STATE #5 & #6	WI	CANNON EXPLORATION COMPANY	0.016
LITTLE BOX STATE #5 & #6	WI	CORKRAN ENERGY L P	0.0175
LITTLE BOX STATE #5 & #6	WI	D AND D PARTNERSHIP	0.03
LITTLE BOX STATE #5 & #6	WI	DORALEX ENERGY INC	0.015
LITTLE BOX STATE #5 & #6	WI	KNOX, GEORGE	0.0078139
LITTLE BOX STATE #5 & #6	WI	MUEHLBRAD, SCOTT E	0.0075
LITTLE BOX STATE #5 & #6	WI	NADEL AND GUSSMAN PERMIAN LLC	0.12
LITTLE BOX STATE #5 & #6	RI	NEW MEXICO STATE COMMISSIONER	0.125
LITTLE BOX STATE #5 & #6	WI	NOE, WESLEY K	0.0032558
LITTLE BOX STATE #5 & #6	OR	S FAMILY PARTNERS LTD	0.035625
LITTLE BOX STATE #5 & #6	WI	STEVENS, BOB	0.0065116
LITTLE BOX STATE #5 & #6	WI	SUTHERLAND FAMILY L L C	0.0390695
LITTLE BOX STATE #5 & #6	WI	TULL, C C, JR	0.0032558
LITTLE BOX STATE #5 & #6	WI	TULL, DOUG	0.0032558
LITTLE BOX STATE #5 & #6	WI	WEANT, JERRY A	0.0032558
LITTLE BOX STATE #5 & #6	WI	WESTWOOD LAKE VILLAGE INC	0.0195348

State of New Mexico

Energy, Minerals and Natural Resources Department

DISTRICT I

P.O. Box 1900, Hobbs, NM 88241-1900

Form C-102

Revised February 10, 1994

Submit to Appropriate District Office

State Lease - 4 Copies

Fee Lease - 3 Copies

DISTRICT II

P.O. Drawer DD, Artesia, NM 88211-0719

OIL CONSERVATION DIVISION

P.O. Box 2088

Santa Fe, New Mexico 87504-2088

DISTRICT III

1000 Rio Brazos Rd., Artesia, NM 87410

DISTRICT IV

P.O. BOX 2088, SANTA FE, N.M. 87504-2088

WELL LOCATION AND ACREAGE DEDICATION PLAT

☐ AMENDED REPORT

API Number	Pool Code 80240	Pool Name Little Box Canyon (Morrow)
Property Code	Property Name LITTLE BOX STATE	Well Number 6
OGRD No. 000990	Operator Name ARCO PERMIAN	Elevation 4431'

Surface Location

UL or lot No.	Section	Township	Range	Lot Idn	Feet from the	North/South line	Feet from the	East/West line	County
0	36	20-S	21-E		1000	SOUTH	1500	EAST	EDDY

Bottom Hole Location If Different From Surface

UL or lot No.	Section	Township	Range	Lot Idn	Feet from the	North/South line	Feet from the	East/West line	County
Dedicated Acres 320	Joint or Infill	Consolidation Code	Order No.						

NO ALLOWABLE WILL BE ASSIGNED TO THIS COMPLETION UNTIL ALL INTERESTS HAVE BEEN CONSOLIDATED
OR A NON-STANDARD UNIT HAS BEEN APPROVED BY THE DIVISION

<p>NAD 1983 GEOGRAPHIC LOCATION LAT. 32°31'23.81"N LONG 104°44'39.02"W</p>	<p>LOT 1</p> <p>42.22 AC LOT 2</p>	<p>1980'</p> <p>#5</p> <p>1980'</p> <p>41.97 AC LOT 3</p> <p>41.29 AC LOT 4</p> <p>1500'</p> <p>#6</p> <p>1000'</p> <p>40.43 AC</p>	<p>OPERATOR CERTIFICATION</p> <p>I hereby certify that the information contained herein is true and complete to the best of my knowledge and belief.</p> <p><u>Amy T. Spang</u> Signature</p> <p><u>Amy T. Spang</u> Printed Name</p> <p><u>Regulatory Compliance Analyst</u> Title</p> <p><u>11/29/01</u> Date</p>
			<p>SURVEYOR CERTIFICATION</p> <p>I hereby certify that the well location shown on this plat was plotted from field notes of actual surveys made by me or under my supervision, and that the same is true and correct to the best of my belief.</p> <p>AUGUST 21, 2001</p> <p>Date Surveyed <u>G. EIDSON</u> AWB</p> <p>Signature & Seal of Professional Surveyor</p> <p><u>RONALD EIDSON</u> Professional Surveyor</p> <p>01.11.0961</p> <p>Certificate No. <u>3239</u> 12641</p>

District I
PO Box 1980, Hobbs, NM 88241-1980
District II
PO Drawer DD, Artesia, NM 88211-0719
District III
1000 Rio Brazos Rd., Aztec, NM 87410
District IV
PO Box 2088, Santa Fe, NM 87504-2088

State of New Mexico
Energy, Minerals & Natural Resources Department

OIL CONSERVATION DIVISION
PO Box 2088
Santa Fe, NM 87504-2088

Form C-
Revised February 10, 1994
Instructions on b
Submit to Appropriate District Office
State Lease - 4 Copies
Fee Lease - 3 Copies

☐ AMENDED REPORT

WELL LOCATION AND ACREAGE DEDICATION PLAT

API Number		Pool Code 80240	Pool Name Wildest Little Box Canyon (Hobbs)
Property Code	Property Name SWEET THING FEDERAL UNIT		Well Number 1
OGRID No.	Operator Name STEVENS & TULL, INC.		Elevation 4367.

10 Surface Location


UL or lot no.	Section	Township	Range	Lot Idn	Feet from the	North/South line	Feet from the	East/West line	County
F	6	21 S	22 E		1980	NORTH	1320	WEST	EDDY

11 Bottom Hole Location If Different From Surface

UL or lot no.	Section	Township	Range	Lot Idn	Feet from the	North/South line	Feet from the	East/West line	County

12 Dedicated Acres 320	13 Joint or Infill N	14 Consolidation Code U	15 Order No.
---------------------------	-------------------------	----------------------------	--------------

NO ALLOWABLE WILL BE ASSIGNED TO THIS COMPLETION UNTIL ALL INTERESTS HAVE BEEN CONSOLIDATED OR A NON-STANDARD UNIT HAS BEEN APPROVED BY THE DIVISION

16	20.28 AC.	1980'	3	2	1	<p>17 OPERATOR CERTIFICATION</p> <p>I hereby certify that the information contained herein is true and complete to the best of my knowledge and belief.</p> <p><i>Michael G. Mooney</i> Signature Michael G. Mooney Printed Name Engineer Title 7/28/94 Date</p>	
	4						5
	1320'	6					<p>18 SURVEYOR CERTIFICATION</p> <p>I hereby certify that the well location shown on this plat was plotted from field notes of actual surveys made by me or under my supervision, and that the same is true and correct to the best of my belief.</p> <p>JULY 22, 1994 Date of Survey Signature and Seal of Professional Surveyor:  </p>
	20.21 AC.	7					

District Office
State Lease - 4 copies
Fee Lease - 3 copies

State of New Mexico
Energy, Minerals and Natural Resources Department

Form C-102
Revised 1-1-

OIL CONSERVATION DIVISION

P.O. Box 2088

Santa Fe, New Mexico 87504-2088

DISTRICT I

P.O. Box 1980, Hobbs, NM 88240

DISTRICT II

P.O. Drawer DD, Artesia, NM 88210

DISTRICT III

1000 Rio Brazos Rd., Aztec, NM 87410

WELL LOCATION AND ACREAGE DEDICATION PLAT

All Distances must be from the outer boundaries of the section

Operator Stevens and Tull, Inc.			Lease Nasser Federal 1		Well No. 1
Unit Letter H	Section 1	Township 21 South	Range 21 East	County NMPM Eddy	

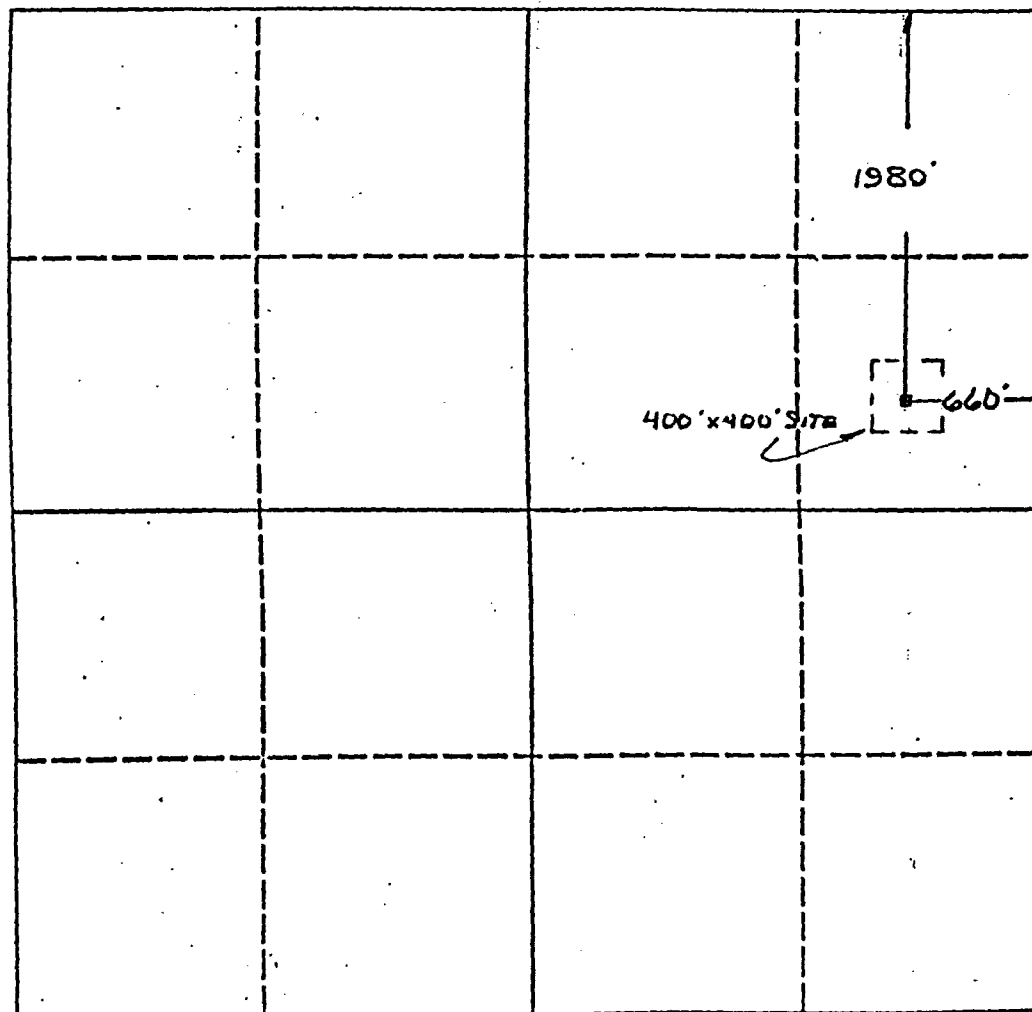
Actual Footage Location of Well:

1980 feet from the North line and	660 feet from the East line
Ground level Elev. 4420	Producing Formation Morrow + Upper Perm
Pool Wildcat Little Box Canyon (Morrow)	Dedicated Acreage: 319.86 Acres

1. Outline the acreage dedicated to the subject well by colored pencil or hatchure marks on the plat below.
2. If more than one lease is dedicated to the well, outline each and identify the ownership thereof (both as to working interest and royalty).
3. If more than one lease of different ownership is dedicated to the well, have the interest of all owners been consolidated by communitization, unitization, force-pooling, etc.?
☐ Yes ☐ No If answer is "yes" type of consolidation _____

If answer is "no" list the owners and tract descriptions which have actually been consolidated. (Use reverse side of this form if necessary.)

No allowable will be assigned to the well until all interests have been consolidated (by communitization, unitization, forced-pooling, or otherwise) or until a non-standard unit, eliminating such interest, has been approved by the Division.



OPERATOR CERTIFICATION

I hereby certify that the information contained herein is true and complete to the best of my knowledge and belief.

Signature

Michael G. Mooney

Printed Name

Michael G. Mooney

Position

Engineer

Company

Stevens & Tull, Inc.

Date

12/13/93

SURVEYOR CERTIFICATION

I hereby certify that the well location shown on this plat was plotted from field notes actual surveys made by me or under my supervision, and that the same is true and correct to the best of my knowledge and belief.

Date Surveyed



November 18, 1993

Signature & Seal of Professional Surveyor

Truman

Certificate No.

2126



Exxon Lse. No. _____

NEW MEXICO OIL CONSERVATION COMMISSION

State Lse. No. NM-27451

WELL LOCATION AND ACREAGE DEDICATION PLAT

Form C-102
Supersedes C-121
Effective 1-1-65

Federal Lse. No. _____

All distances must be from the outer boundaries of the Section.

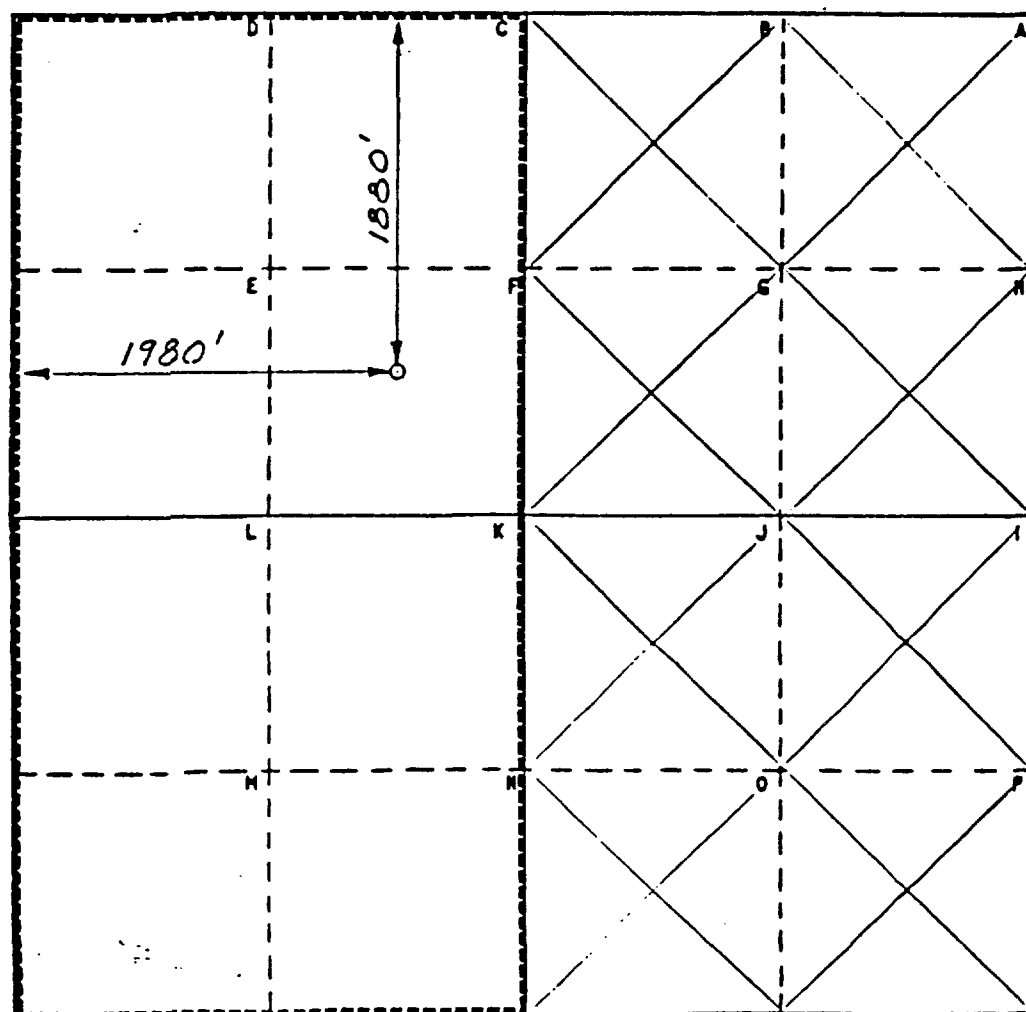
Operator Exxon Corporation		Lease MILLTOP NASSER FEDERAL		Well No. 1
Unit Letter	Section 1	Township 21 S	Range 21 E	County EDDY
Actual Footage Location of Well: 1880 feet from the NORTH line and 1980 feet from the WEST line				
Ground Level Elev. 4512'	Producing Formation GAPAL Penn.	Pool LITTLE BOX CANYON	Indian LQAFC Draw	Dedicated Acreage: 320 Acres

1. Outline the acreage dedicated to the subject well by colored pencil or hatchure marks on the plat below.
2. If more than one lease is dedicated to the well, outline each and identify the ownership thereof (both as to working interest and royalty).
3. If more than one lease of different ownership is dedicated to the well, have the interests of all owners been consolidated by communitization, unitization, force-pooling, etc?

☐ Yes ☐ No If answer is "yes," type of consolidation: _____

If answer is "no," list the owners and tract descriptions which have actually been consolidated. (Use reverse side of this form if necessary.) _____

No allowable will be assigned to the well until all interests have been consolidated (by communitization, unitization, forced-pooling, or otherwise) or until a non-standard unit, eliminating such interests, has been approved by the Commission.



CERTIFICATION

I hereby certify that the information contained herein is true and complete to the best of my knowledge and belief.

Name <u>Melba Kripling</u>
Position UNIT HEAD
Company Exxon Corporation
Box 1600 Midland, Texas
Date 3-5-85

I hereby certify that the well location shown on this plat was plotted from field notes of actual surveys made by me or under my supervision and that the same is true and correct to the best of my knowledge and belief.

Date Surveyed
1-31-85Registered Professional Engineer
and/or Land SurveyorBruce R. Penne

Certificate No.

9112

OIL CONSERVATION DIVISION
P.O. Box 2088
Santa Fe, New Mexico 87504-2088

☐ AMENDED REPO

WELL LOCATION AND ACREAGE DEDICATION PLAT

API Number	Pool Code 79122	Pool Name WILCOAT (CISCO)	Indian Leases Draw (Upd Plan)
Property Code	Property Name SWEET THING STATE 36		Well Number 2
OCRD No. 000990	Operator Name ARCO PERMIAN		Elevation 4443

Surface Location									
UL or lot No.	Section	Township	Range	Lot Ida	Feet from the	North/South line	Feet from the	East/West line	County
LOT 1	36	20 1/2 S	21 E		750	NORTH	710	EAST	EDD

Bottom Hole Location If Different From Surface									
UL or lot No.	Section	Township	Range	Lot Ida	Feet from the	North/South line	Feet from the	East/West line	County

Dedicated Acres 265.8	Joint or Infill	Consolidation Code	Order No.
--------------------------	-----------------	--------------------	-----------

**NO ALLOWABLE WILL BE ASSIGNED TO THIS COMPLETION UNTIL ALL INTERESTS HAVE BEEN CONSOLIDATED
OR A NON-STANDARD UNIT HAS BEEN APPROVED BY THE DIVISION**

T-20-S			
LOT 4 28.55 ACRES	LOT 3 28.48 ACRES	LOT 2 28.42 ACRES	LOT 1 28.35 ACRES
		750' 710'	
36		36	
		T-20 1/2 -S	
1		1	
		T-21-S	

OPERATOR CERTIFICATION

I hereby certify that the information contained herein is true and complete to the best of my knowledge and belief.

Signature
LAURIE CHERRY

Printed Name
REG/COMP. ASST.

Date
11/29/99

SURVEYOR CERTIFICATION

I hereby certify that the well location shown on this plat was plotted from field notes of actual surveys made by me or under my supervision, and that the same is true and correct to the best of my belief.

NOVEMBER 22, 1999

Date Surveyed
Signature
RONALD J. LEIDSON

Professional Surveyor
NEW MEXICO
3692
000-11-0978

Certified No. RONALD J. LEIDSON 3239
GARY J. JESSEN 12541
PROFESSIONAL SURVEYOR MEDONALD 12185

DISTRICT I

P.O. Box 2000, Santa Fe, NM 87501-1000

DISTRICT II

P.O. Box 99, Santa Fe, NM 87501-0099

DISTRICT III

10000 Old Spanish Rd., Santa Fe, NM 87510

DISTRICT IV

P.O. Box 2000, Santa Fe, NM 87501-1000

State of New Mexico

Energy, Minerals and Natural Resources Department

Form C-102

Revised February 10, 1994

Submit to Appropriate District Office

State License - 4 Copies

Fee License - 2 Copies

OIL CONSERVATION DIVISION

P.O. Box 2000

Santa Fe, New Mexico 87504-2000

AMENDED REPORT

WELL LOCATION AND ACREAGE DEDICATION PLAT

Indian Lodge Draw (Upper Creek)

API Number	Well Name	Well Number
23216	74/22 96849 LITTLE BOX STATE	4
OCRD No. 021602	Operator Name STEVENS & TULL	Elevation 4449'

Surface Location

UL or Lot No.	Section	Township	Range	Lot 141	Feet from the	North/South Line	Feet from the	East/West Line	County
N	36	20 S	21 E		990	SOUTH	1980	WEST	EDDY

Bottom Hole Location If Different From Surface

UL or Lot No.	Section	Township	Range	Lot 141	Feet from the	North/South Line	Feet from the	East/West Line	County
Dedicated Acres 320	Joint or Infill I	Consolidation Code	Order No.						

NO ALLOWABLE WILL BE ASSIGNED TO THIS COMPLETION UNTIL ALL INTERESTS HAVE BEEN CONSOLIDATED
OR A NON-STANDARD UNIT HAS BEEN APPROVED BY THE DIVISION

	OPERATOR CERTIFICATION I hereby certify that the information contained herein is true and complete to the best of my knowledge and belief. Signature: <i>Michael G. Mooney</i> Printed Name: Michael G. Mooney Title: Consulting Engineer Date: 11/4/98	
	SURVEYOR CERTIFICATION I hereby certify that the well location shown on this plat was plotted from field notes of actual surveys made by me or under my supervision and that the same is true and correct to the best of my belief. Date: OCTOBER 26, 1998 Signature: <i>Ronald J. Edson</i> Printed Name: RONALD J. EDSON Title: PROFESSIONAL SURVEYOR License No.: 3239 Expiration: 12/31/99	
	LOT 1 42.22 AC. LOT 2 41.97 AC. LOT 3 41.89 AC. LOT 4 40.43 AC.	