

Case 906 - Creation of a new pool (A)

County CHAVES

Pool APACHE-SPRINGS-WOLFCAMP

TOWNSHIP 11 *South*, RANGE 30 *East*, NEW MEXICO PRINCIPAL MERIDIAN

	6	5	4	3	2	1
	7	8	9	10	11	12
	13	17	16	15	14	13
	19	20	21	22	23	24
	29	28	28	27	26	25
	31	32	33	34	35	36

Producing Formation: Wolfcamp Depth Range : 7-8

Purpose: See plat on 11-31

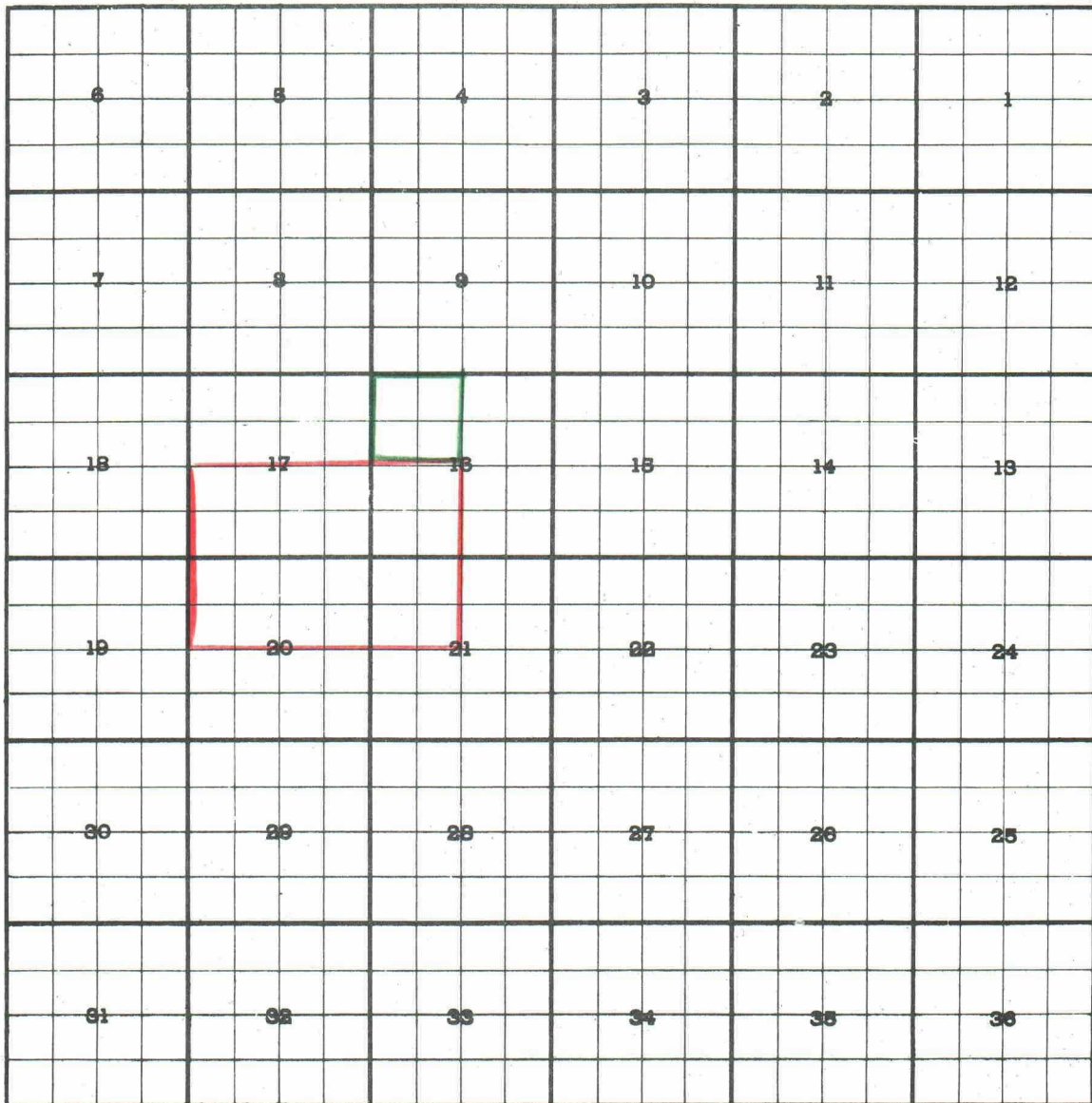
Proposed Boundary : Colored in Red E/2 Sec. 12

Case 906: Extension of an existing pool (B)

County EDDY

Pool HIGH-LONESOME

TOWNSHIP 16 *South*, RANGE 29 *East*, NEW MEXICO PRINCIPAL MERIDIAN



Producing Formation: Queen Depth Range 0-5

Purpose: To extend the pool to include

Moab Drilling Co. Skelly-State #1 in Unit E of Sec. 16-16-29, Queen
producer comp. 3/13/55 t.p. 1750

Existing Boundary : Colored in Red

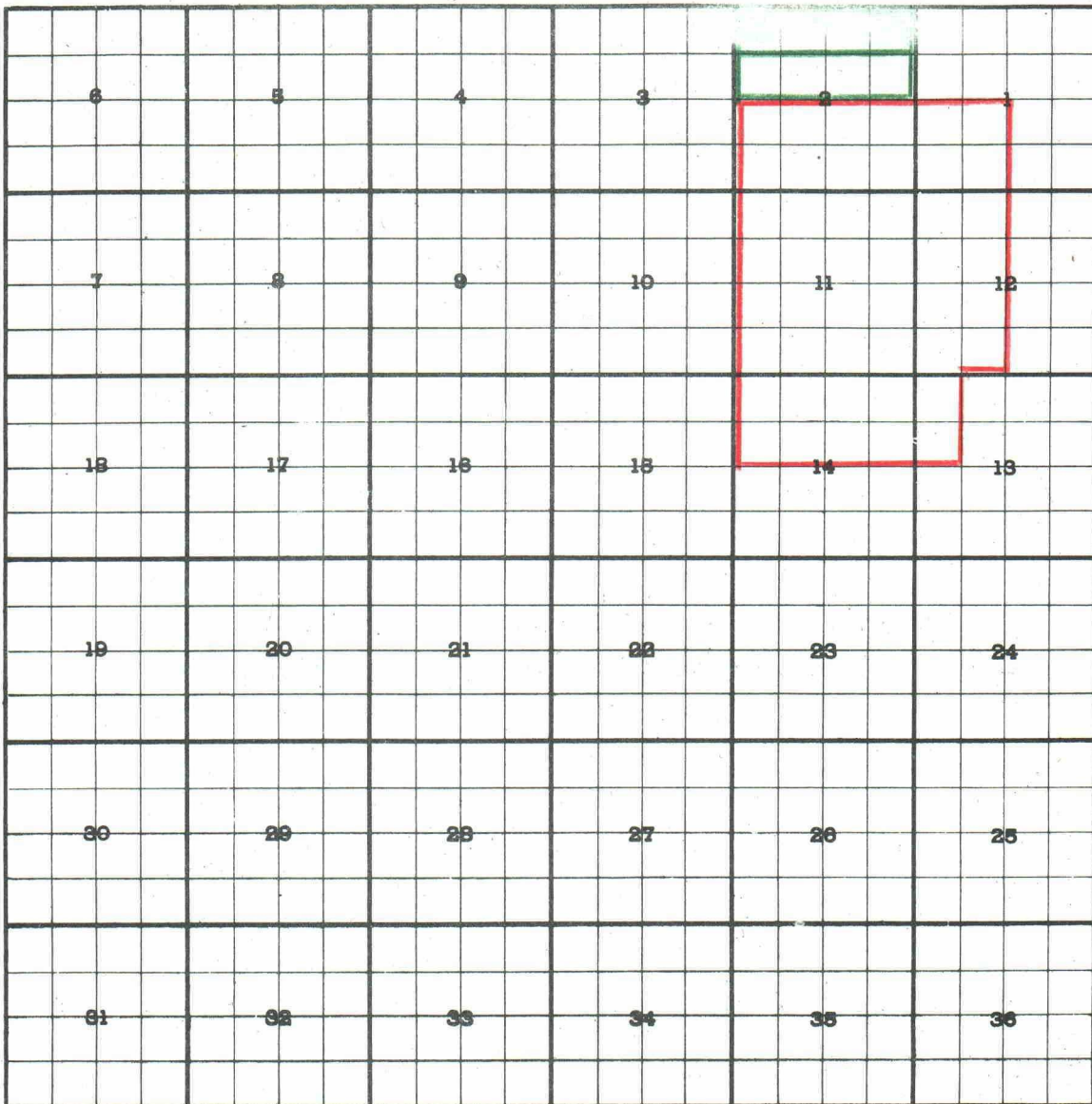
Proposed Extension: Colored in Green -NW/4 of Sec. 16

Case 906: (C) Extension of an existing pool

County LEA

Pool ANDERSON-RANCH DEV.

TOWNSHIP 16 *South*, RANGE 32 *East*, NEW MEXICO PRINCIPAL MERIDIAN



Producing Formation: Dev. Depth Range 13-14

Purpose : To extend the pool to include

Gulf Oil Corp. Lea State "CR #2 in Unit 0 (Lot 15) of Sec. 2-16-32,
comp. 3/5/55 in Dev. t.p. 13,290

Existing Boundary : Colored in Red

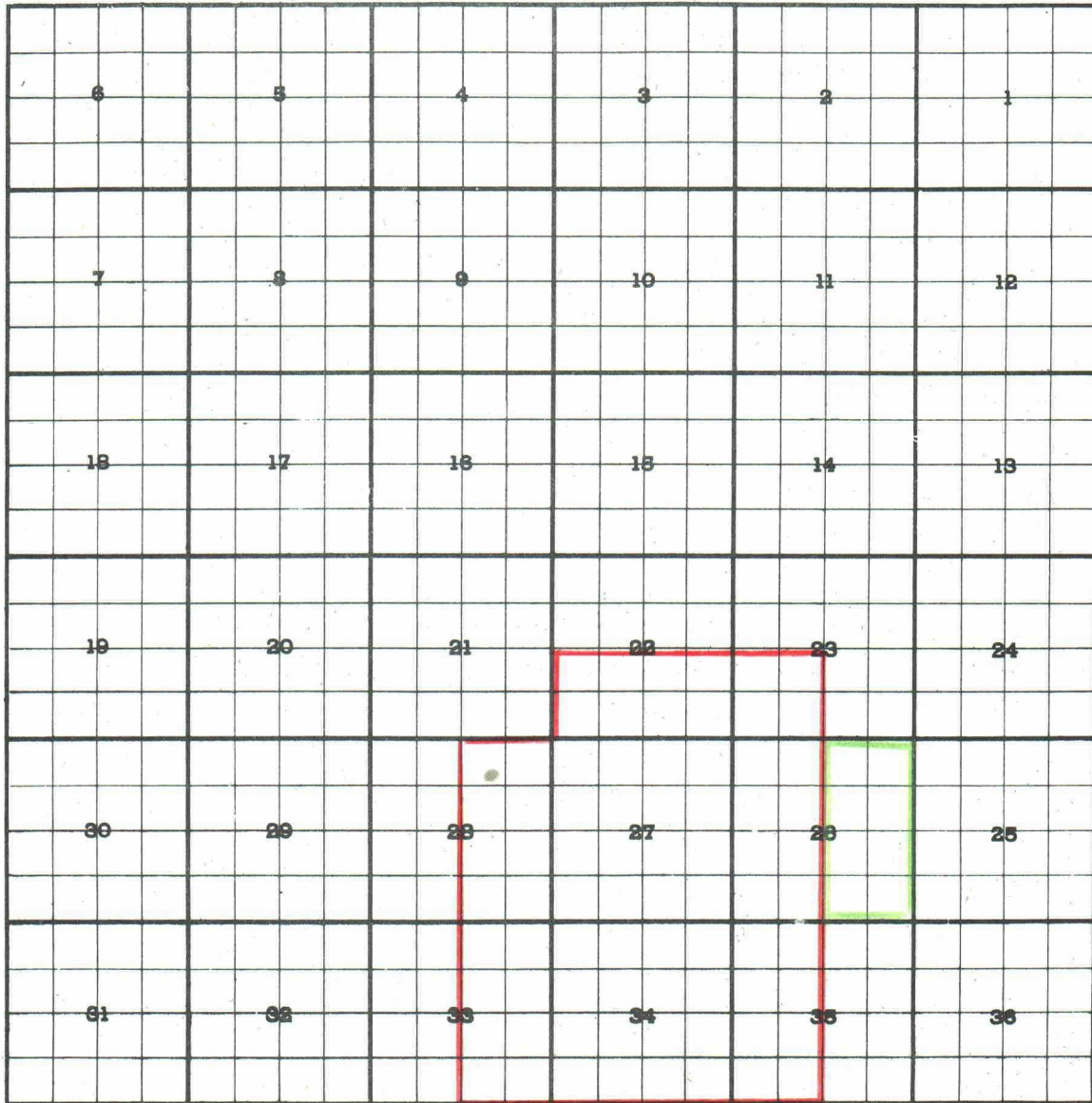
Proposed Extension : Colored in Green- Lots 13,14,15, and 16 of Sec. 2

Case 906 (d) Extension of an existing pool

County LEA

Pool CROSSROADS

TOWNSHIP 9 *South*, RANGE 36 *East*, NEW MEXICO PRINCIPAL MERIDIAN



Depth Range: 12-13 Producing Formation: Devonian

Purpose: To extend the pool to include Oil Development Co. of Texas SFPRR #1-26 in
Unit G of Sec. 26, Dev. producer des. 12, 165

Existing Boundary: Colored in Red

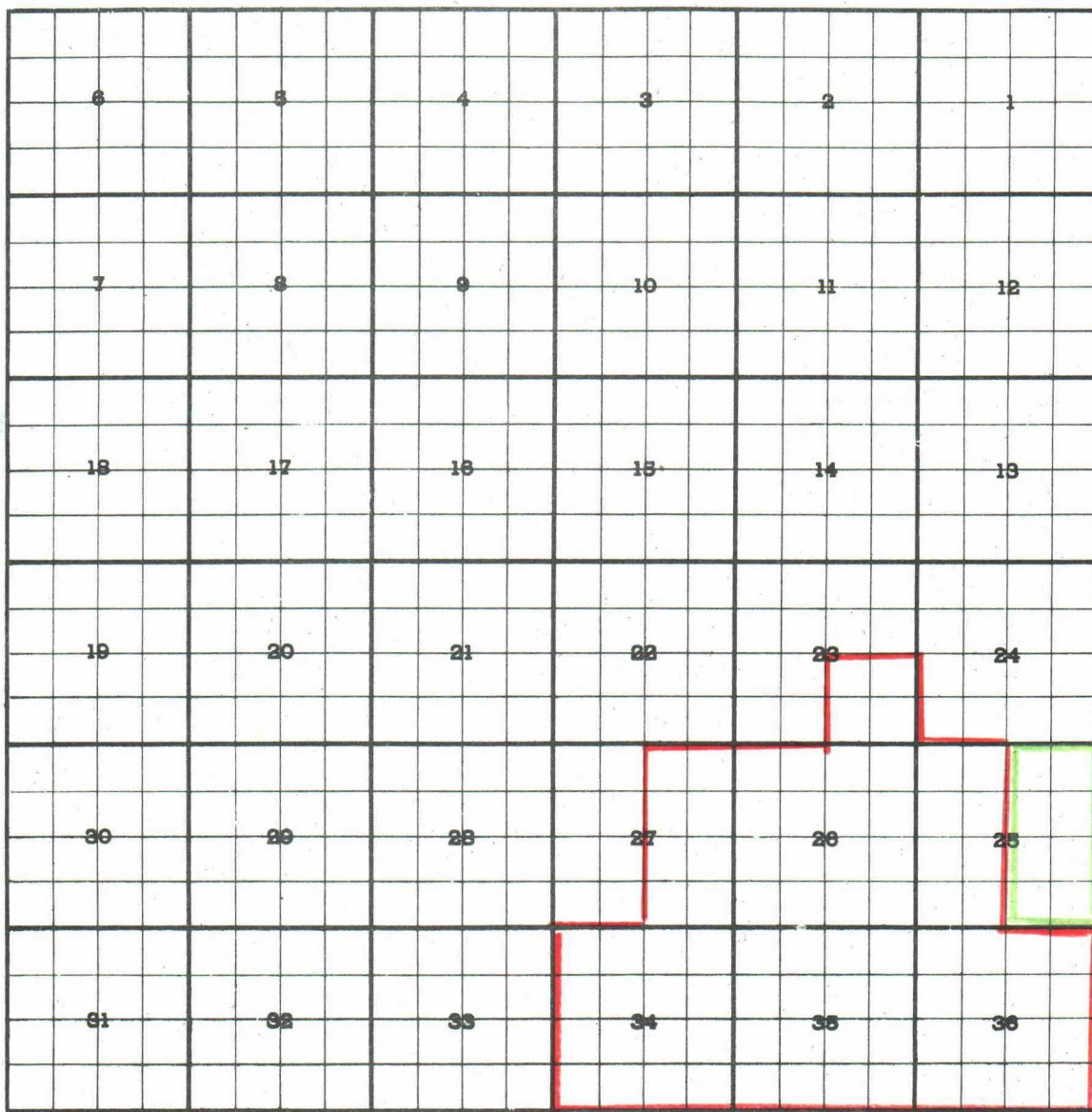
Proposed Extension: Colored in Green E/2 Sec. 26

Case 906:(e) Extension of an existing pool

County LEA

Pool DENTON

TOWNSHIP 14 *South*, RANGE 37 *East*, NEW MEXICO PRINCIPAL MERIDIAN



Producing Formation-Devonian Depth Range- 11-12

Purpose: To extend the pool to include
Stanolind Oil and Gas Co. W. H. Fort #1 in Unit 0 of Sec. 25-14-37,
Dev. producer, comp. 3/20/55 t.p. 12,444

Existing Boundary : Colored in Red

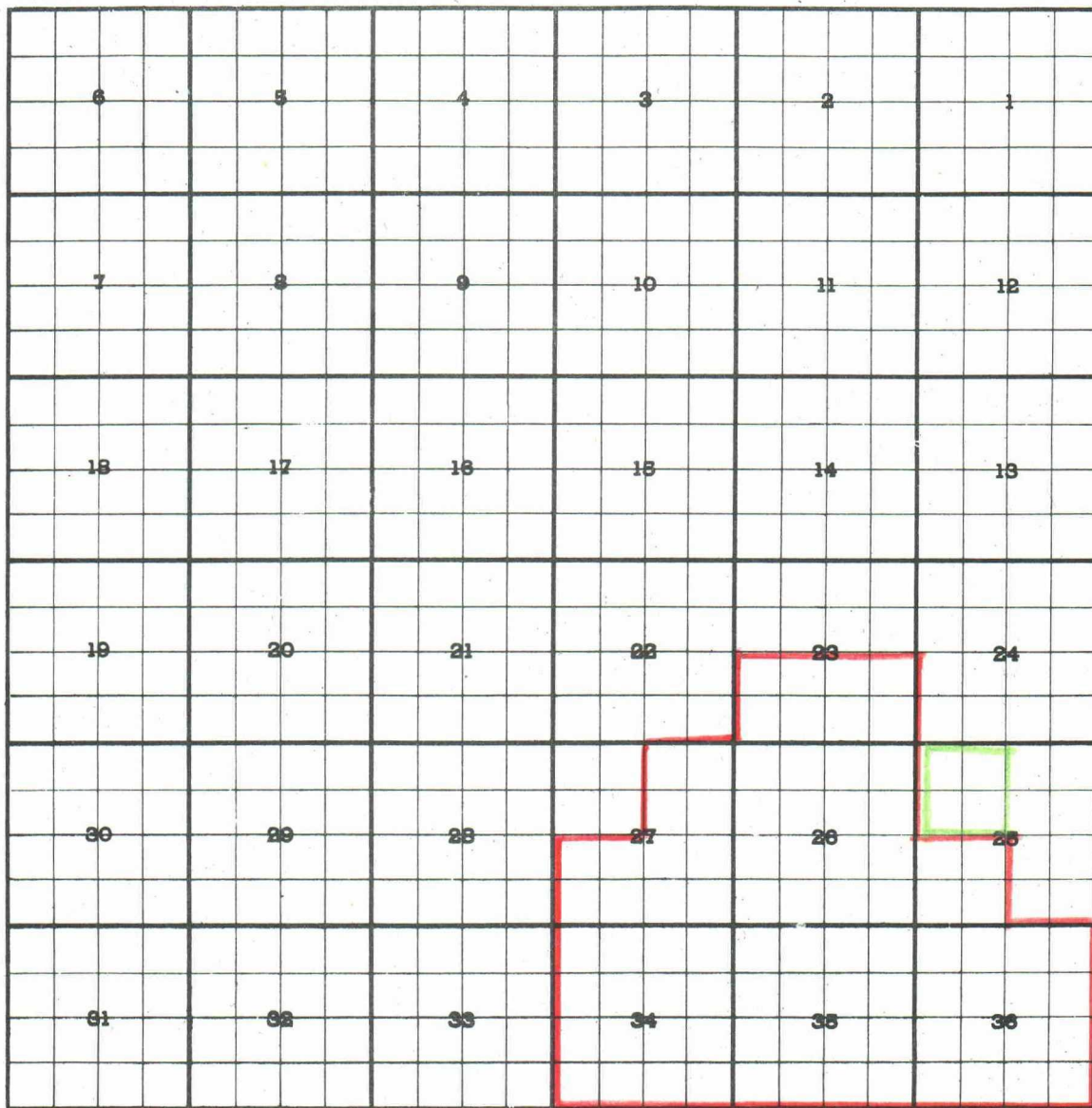
Proposed Extension: Colored in Green -E/2 Sec. 25

Case 906 (f) Extension of an existing pool

County LEA

Pool DENTON-WOLFCAMP

TOWNSHIP 14 South, RANGE 37 East, NEW MEXICO PRINCIPAL MERIDIAN



Producing Formation: Wolfcamp Depth Range : 9-10

Purpose: To extend the pool to include

Shell Oil Co. Buckley B #3 in Unit E of Sec. 25, Wolfcamp producer
comp. 3/23/55 dcs. 9305

Existing Boundary : Colored in Red

Proposed Extension: Colored in Green NW/4 of Sec. 25

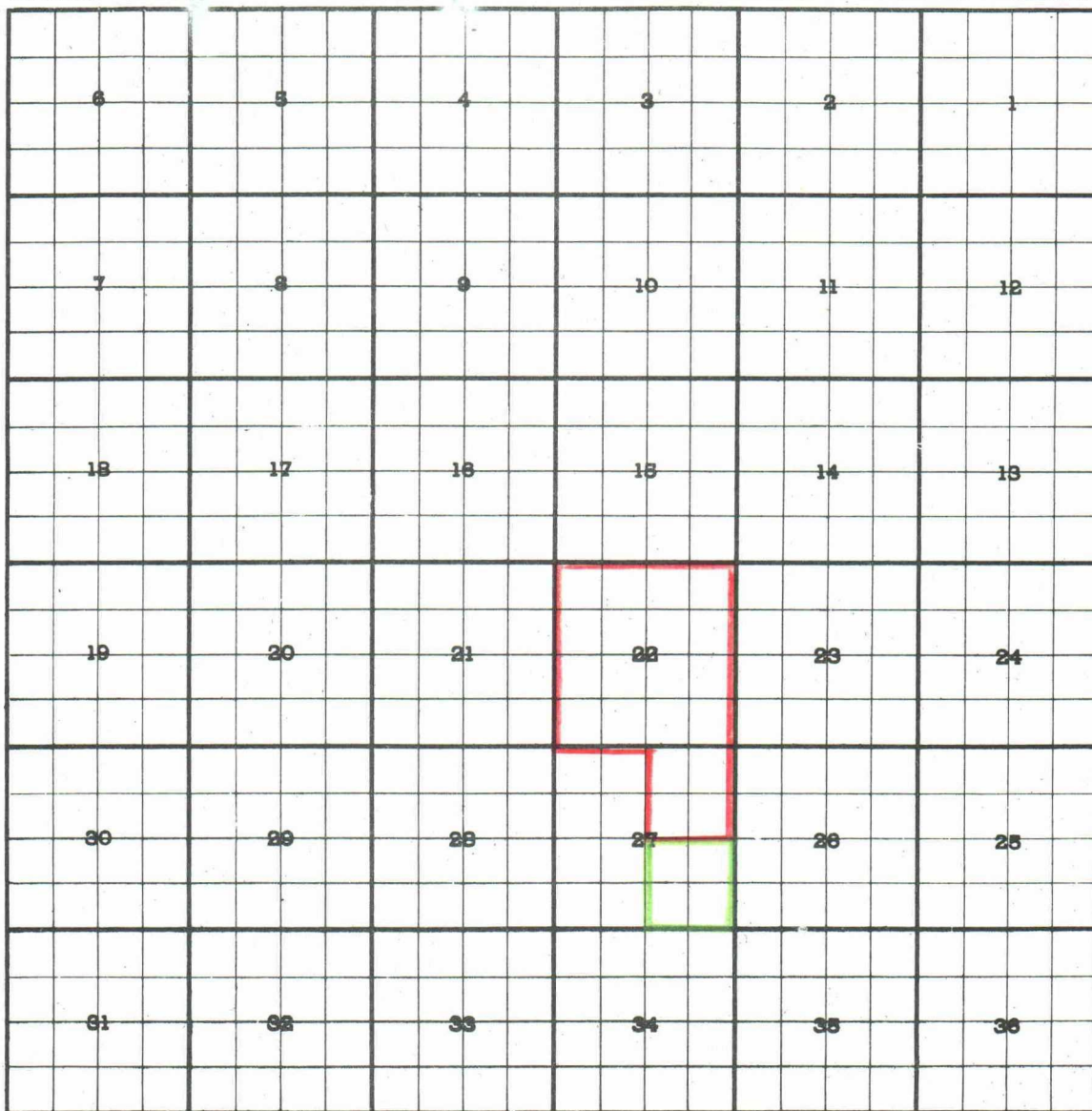
Case 906 (g) Extension of an existing pool

County LEA

Pool

MESCALERO-DEVONIAN

TOWNSHIP 10 *South*, RANGE 32 *East*, NEW MEXICO PRINCIPAL MERIDIAN



Producing Formation: Devonian Depth Range 9-10

Purpose: To extend the pool to include

Humble Oil & Refining Co. N. M. State AF #1 in Unit J of Sec. 27-10-32

Dev. producer, comp. 3/2/55 tp. 9797.5

Existing Boundary : Colored in Red

Proposed Extension: Colored in Green -SE/4 of Sec. 27

Case 906 (h) Extension of an existing pool-Vacuum

County LEA Pool VACUUM

TOWNSHIP 17 *South*, RANGE 33 *East*, NEW MEXICO PRINCIPAL MERIDIAN

6	5	4	3	2	1
7	8	9	10	11	12
18	17	16	15	14	13
19	20	21	22	23	24
30	29	28	27	26	25
31	32	33	34	35	36

Producing Formation: San Andres Depth Range 0-5

Purpose: To extend the pool to include:

Magnolia Pet. Co. New Mexico G #1 in Unit J of Sec. 36-17-33 -San Andres
producer comp. 2/24/55 t.p. 4626

Existing Boundary: Colored in Red

Proposed Extension: Colored in Green SE/4 of Sec. 36

