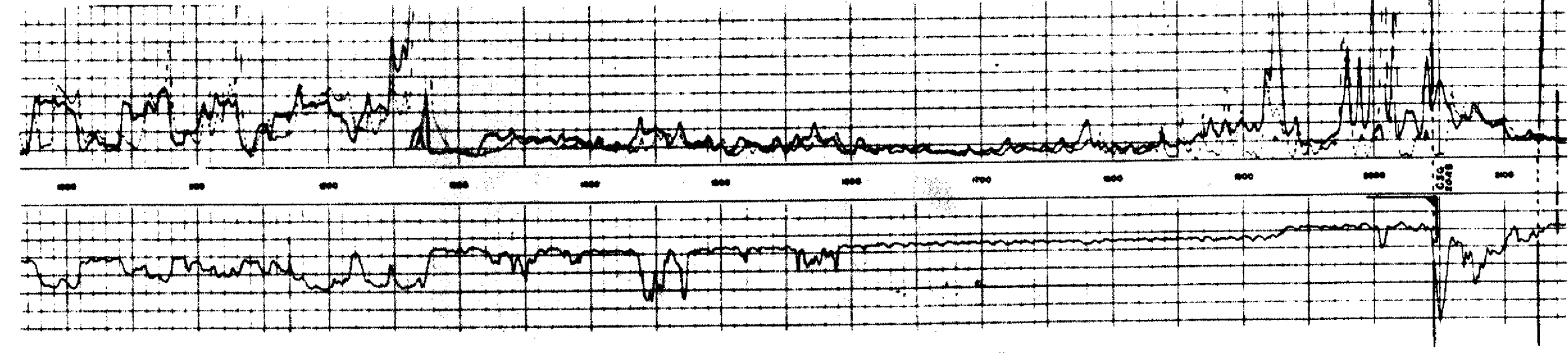


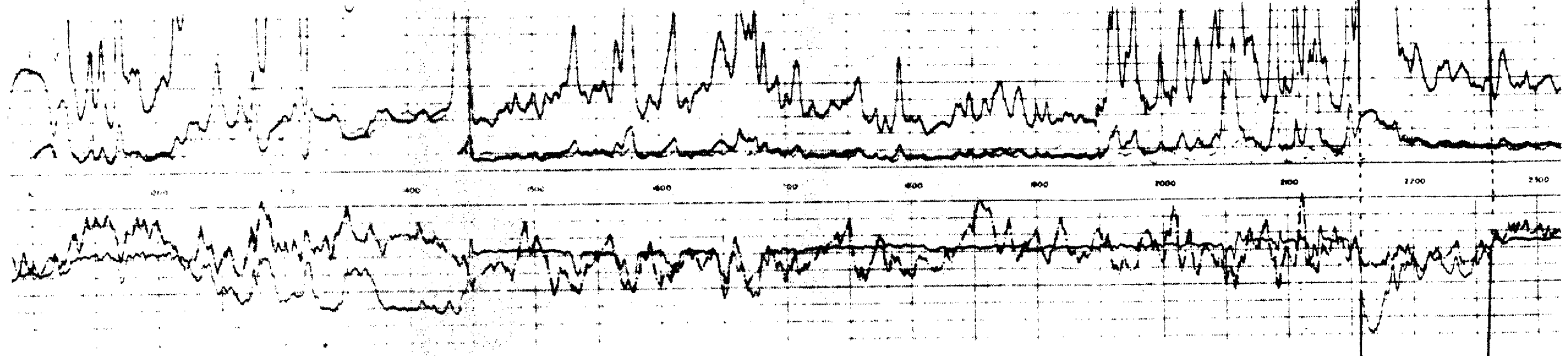
NORTH

1. SHELLEY 1  
GENTLE A  
1050' PUE W  
SEC. 24, T27N, R3W



TO 2141  
SHOT 221  
LIT. 600 MICROPS

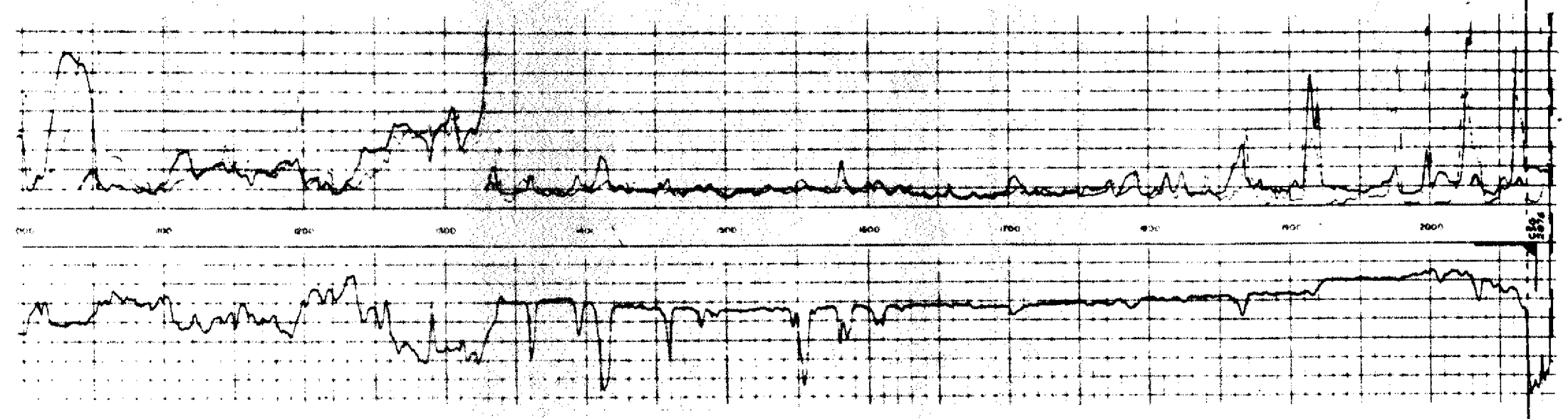
2. MAGNOLIA 1  
CRANDALL  
660' PUE W  
SEC. 3, T25N, R3W



TO 6188  
DIA

PICTURED CLIFFS

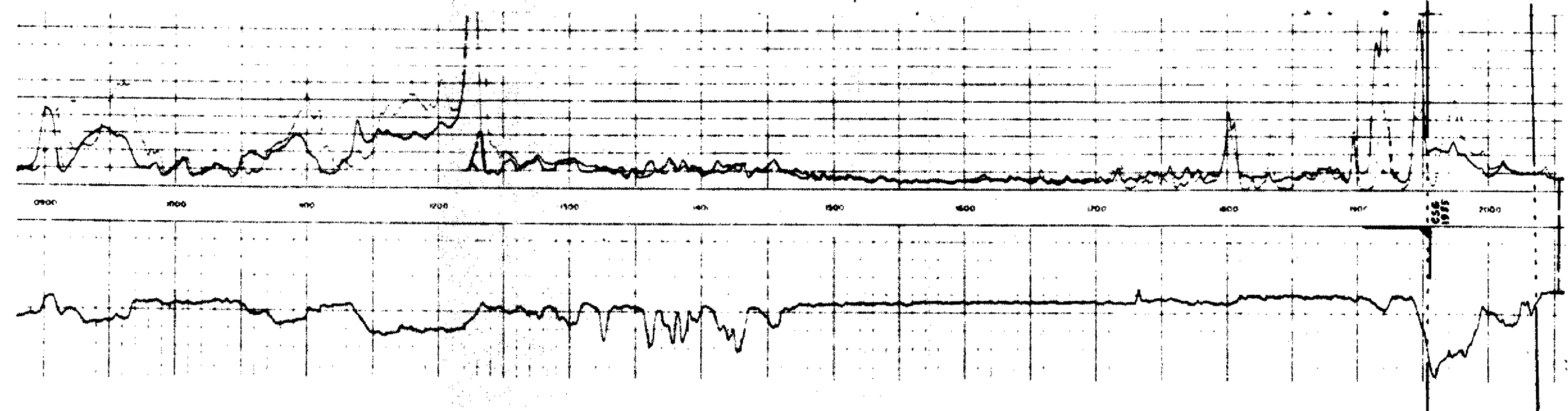
3. STANOLIND 26  
HUERFANO  
940' PUE E  
SEC. 9, T26N, R3W



TO 3113  
LIT. 551 MICROPS  
TO 3142  
LIT. 551 MICROPS  
LIT. 551 MICROPS

BEFORE THE  
OIL CONSERVATION COMMISSION  
SANTA FE, NEW MEXICO  
EXHIBIT No. 4

4. TURNER 1-15  
BALLARD  
1650' PUE 790' PW  
SEC. 15, T26N, R3W



TO 2060  
SHOT 205-206  
LIT. 546 MICROPS

SHELLEY OIL COMPANY  
CROSS SECTION B-B'  
SAN JUAN COUNTY, NEW MEXICO  
APRIL 30, 1945  
J. CLAUSEN