

Case 11-1

June 21 hearing
(4-a) (x) C-123

REQUEST FOR THE EXTENSION OF AN EXISTING POOL
OR
THE CREATION OF A NEW POOL

TO: The Oil Conservation Commission
Box 871
Santa Fe, New Mexico

The Jeffers-Johnson et al Yates
Name of Operator Name of Lease
1 Located 2310 feet from the (N) or 151 line and 330 feet
Well No.
from the 151 or (W) of 8 20 S 27 E
Section Township Range

is outside the boundaries of any pool producing from the same formation. On
the basis of the information submitted herewith on form C-105, we hereby re-
quest that the McMillan pool
be extended to include the following area West 1/2 of Section 5
or that a new pool be created to include the following described area

Suggested name: McMillan

Jeffers-Johnson et al
Operator

Ann Chantaw
Bkcr. Representative

*Unit 1
from 784
see 790*

OIL CONSERVATION COMMISSION
SANTA FE, NEW MEXICO.
MAY 7 1951

REQUEST FOR THE EXTENSION OF AN EXISTING POOL
OR
THE CREATION OF A NEW POOL

TO: The Oil Conservation Commission
Box 871
Santa Fe, New Mexico

The Jeffers-Johnson et al Yates
Name of Operator Name of Lease

1 Located 2310 feet from the (N) or 1/4 line and 330 feet
Well No.

from the 1/4 or (W) of 8 20 27
Section Township Range

is outside the boundaries of any pool producing from the same formation. On
the basis of the information submitted herewith on form C-105, we hereby re-
quest that the McMillan pool
be extended to include the following area West 1/2 of Section 5

or that a new pool be created to include the following described area

Suggested name: McMillan

Jeffers-Johnson et al
Operator

Ann C. Cantore
Blkr. Representative

New Mexico
OIL CONSERVATION COMMISSION

GOVERNOR EDWIN L. MECHEM
CHAIRMAN
LAND COMMISSIONER GUY SHEPARD
MEMBER
STATE GEOLOGIST R. R. SPURRIER
SECRETARY AND DIRECTOR



P. O. BOX 1545
HOBBS, NEW MEXICO

April 18, 1951

Mr. R. R. Spurrier
Box 871
Santa Fe, New Mexico

Dear Dick:

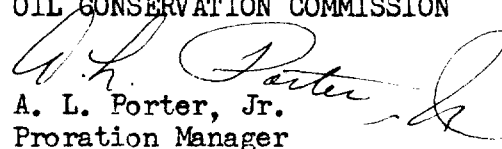
I am enclosing a rough drawing showing the boundaries of the North Drinkard pool and that portion of the Drinkard pool which lies within township 21 South Range 37 East.

You will note that the two pools overlap in that both include the NE 1/4 of section 10. This is a result of the provision of Order R-54 which extended the Drinkard pool to include the East 1/2 of section 10. The NE 1/4 of section 10 had previously been included in the North Drinkard pool.

In view of these facts I believe it would be in order for the Commission at an early hearing to consider combining the North Drinkard pool with the Drinkard pool. It seems to me that there would be no objection to this action because both pools are producing from the Drinkard pay and the depth range is the same.

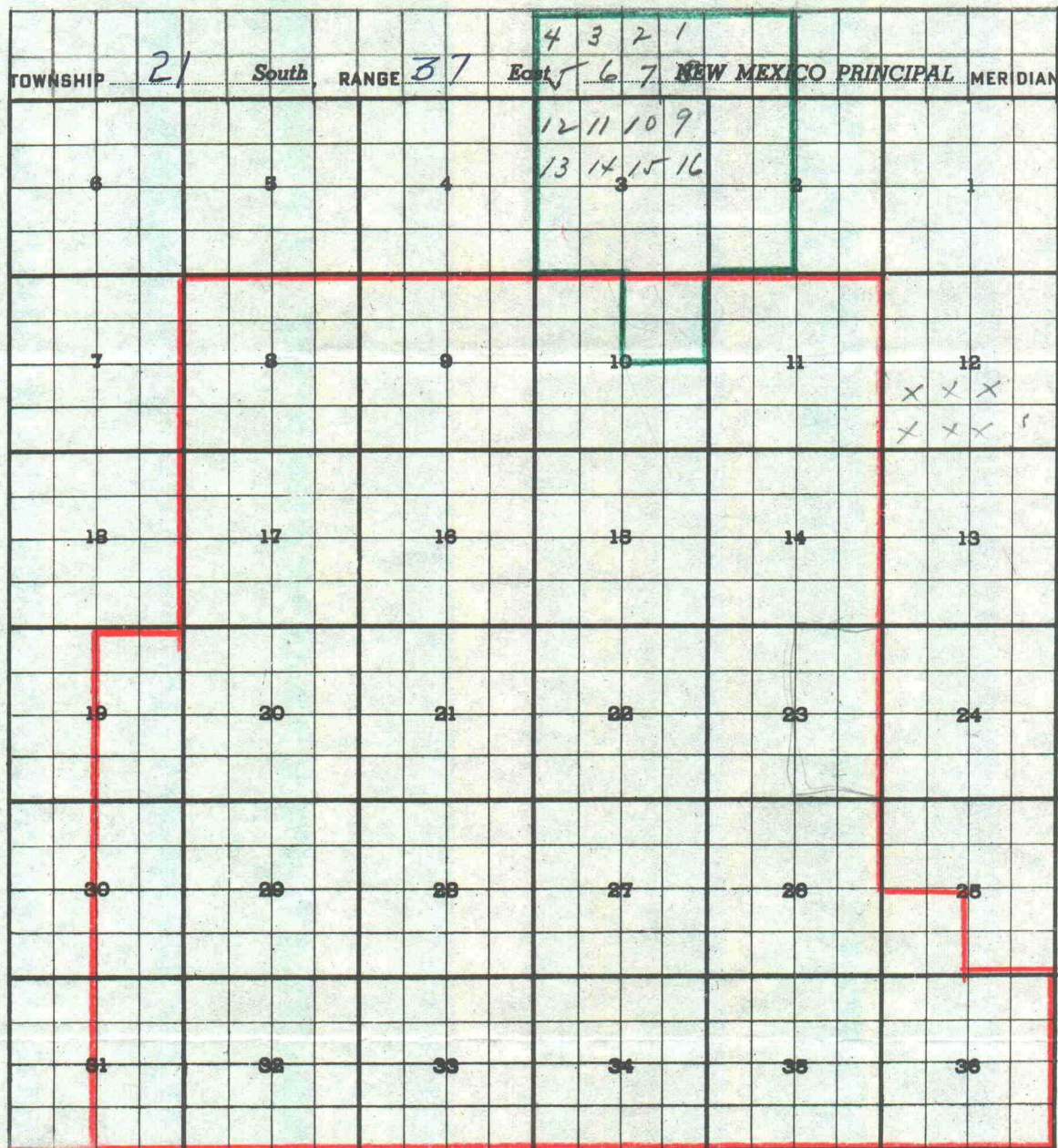
Yours very truly,

OIL CONSERVATION COMMISSION


A. L. Porter, Jr.
Proration Manager

ALP/cd

County _____ Pool _____



DRINKARD: All Sec. 8, 9, $W\frac{1}{2}$ Sec. 10, $W\frac{1}{2}$ Sec. 14,
 All Sec. 15, 16 and 17, $E\frac{1}{2}$ Sec. 19, All
 Sec. 20, 21, 22 and 23, $SW\frac{1}{4}$ Sec. 25
 All Sec. 26, 27, 28, 29, $E\frac{1}{2}$ Sec. 30
 $E\frac{1}{2}$ Sec. 31 All Sec. 32, 33, 34, 35 and 36
 Order R-54 $E\frac{1}{2}$ Sec. 10 All Sec. 11, $E\frac{1}{2}$ Sec. 14.

NORTH DRINKARD: $W\frac{1}{2}$ Sec. 2, All Sec. 3 and $NE\frac{1}{4}$ Sec. 10

Case 284
- C -

4C

Artesia, New Mexico
April 2, 1951

Mr. R. R. Spurrier
Box 871
Santa Fe, New Mexico

Dear Mr. Spurrier:

We have received a letter from Mr. Porter requesting information to extend the Empire Pool to include our # 1-N Harbold. Since this well is only 399 feet deep we cannot give you any geological information for naming the pool. This is carried by the U. S. G. S. as Empire "Extension". It is my opinion that the Empire Pool should be increased to include all of Section 26, Township 17 South, Range 27 East.

Very truly yours,

Owen Haynes
Owen Haynes

OH:EGW

cc/ Mr. A. L. Porter
Hobbs, New Mexico

cc/Oil Conservation Commission
Santa Fe, New Mexico

STATE OF NEW MEXICO
OFFICE OF STATE GEOLOGIST
SANTA FE, NEW MEXICO

April 4, 1951

HUMBLE OIL & REFINING CO.
Midland, Texas

Attention: Mr. R. S. Dewey

Gentlemen:

We have your letter of March 29, in which you mention your New Mexico State "V" No. 3 well, SW SE 10-21S-37E, completed to a total depth of 7673 feet, and suggest that it be included in the Brunson pool. May we refer you to the Oil Conservation Commission's regular hearing scheduled for May 22, 1951, at Santa Fe, during which extensions of the Brunson pool will be considered? We will refer your letter to our files on the approaching hearing of that date.

Very truly yours,

R. R. Spurrier

RRS:nr

cc: Mr. A. L. Porter, Jr.
Box 1545
Hobbs, N. M.

HUMBLE OIL & REFINING COMPANY
MIDLAND, TEXAS

March 29, 1951

Re: - May 22

Mr. R. R. Spurrier
Secretary and Director
New Mexico Oil Conservation Commission
Santa Fe, New Mexico

Dear Sir:

Recently the Humble Oil & Refining Company completed New Mexico State "V" No. 3, located in the SW/4 of SE/4 of Section 10, T-21-S, R-37-E in the granite wash below the Ellenburger formation. The total depth of the well is 7673 feet. This well is a direct north offset to Tide Water New Mexico State "S" No. 3, located in the NW/4 of NE/4, Section 15, T-21-S, R-37-E. The Tide Water well is in the Brunson Pool. As we know of no geologic difference between these two offset wells, the north limit of the Brunson Pool should be extended to include the South half of Section 10, T-21-S, R-37-E.

Mr. Porter of your Hobbs office has placed Humble State "V" 3 on the proration schedule for the Brunson Pool.

Yours very truly,

HUMBLE OIL & REFINING COMPANY

J. W. HOUSE

R. S. Dewey
By: R. S. Dewey

RSD/rs

NEW MEXICO
OIL CONSERVATION COMMISSION

Box 871
Santa Fe, N. M.

TO: Humble Oil & Refining Company Box 1546 Hobbs, New Mexico

According to our information your well, New Mexico State V
, located in 10-21-37
, completed on or about March 16, 1951
, is located outside the boundaries of any currently
designated pool and constitutes either a pool extension or a new pool.

Will you please send us the complete information on the well immediately so it will be possible to incorporate this information in our regularly scheduled hearing for April 24, 1951.

We must know the exact zone in which a well is completed plus the correct location and any other pertinent data that would assist in determining possible pool extensions or creation of a new pool. Under Rules 5 and 601 of the Oil Conservation Commission Regulations, effective January 1, 1950, the Commission is responsible for the classification of oil or gas wells, naming of oil and gas pools, and the designation of all pool boundaries. Under this provision we would appreciate any comment you would care to make on your new production and its bearing on extension or creation of new pools.

This information should be mailed to the Oil Conservation Commission, Box 871, Santa Fe, New Mexico.

OIL CONSERVATION COMMISSION

Date : March 26, 1951
Santa Fe, N. M.
Hobbs, New Mexico

eniv

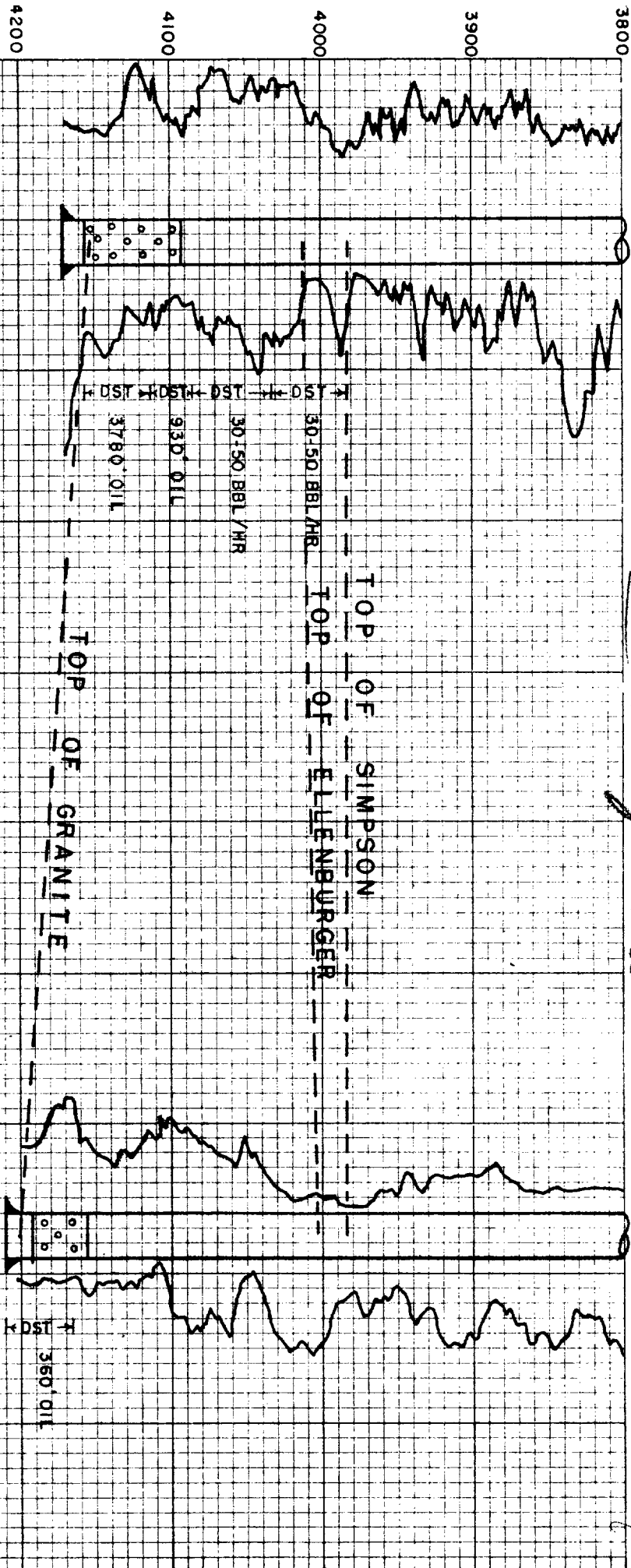
cc/Oil Conservation Commission
Santa Fe, New Mexico

TIDEWATER - STATE S-3
ELEV. 3458'

KEUFFEL & ESSER CO., N. Y. No. 389-S
10 X 10 to the Inch.
MADE IN U.S.A.

see Murray's letter
for May bearing sec 3
Humble

HUMBLE - STATE V-3
ELEV. 3463



DATE COMPLETED	11-22-50	3-16-51
CHOKE - IN.	5/16	3/4
BBL / DAY	324	1500
TBG PR.	30	140
GAS-OIL RATIO	740	1086
OIL GRAVITY	42.0	43.8
TEST HR.	12	15
ACID - GAL.	1000	500

New Mexico
OIL CONSERVATION COMMISSION

GOVERNOR EDWIN L. MECHEM
CHAIRMAN

LAND COMMISSIONER GUY SHEPARD
MEMBER

STATE GEOLOGIST R. R. SPURRIER
SECRETARY AND DIRECTOR



P. O. BOX 1545
HOBBS, NEW MEXICO
May 8, 1951

✓ (5)

Hearing - 5-21-51

Mr. R. R. Spurrier
Box 871
Santa Fe, New Mexico

Dear Dick:

Under the provisions of Order R-55 the boundaries of the
Bough and East Bough pools join in Section 7 and Section
18, 9S 36E.

Since both pools are producing from the Permo-Pennsylvanian
and the Depth range is the same I would suggest that the
Commission consider the combination of the two pools.

Yours very truly,

OIL CONSERVATION COMMISSION

A. L. Porter, Jr.

A. L. Porter, Jr.
Proration Manager

ALP/cd

COUNTY

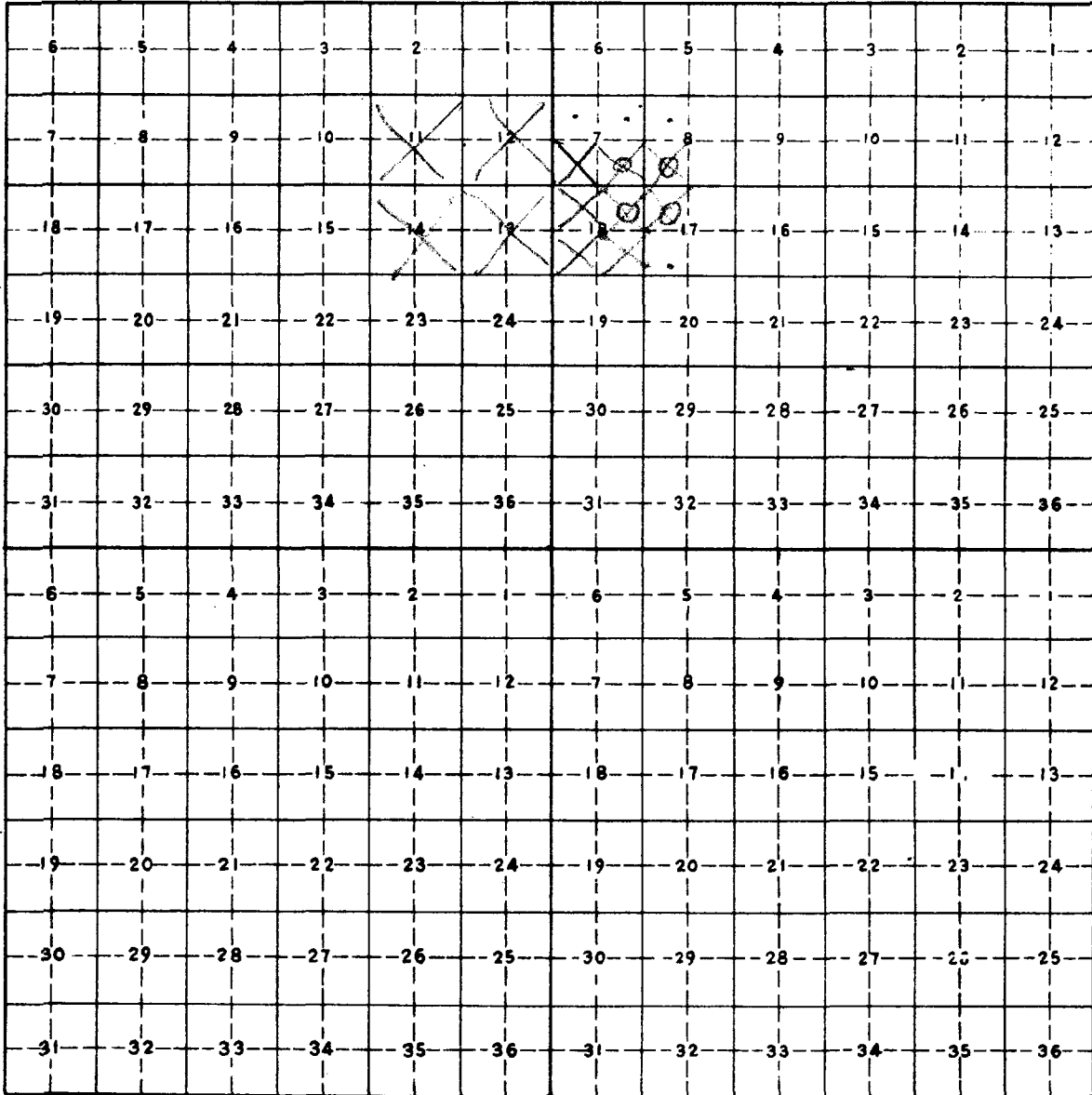
BASE AND MERIDIAN

Bough -

RANGE 35 ~~E~~

RANGE 36 ~~E~~

TWP 9S



TWP

New Mexico
OIL CONSERVATION COMMISSION

GOVERNOR EDWIN L. MECHEM
CHAIRMAN

LAND COMMISSIONER GUY SHEPARD
MEMBER

STATE GEOLOGIST R. R. SPURRIER
SECRETARY AND DIRECTOR



P. O. BOX 1545
HOBBS, NEW MEXICO

June 22, 1951

Graham, L. (Lund, New Mexico?)
Case # 24

Mr. R. R. Spurrier
Box 871
Santa Fe, New Mexico

Dear Dick:

Bob tells me an extension to the Brunson pool to include the Humble Oil & Refining Company State V 3-0, 10-21-37 was considered at yesterday's Hearing. Their # 4-N, 10-21-37 has been completed since the application for an extension to the Brunson pool was made and so should be considered when the order is written.

Yours very truly,

OIL CONSERVATION COMMISSION

A. L. Porter, Jr.
Proration Manager

ALP/cd

See Record of Notices of Publication
in file for Case 281:

Santa Fe New Mexican
Artesia Advocate
Hobbs Daily News-Sun
