
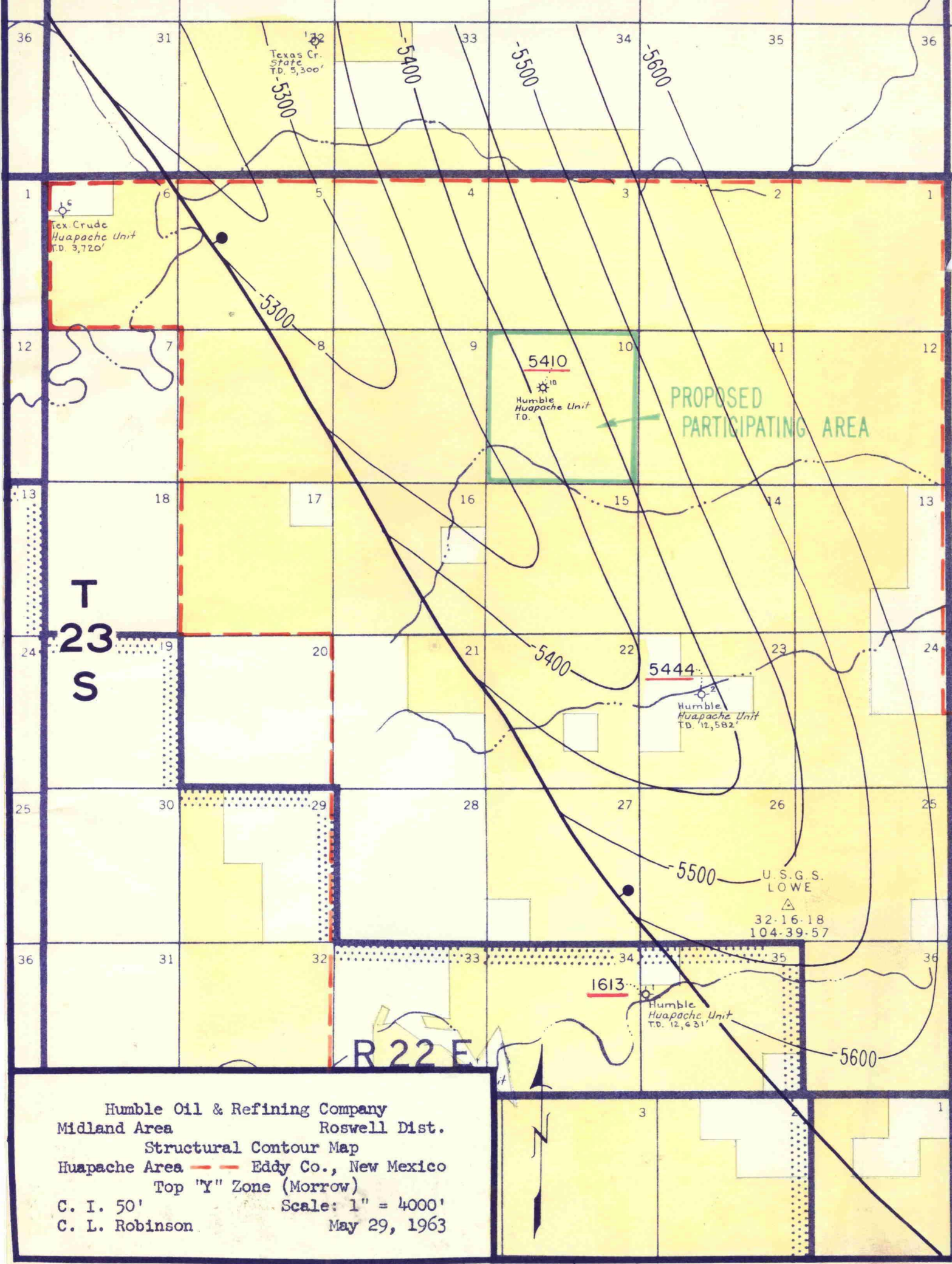


- 
-
- (4) A stratigraphic cross section showing "Y" zone relationship from the Indian Basin area to the Huapache area.
 - (5) A stratigraphic cross section of the Nos. 10 and 2 Huapache wells showing Wolfcampian zones that yielded gas on three DST's in the No. 10 well.
 - (6) A multi-point back pressure test for the No. 10 Huapache well.
 - (7) Form 9-330, a log of the No. 10 Huapache giving production and supplemental information such as DST's, etc.
 - (8) A gas analysis report.



36 31 32 33 34 35 36

1 6 5 4 3 2 1

12 7 8 9 10 11 12

13 18 17 16 15 14 13

24 19 20 21 22 23 24

25 30 29 28 27 26 25

36 31 32 33 34 35 36

1 3 2 1

Tex. Crude
Huapache Unit
T.D. 3,720'

5300

5400

5500

5600

5410

Humble
Huapache Unit
T.D.

PROPOSED
PARTICIPATING AREA

5444

Humble
Huapache Unit
T.D. 12,582'

U.S.G.S.
LOWE
32-16-18
104-39-57

1613

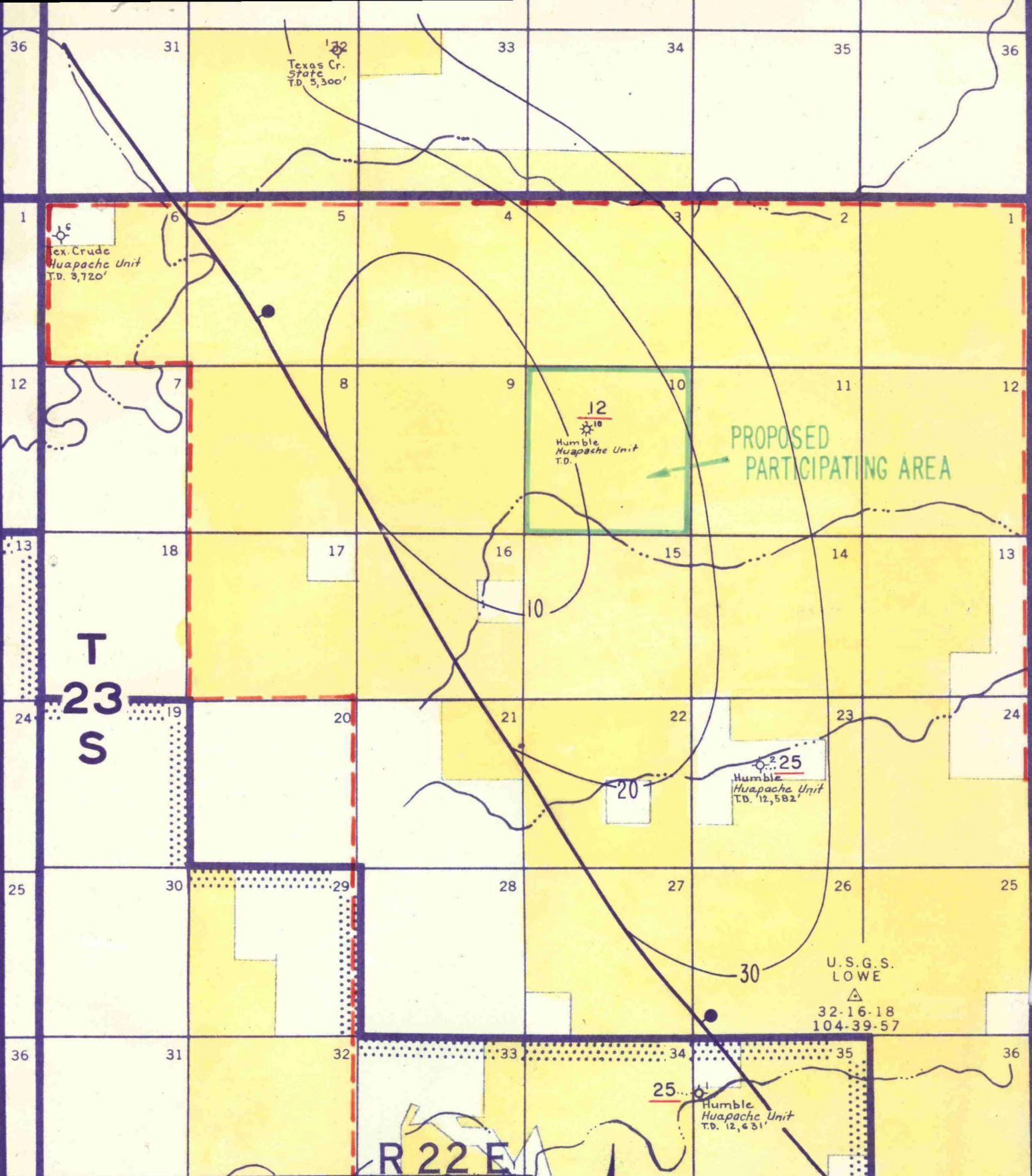
Humble
Huapache Unit
T.D. 12,631'

5600

T
23
S

R 22 E

Humble Oil & Refining Company
Midland Area Roswell Dist.
Structural Contour Map
Huapache Area — Eddy Co., New Mexico
Top "Y" Zone (Morrow)
C. I. 50' Scale: 1" = 4000'
C. L. Robinson May 29, 1963



Humble Oil & Refining Company
 Midland Area Roswell Dist.
 Isopach Map
 Huapache Area — Eddy Co., New Mexico
 "Y" Zone (Morrow)
 C. I. 10' Scale: 1" = 4000'
 C. L. Robinson May 29, 1963