



PETROLEUM AND ITS PRODUCTS

# GULF OIL CORPORATION

P. O. DRAWER 1290 · FORT WORTH 1, TEXAS

B. E. THOMPSON  
DIVISION PRODUCTION MANAGER

FORT WORTH  
PRODUCTION DIVISION

July 10, 1956

Oil Conservation Commission  
State of New Mexico  
Santa Fe, New Mexico

Re: Application for 200-Acre Gulf-Cities Service  
Non-Standard Gas Proration Unit, Eumont Gas  
Pool, Comprising NE/4 and SE/4 of NW/4 of  
Section 8, T-20-S, R-37-E, Lea County, New  
Mexico

Gentlemen:

On March 3, 1956, the New Mexico Oil Conservation Commission issued Administrative Order NSP-240, approving a 160-acre Non-Standard Gas Proration Unit, consisting of the W/2 NE/4, SE/4 NE/4 and SE/4 NW/4 of Section 8, T-20-S, R-37-E, Lea County, New Mexico. Subsequent to the issuance of this order, an agreement has been executed by Gulf and Cities Service unitizing the above described acreage. Therefore, Gulf Oil Corporation hereby makes application for approval of a 200-acre Non-Standard Gas Proration Unit comprising the NE/4 and SE/4 of NW/4 of Section 8, T-20-S, R-37-E, Lea County, New Mexico, to be assigned to its Bertie Whitmire Well No. 2 in the Eumont Gas Pool. It is respectfully requested that this matter be placed on the Docket for Examiner Hearing at an early date.

The following facts are offered in support of this application:

- (1) Gulf Oil Corporation is owner and operator of an oil and gas lease known as its Bertie Whitmire Lease, located in the W/2 and SE/4 of the NE/4 and SE/4 of NW/4 of Section 8, T-20-S, R-37-E, Lea County, New Mexico. Cities Service Oil Company is the owner and operator of an oil and gas lease known as its D. L. Laughlin Estate Lease, located in the NE/4 of the NW/4 of Section 8, T-20-S, R-37-E, Lea County, New Mexico. The Gulf and Cities Service leases comprise the 200 acres above described.
- (2) Gulf Oil Corporation proposes that the above described acreage be established as a Non-Standard 200-Acre Gas Proration Unit in exception to Rule 5(a) of Order R-520.

July 10, 1956

- (3) Gulf Oil Corporation is the owner and operator of the Bertie Whitmire Well No. 2, located 660 feet from the north line and 1980 feet from the east line of Section 8, T-20-S, R-37-E, Lea County, New Mexico, which was completed in the Eumont Gas Pool on January 13, 1956. The applicant proposes to use this well as the unit well.
- (4) Gulf Oil Corporation and Cities Service Oil Company have executed an agreement to communitize their respective leases to form the 200-acre unit covered by this application.
- (5) By copy of this letter of application, all operators owning interests in the section in which the proposed unit is located, and all operators within 1500 feet of the proposed unit well are notified of the intent of Gulf Oil Corporation and Cities Service Oil Company to form the proposed non-standard gas proration unit.

Respectfully submitted,

GULF OIL CORPORATION

By: B. E. Thompson  
Division Production Manager

cc: Oil Conservation Commission  
P. O. Box 2045  
Hobbs, New Mexico

Amerada Petroleum Corporation  
P. O. Box 2040  
Tulsa, Oklahoma

Anderson-Pritchard Oil Corporation  
P. O. Box 2197  
Hobbs, New Mexico

Cities Service Oil Company  
P. O. Box 97  
Hobbs, New Mexico

Continental Oil Company  
P. O. Box 427  
Hobbs, New Mexico

Sinclair Oil and Gas Company  
P. O. Box 1470  
Hobbs, New Mexico

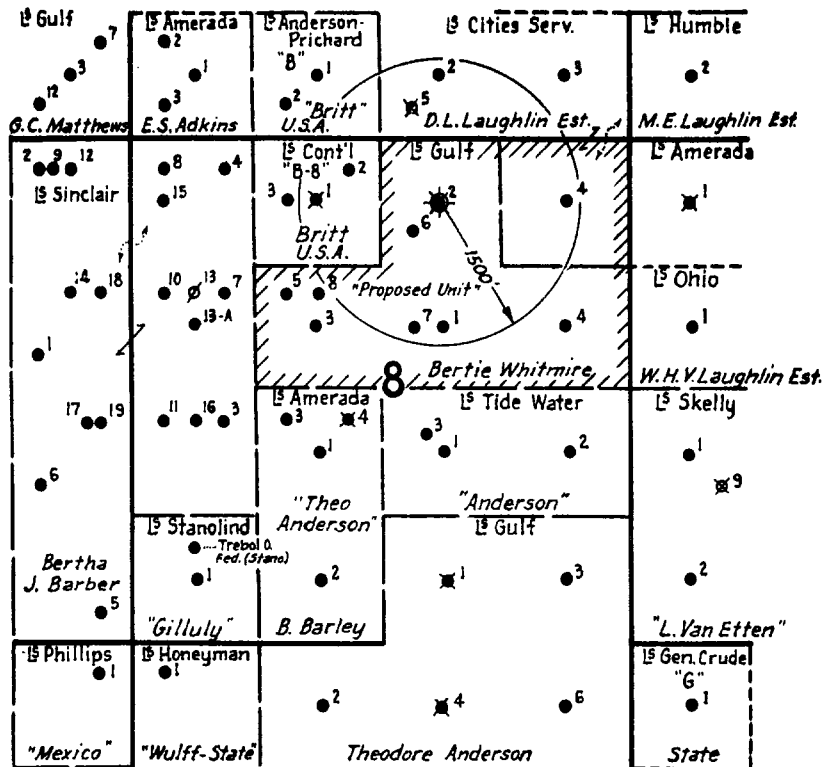
Stanolind Oil and Gas Company  
P. O. Box 899  
Roswell, New Mexico

Tidewater Oil Company  
P. O. Box 1404  
Houston, Texas

Trebol Oil Company  
P. O. Box 778  
Lovington, New Mexico

# R 37 E

# T 20 S



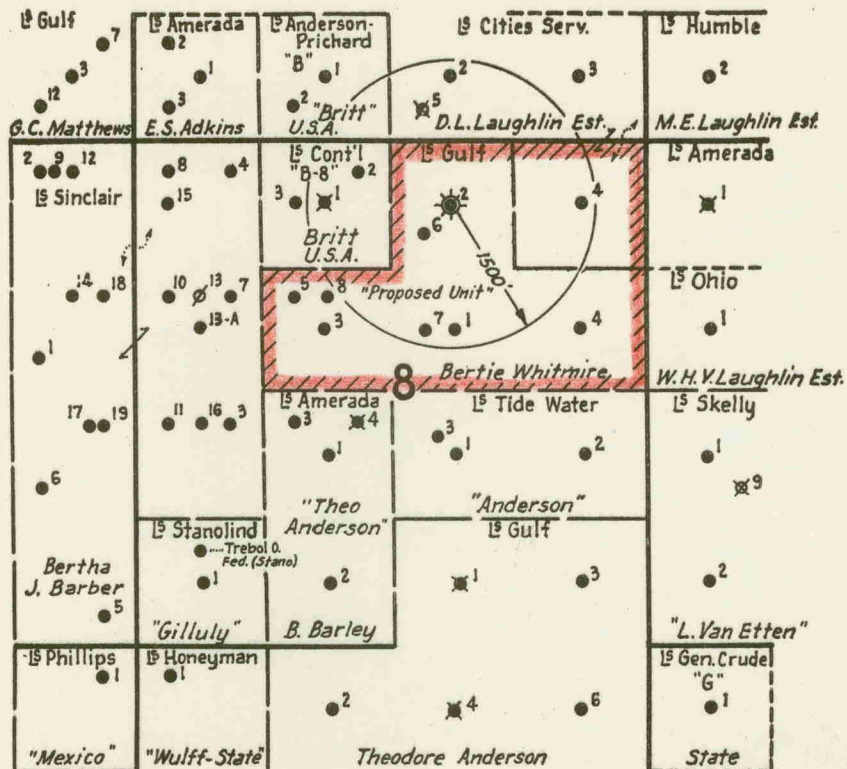
GULF OIL CORPORATION  
FORT WORTH PRODUCTION DIVISION  
Scale 1" = 2,000'

Plat Accompanying Application for  
200-Acre Non-Standard Gas Unit  
(Eumont Gas Pool)

Gulf - Bertie Whitmire Lease - (160 acres)  
Cities Service - D. L. Laughlin Est. Lease -  
(40-acres)

# R 37 E

# T 20 S



BEFORE THE  
OIL CONSERVATION COMMISSION  
SANTA FE, NEW MEXICO  
EXHIBIT No. 1  
CASE 1123

GULF OIL CORPORATION  
FORT WORTH PRODUCTION DIVISION  
Scale 1" = 2,000'

Plat Accompanying Application for  
200-Acre Non-Standard Gas Unit  
(Eumont Gas Pool)

Gulf - Bertie Whitwire Lease - (160 acres)  
Cities Service - D. L. Laughlin Est. Lease -  
(40-acres)

Case No. 1123

Ex. No. 1






BEFORE THE  
CONSERVATION COMMISSION  
SANTA FE, NEW MEXICO

EXHIBIT No. 4

CASE 1123

Sec \_\_\_\_\_ Township No. \_\_\_\_\_ of Range No. \_\_\_\_\_

8 - 20S - 37E



NSP = #240 for NE/4.

Add SE/4 NW/4 as an exception to Rule 5(a) R520

▣ - Addition to #240