

**BEFORE THE OIL CONSERVATION COMMISSION
OF THE STATE OF NEW MEXICO**

IN THE MATTER OF THE HEARING
CALLED BY THE OIL CONSERVATION
COMMISSION OF THE STATE OF NEW
MEXICO FOR THE PURPOSE OF
CONSIDERING:

CASE NO. 1149
Order No. R-903

THE APPLICATION OF THE OIL
CONSERVATION COMMISSION UPON
ITS OWN MOTION FOR AN ORDER
CALLING FOR THE EXTENSION OF
CERTAIN POOLS IN SAN JUAN AND
RIO ARriba COUNTIES, NEW MEXICO.

ORDER OF THE COMMISSION

BY THE COMMISSION:

This cause came on for hearing at 9 o'clock a.m.
on September 13, 1956, at Santa Fe, New Mexico, before the Oil
Conservation Commission of New Mexico, hereinafter referred to
as the "Commission."

NOW, on this 26th day of October, 1956, the Commission,
a quorum being present, having considered the testimony presented
and the exhibits received at said hearing, and being fully advised
in the premises,

FINDS:

(1) That due public notice having been given as required
by law, the Commission has jurisdiction of this cause and the subject
matter thereof.

(2) That there is need for certain extensions to the
East Companero-Dakota Pool, the Canyon Largo-Pictured Cliffs Pool,
the East Blanco-Pictured Cliffs Pool, the Otero-Pictured Cliffs
Pool, and the Tapicito-Pictured Cliffs Pool, all in Rio Arriba
County, New Mexico, the Aztec-Pictured Cliffs Pool, the Fulcher
Kutz-Pictured Cliffs Pool, the West Kutz-Pictured Cliffs Pool, and
the Bisti-Lower Gallup Oil Pool, all in San Juan County, New Mexico,
and the Ballard-Pictured Cliffs Pool and the South Blanco-Pictured
Cliffs Pool, both in Rio Arriba and San Juan Counties, New Mexico.

IT IS THEREFORE ORDERED:

(a) That the East Companero-Dakota Pool in Rio Arriba
County, New Mexico, as heretofore classified, defined, and described,
be and the same is hereby extended to include therein:

TOWNSHIP 27 NORTH, RANGE 4 WEST, NMPM
Section 8: SE/4
Section 9: SW/4

-2-

Case No. 1149
Order No. R-903

(b) That the Aztec-Pictured Cliffs Pool in San Juan County, New Mexico, as heretofore classified, defined, and described, be and the same is hereby extended to include therein:

TOWNSHIP 31 NORTH, RANGE 11 WEST, NMPM
Section 33: NE/4

(c) That the Ballard-Pictured Cliffs Pool in Rio Arriba and San Juan Counties, New Mexico, as heretofore classified, defined, and described, be and the same is hereby extended to include therein:

TOWNSHIP 26 NORTH, RANGE 8 WEST, NMPM
Section 24: W/2

(d) That the Canyon Largo-Pictured Cliffs Pool in Rio Arriba County, New Mexico, as heretofore classified, defined, and described, be and the same is hereby extended to include therein:

TOWNSHIP 25 NORTH, RANGE 7 WEST, NMPM
Section 5: SW/4

(e) That the East Blanco-Pictured Cliffs Pool in Rio Arriba County, New Mexico, as heretofore classified, defined, and described, be and the same is hereby extended to include therein:

TOWNSHIP 30 NORTH, RANGE 4 WEST, NMPM
Section 8: SE/4
Section 15: SW/4

(f) That the Fulcher Kutz-Pictured Cliffs Pool in San Juan County, New Mexico, as heretofore classified, defined, and described, be and the same is hereby extended to include therein:

TOWNSHIP 28 NORTH, RANGE 11 WEST, NMPM
Section 15: NW/4
Section 16: NE/4

TOWNSHIP 29 NORTH, RANGE 12 WEST, NMPM
Section 10: NW/4

(g) That the Otero-Pictured Cliffs Pool in Rio Arriba County, New Mexico, as heretofore classified, defined, and described, be and the same is hereby extended to include therein:

TOWNSHIP 23 NORTH, RANGE 5 WEST, NMPM
Section 9: SW/4

TOWNSHIP 24 NORTH, RANGE 5 WEST, NMPM
Section 17: E/2
Section 31: N/2
Section 32: NW/4

-3-
Order No. R-903
Case No. 1149

TOWNSHIP 24 NORTH, RANGE 6 WEST, NMPM
Section 36: N/2

(h) That the South Blanco-Pictured Cliffs Pool in Rio Arriba and San Juan Counties, New Mexico, as heretofore classified, defined, and described, be and the same is hereby extended to include therein:

TOWNSHIP 25 NORTH, RANGE 5 WEST, NMPM
Section 16: All
Section 17: All
Section 18: All
Section 19: N/2
Section 20: All
Section 21: All
Section 22: All
Section 23: SW/4
Section 28: N/2

TOWNSHIP 25 NORTH, RANGE 6 WEST, NMPM
Section 11: All
Section 12: S/2
Section 13: All

(i) That the Tapicito-Pictured Cliffs Pool in Rio Arriba County, New Mexico, as heretofore classified, defined, and described, be and the same is hereby extended to include:

TOWNSHIP 26 NORTH, RANGE 4 WEST, NMPM
Section 9: W/2

(j) That the West Kutz-Pictured Cliffs Pool in San Juan County, New Mexico, as heretofore classified, defined, and described, be and the same is hereby extended to include therein:

TOWNSHIP 27 NORTH, RANGE 10 WEST, NMPM
Section 30: N/2

TOWNSHIP 27 NORTH, RANGE 11 WEST, NMPM
Section 14: NW/4
Section 25: NE/4

(k) That the Bisti-Lower Gallup Oil Pool in San Juan County, New Mexico, as heretofore classified, defined, and described, be and the same is hereby extended to include therein:

TOWNSHIP 25 NORTH, RANGE 12 WEST, NMPM
Section 5: W/2
Section 6: All
Section 7: N/2
Section 8: N/2 & SW/4
Section 17: NW/4 & SE/4

TOWNSHIP 25 NORTH, RANGE 13 WEST, NMPM
Section 1: E/2

-4-


Case No. 1149
Order No. E-903

TOWNSHIP 26 NORTH, RANGE 12 WEST, NMPM
Section 31: S/2


TOWNSHIP 26 NORTH, RANGE 13 WEST, NMPM
Section 36: SE/4


DONE at Santa Fe, New Mexico, on the day and year
hereinabove designated.

STATE OF NEW MEXICO
OIL CONSERVATION COMMISSION


JOHN F. SIMMS, Chairman


E. S. WALKER, Member


A. L. PORTER, Jr., Member & Secretary



ir/