

**BEFORE THE OIL CONSERVATION COMMISSION  
OF THE STATE OF NEW MEXICO**

IN THE MATTER OF THE HEARING  
CALLED BY THE OIL CONSERVATION  
COMMISSION OF THE STATE OF NEW  
MEXICO FOR THE PURPOSE OF  
CONSIDERING:

CASE NO. 1176  
Order No. R-929

THE APPLICATION OF THE OIL  
CONSERVATION COMMISSION UPON  
ITS OWN MOTION FOR AN ORDER  
CALLING FOR THE EXTENSION OF  
CERTAIN POOLS IN RIO ARriba  
AND SAN JUAN COUNTIES, NEW  
MEXICO.

ORDER OF THE COMMISSION

BY THE COMMISSION:

This cause came on for hearing at 9 o'clock a.m. on November 13, 1956, at Santa Fe, New Mexico, before the Oil Conservation Commission of New Mexico, hereinafter referred to as the "Commission."

NOW, on this 13<sup>th</sup> day of December, 1956, the Commission, a quorum being present, having considered the testimony presented and the exhibits received at said hearing and being fully advised in the premises,

FINDS:

(1) That due public notice having been given as required by law, the Commission has jurisdiction of this cause and the subject matter thereof.

(2) That there is need for certain extensions to the Aztec-Pictured Cliffs Pool, the West Kutz-Pictured Cliffs Pool, and the Bisti-Lower Gallup Oil Pool in San Juan County, New Mexico, the Otero-Pictured Cliffs Pool and the Tapicito-Pictured Cliffs Pool in Rio Arriba County, New Mexico, and the Ballard-Pictured Cliffs Pool in Rio Arriba and San Juan Counties, New Mexico.

IT IS THEREFORE ORDERED:

(a) That the Ballard-Pictured Cliffs Pool in Rio Arriba and San Juan Counties, New Mexico, as heretofore classified, defined, and described, be and the same is hereby extended to include therein:

TOWNSHIP 26 NORTH, RANGE 7 WEST, NMPM  
Section 30: SW/4

(b) That the Aztec-Pictured Cliffs Pool in San Juan County, New Mexico, as heretofore classified, defined, and described, be and the same is hereby extended to include therein:

-2-

Case No. 1176  
Order No. R-929

TOWNSHIP 29 NORTH, RANGE 10 WEST, NMPM  
Section 2: W/2

(c) That the Otero-Pictured Cliffs Pool in Rio Arriba County, New Mexico, as heretofore classified, defined, and described, be and the same is hereby extended to include therein:

TOWNSHIP 24 NORTH, RANGE 6 WEST, NMPM  
Section 36: S/2

(d) That the Tapicito-Pictured Cliffs Pool in Rio Arriba County, New Mexico, as heretofore classified, defined, and described, be and the same is hereby extended to include therein:

TOWNSHIP 26 NORTH, RANGE 3 WEST, NMPM  
Section 33: E/2

TOWNSHIP 26 NORTH, RANGE 4 WEST, NMPM  
Section 3: S/2  
Section 4: S/2  
Section 10: N/2

(e) That the West Kutz-Pictured Cliffs Pool in San Juan County, New Mexico, as heretofore classified, defined, and described, be and the same is hereby extended to include therein:

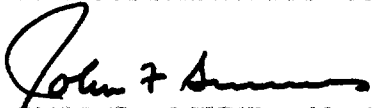
TOWNSHIP 27 NORTH, RANGE 11 WEST, NMPM  
Section 10: NE/4


(f) That the Bisti-Lower Gallup Oil Pool in San Juan County, New Mexico, as heretofore classified, defined, and described, be and the same is hereby extended to include therein:


TOWNSHIP 25 NORTH, RANGE 12 WEST, NMPM  
Section 7: SE/4

DONE at Santa Fe, New Mexico, on the day and year herein-  
above designated.

STATE OF NEW MEXICO  
OIL CONSERVATION COMMISSION

  
JOHN F. SIMMS, Chairman

  
E. S. WALKER, Member

  
A. L. PORTER, Jr., Member & Secretary



ir/