

County LEA Pool KEMNITZ-PENNSYLVANIAN

11-12 Pennsylvanian

TOWNSHIP 16 *South*, RANGE 33 *East*, NEW MEXICO PRINCIPAL MERIDIAN

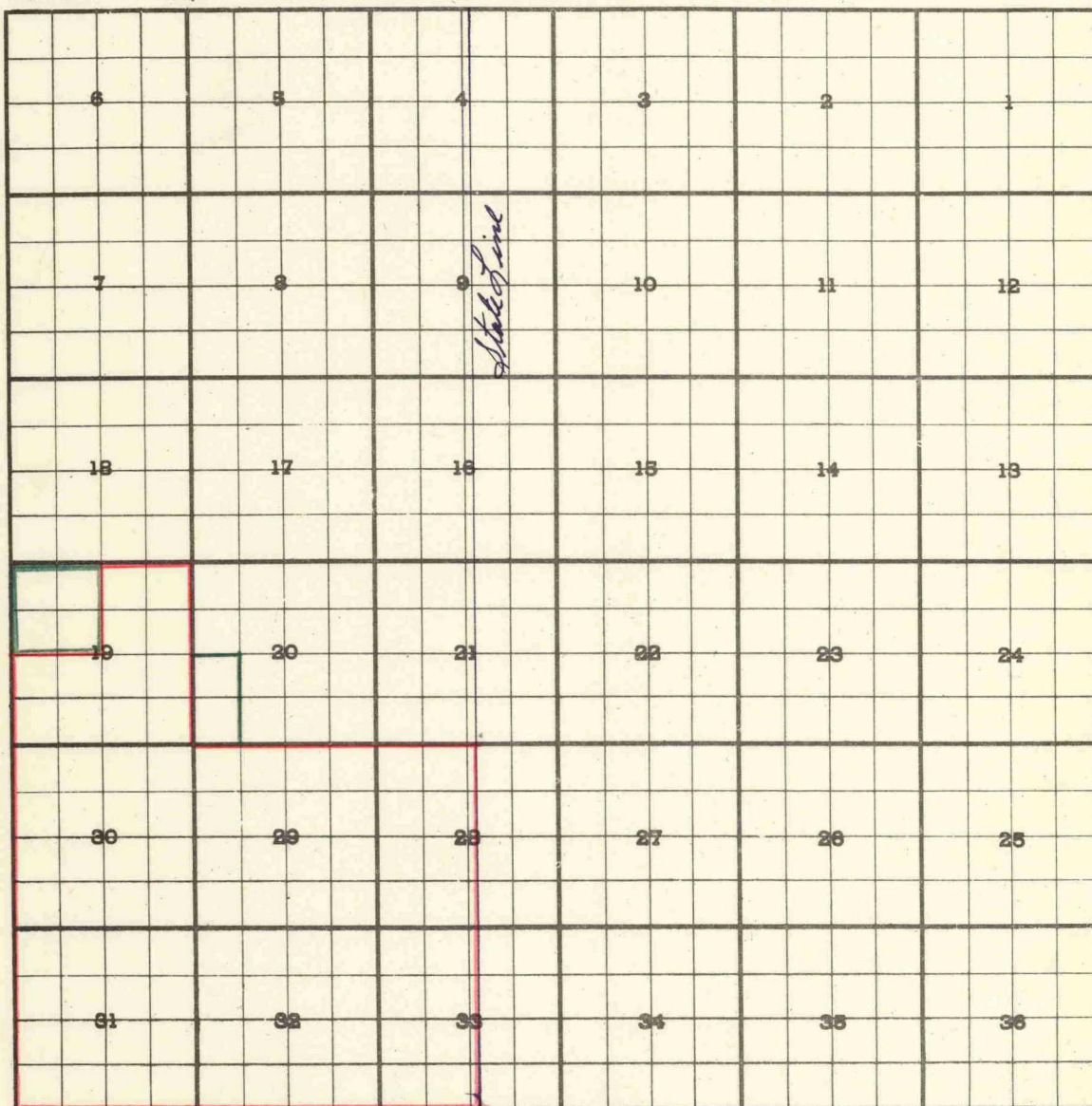
	6	5	4	3	2	1
7	8	9	10	11	12	
13	17	18	15	14	13	
19	20	21	22	23	24	
26	29	28	27	26	25	
31	32	33	34	35	36	

Purpose: To create a new pool for the inclusion of-

Sinclair Oil & Gas Co. Seaman Unit #1 in Unit P of Sec. 13-16-33comp. in Pennsylvanian 10/1/56top perf. 11,230Proposed Boundary: Colored in Red SE/4 of Section 13

County LEA Pool DOLLARHIDE (DRINKARD)

6-7

TOWNSHIP 24 South, RANGE 38 East, NEW MEXICO PRINCIPAL MERIDIAN

Purpose: To extend the pool for the inclusion of

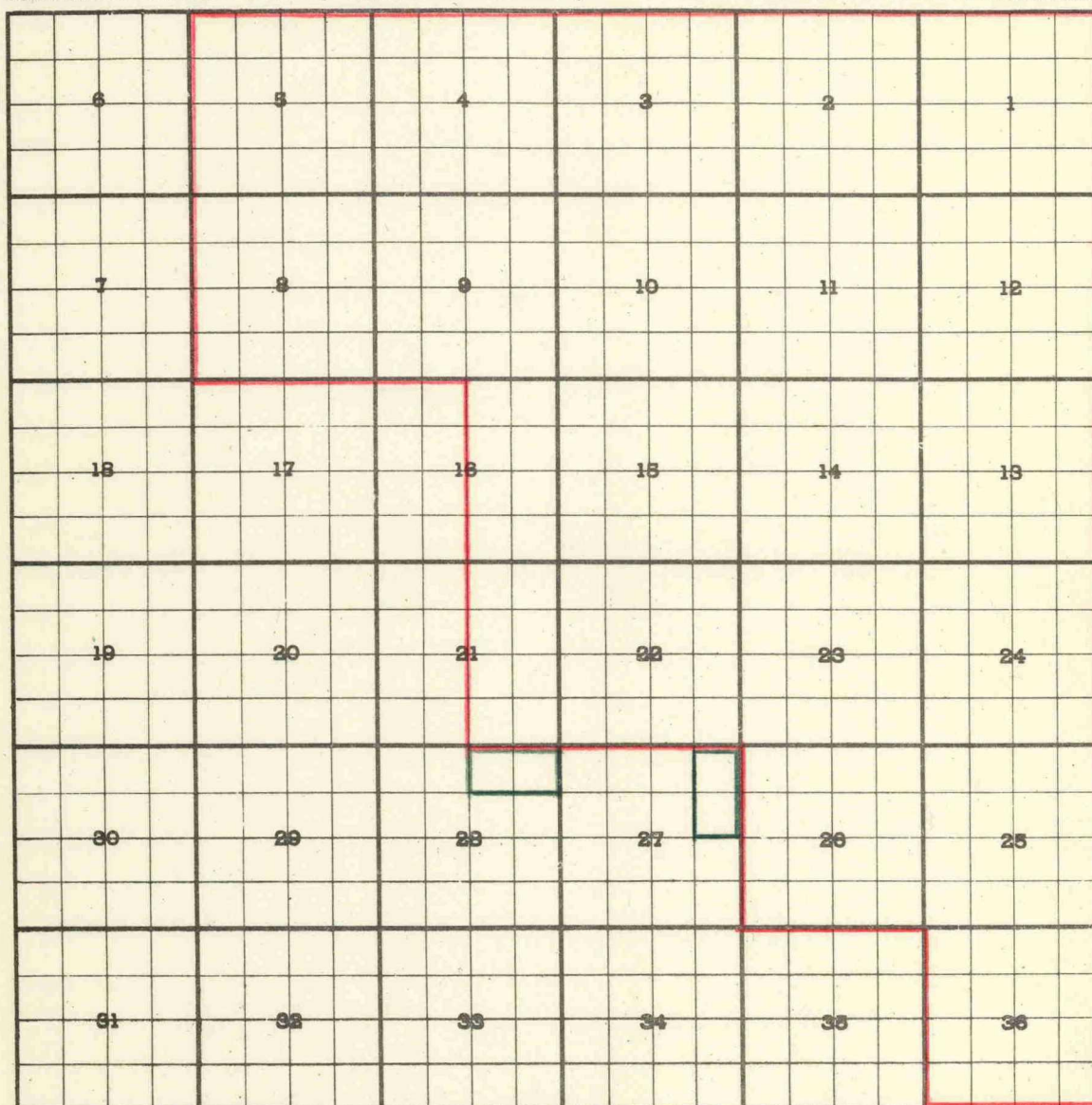
The Texas Company United Royalty et al "A" #3 in Unit F of  
Section 19-24-38 comp 5/4/57 in Drinkard top  
perf. 6619

Pool Boundary: Colored in Red

Proposed Extension Colored in Green NW/4 Section 19

W/2 SW/4 Section 20



County LEA Pool DRINKARD4  
6-7TOWNSHIP 22 South, RANGE 37 East, NEW MEXICO PRINCIPAL MERIDIAN

Purpose: To extend the pool for the inclusion of

Skelly Oil Company J. V. Baker #10 in Unit A of Section 27-22-37

comp. 5/24/57 in Drinkard top perf. 6385

Pool Boundary: Colored in Red

Proposed Extension Colored in Green E/2 NE/4 of Section 27 Adv. Unadv. N/2 NE/4

Also- Sinclair Oil and Gas Annie Christmas #3 in Unit B of Sec. 28-22-37 comp. Sec. 28

7/1/57 in Abo Top Perf. 6443

N/2

UNADVERTISED

County LEA Pool GLADIOLA

12-13

TOWNSHIP 12 South, RANGE 37 East, NEW MEXICO PRINCIPAL MERIDIAN

6	5	4	3	2	1
7	8	9	10	11	12
13	17	16	15	14	13
19	20	21	22	23	24
30	29	28	27	26	25
31	32	33	34	35	36

Purpose: To extend the pool for the inclusion of

Jake L. Hamon H. R. Fields #1 in Unit A of Section 25-12-37comp. 6/22/57 in Devonian top perf. 11,940

Pool Boundary: Colored in Red

Proposed Boundary Colored in Green N/2 NE/4 Section 25



County LEA Pool GLADIOLA

12-13

TOWNSHIP 12 South, RANGE 38 East, NEW MEXICO PRINCIPAL MERIDIAN

	6	5	4	3	2	1
7	8	9	10	11	12	
13	17	18	15	14	13	
19	20	21	22	23	24	
26	29	28	27	26	25	
31	32	33	34	35	36	

Purpose: To extend the pool for the inclusion ofSinclair Oil & Gas Co. Henry A. Harris #2 in Unit A of Sec. 18-12-38comp. 6/4/57 in Devonian top perf. 11,964Pool Boundary: Colored in RedProposed Extension Colored in Green Nw/4 of Section 17N/2 NE/4 of Section 18Also to include: Hancock Oil Co. S. P. Johnson et al #1 in Unit E of  
Sec. 17-12-38 comp 6/27/57 in Devonian  
top perf. 11,989

County \_\_\_\_\_ LEA \_\_\_\_\_ Pool NORTH GLADIOLA-DEVONIAN

TOWNSHIP 11 South, RANGE 38 East, NEW MEXICO PRINCIPAL MERIDIAN

6	5	4	3	2	1
7	8	9	10	11	12
18	17	16	15	14	13
19	20	21	22	23	24
30	29	28	27	26	25
31	32	33	34	35	36

Continuous to Township 12, Range 38

Pool Boundary: Colored in Red.


Proposed Extension colored in Green SE/4 of Section 32



County \_\_\_\_\_ LEA \_\_\_\_\_ Pool NORTH GLADIOLA-DEVONIAN

12-13

TOWNSHIP 12 South, RANGE 38 East, NEW MEXICO PRINCIPAL MERIDIAN



Purpose: To extend the pool for the inclusion of

Warren Pet. Corp. C. E. Oberhaltzer #1 in Unit C of Sec. 7-12-38

comp. 6/5/57 in Devonian top perf. 12,023

Ralph Lowe Continental-Wallace #1 in Unit N Sec. 6-12-38 comp 5/25/57

in Devonian top perf. 12,023

Warren Pet. Corp. M. M. Harris #1 in Unit C of Sec. 8-12-38 comp 6/30/57

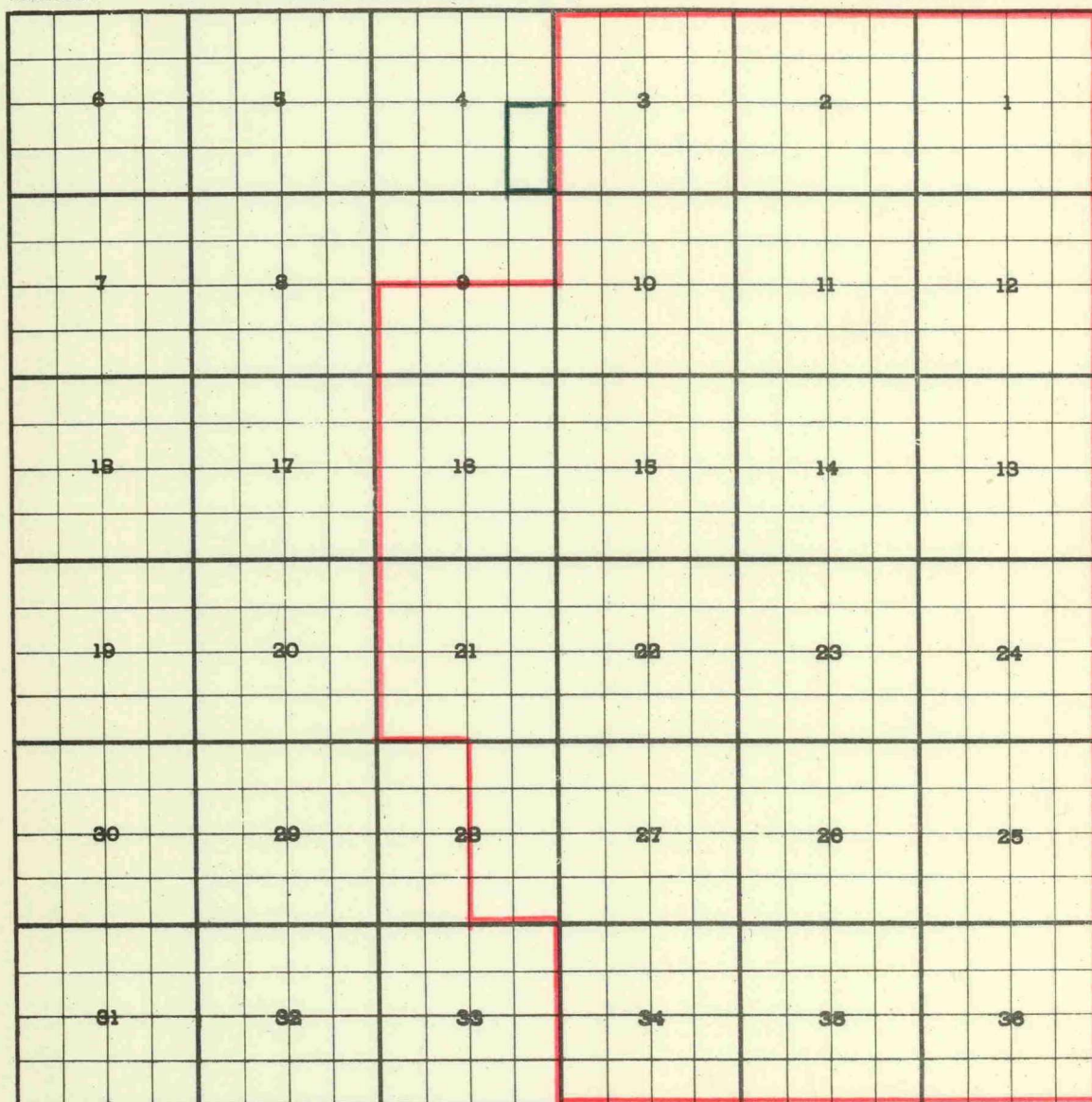
in Devonian top perf. 12,009

Pool Boundary: Colored in Red

Proposed Extension Colored in Green NW/4 of Section 7

(4)

10

County LEA Pool LANGLIE-MATTIXTOWNSHIP 23 South, RANGE 36 East, NEW MEXICO PRINCIPAL MERIDIANPurpose: To extend the pool for the inclusion ofGulf Oil Corp. J. F. Janda "J" #2 in Unit P of Sec. 4-23-36comp. 5/1/57 in Queen top perf. 3694Pool Boundary: Colored in RedProposed extension colored in Green E/2 SE/4



County LEA Pool PEARL-QUEENTOWNSHIP 19 South, RANGE 35 East, NEW MEXICO PRINCIPAL MERIDIAN

6	5	4	3	2	1
7	8	9	10	11	12
13	17	18	15	14	13
19	20	21	22	23	24
26	28	29	27	26	25
31	32	33	34	35	36

Purpose: To extend the pool for the inclusion of

Shell Oil Company Kimberlin #1 In Unit O of Sec. 22-19-35

comp 5/1/57 in Queen top perf 4659

Pool Boundary: Colored in Red

Proposed Extension colored in Green S/2 SE/4



County \_\_\_\_\_ LEA \_\_\_\_\_ Pool Townsend-Wolfcamp \_\_\_\_\_

Continuous to Township 16 Range 35

10-11

TOWNSHIP 16 South, RANGE 36 East, NEW MEXICO PRINCIPAL MERIDIAN

16-35

	6	5	4	3	2	1
7	8	9	10	11	12	
18	17	16	15	14	13	
19	20	21	22	23	24	
29	28	27	26	25	24	
31	32	33	34	35	36	

Purpose: To extend the pool to include \_\_\_\_\_

Austral Oil Exploration Company Inc. W. M. Snyder "A" #1 In Unit L

of Section 6-16-36 comp 5/17/57 in Wolfcamp top perf. 10,652

Pool Boundary: Colored in Red

Proposed extension colored in Green W/2 SW/4 of Section 6