

Case 1509: A Creation of a new pool

Disc. Well.-Gulf Oil Corp.- Learcy McBuffington #6 in Unit 0 of

Sec. 13-25-37. Comp. in Blinebry 7/1/58. Top Perf. 5158.

County

LEA

Pool

JUSTIS BLINEBRY

TOWNSHIP 25 South, RANGE 37 East, NEW MEXICO PRINCIPAL MERIDIAN

6	5	4	3	2	1
7	8	9	10	11	12
18	17	16	15	14	13
19	20	21	22	23	24
30	29	28	27	26	25
31	32	33	34	35	36

Purpose: One completed well capable of producing

Proposed

Pool Boundary Colored in Red: SE/4 of Section 13

1958 OCT 2 AM 8:17

MAIN OFFICE OCC

1958 OCT 22 AM 8:17
MAIN OFFICE OCC
1958 OCT 22 AM 8:17

Case 1509: (B) Creation of a new pool

Disc. Well-Western Natural Gas Co.-Wimberley #5 in Unit C of Sec. 24-25-37

Comp. in Montoya 6/6/58. Top Perf. 7002.

County LEA Pool JUSTIS-MONTOYA

TOWNSHIP 25 South, RANGE 37 East, NEW MEXICO PRINCIPAL MERIDIAN

	6		5		4		3		2		1
	7		8		9		10		11		12
	13		17		16		15		14		13
	19		20		21		22		23		24
	30		29		28		27		26		25
	31		32		33		34		35		36

Purpose: Four completed wells capable of producing

Gulf Oil Corp.- Learcy McBuffington #8 in Unit N of Sec. 13-25-37

Comp. in Montoya 7/1/58. Top Perf 6886

Gulf Oil Corp.- Learcy McBuffington #9 in Unit K of Sec. 13-25-37

Com. in Montoya 8/12/58. Top Perf. 6940

Tidewater Oil Co.-A. B. Coates C #14 in Unit G of Sec. 24-25-37

Comp. in Montoya 7/19/58. Top Perf. 6840.

Proposed Pool Boundary Colored in Red: SW/4 of Section 13

N/2 of Section 24

Case 1509: (C) Creation of a new pool

Disc. Well.-M-N Associates-Weathersby #1 in Unit D of Section 24-8-34.

County

Comp. in San Andres 6/1/58. Top Perf. 4554.

Roosevelt

MILNESAND-SAN ANDRES

TOWNSHIP 8 South, RANGE 34 East, NEW MEXICO PRINCIPAL MERIDIAN

6	5	4	3	2	1
7	8	9	10	11	12
13	17	16	15	14	13
19	20	21	22	23	24
30	29	28	27	26	25
31	32	33	34	35	36

Purpose: One completed well capable of producing

Proposed Pool Boundary Colored in Red: NW/4 of Section 24

Case 1509: (D) Creation of a new pool

Disc. Well.-The Texas Co.-C. H. Weir "B" #1 in Unit H of Sec. 11-20-37

Comp. in Glorieta 6/23/58. Top Perf. 5266.

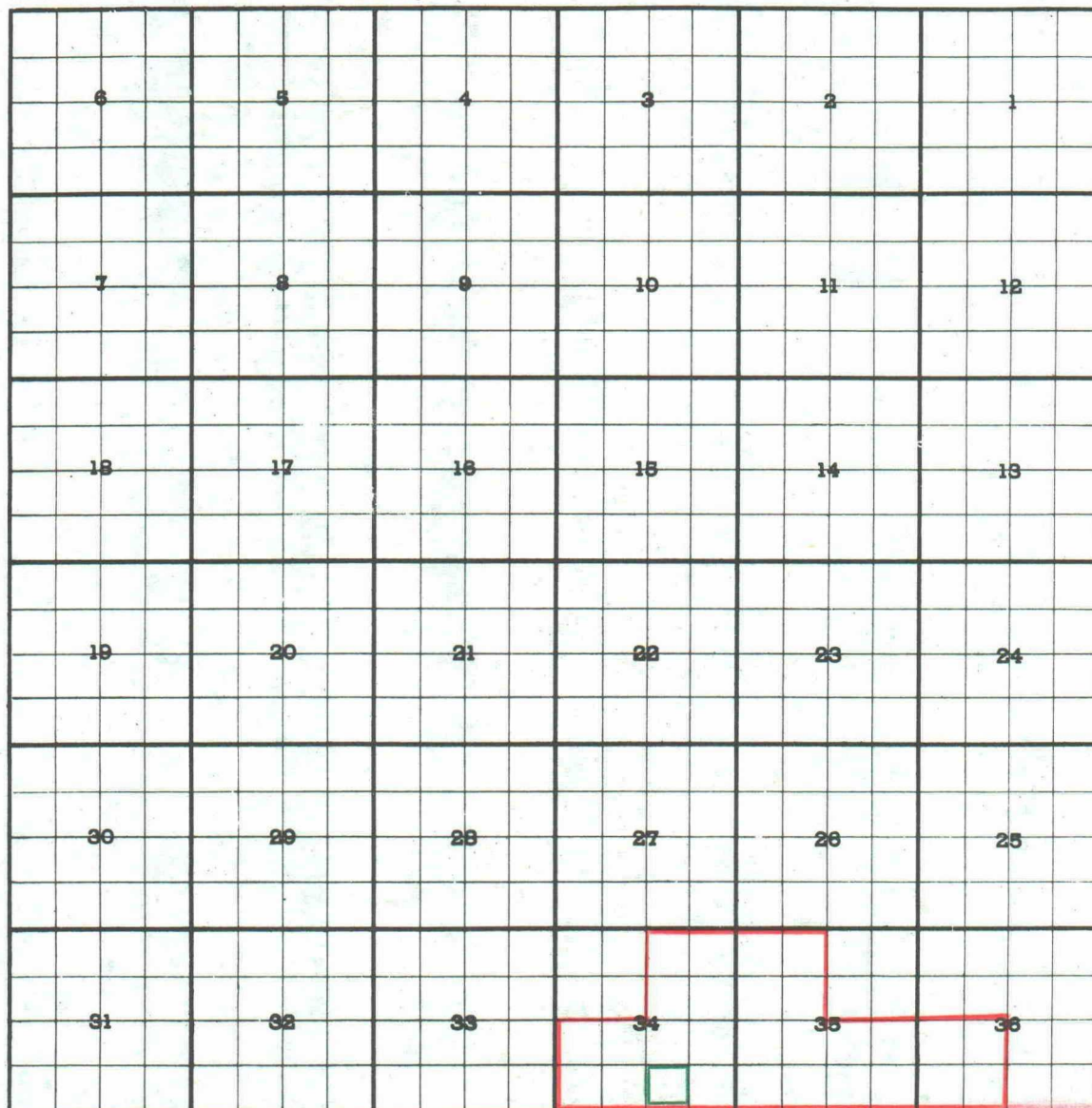
County LEA Pool SKAGGS-GLORIETA

TOWNSHIP 20 South, RANGE 37 East, NEW MEXICO PRINCIPAL MERIDIAN

	6		5		4		3		2		1
	7		8		9		10		11		12
	18		17		16		15		14		13
	19		20		21		22		23		24
	30		29		28		27		26		25
	31		32		33		34		35		36

Purpose- One completed well capable of producing

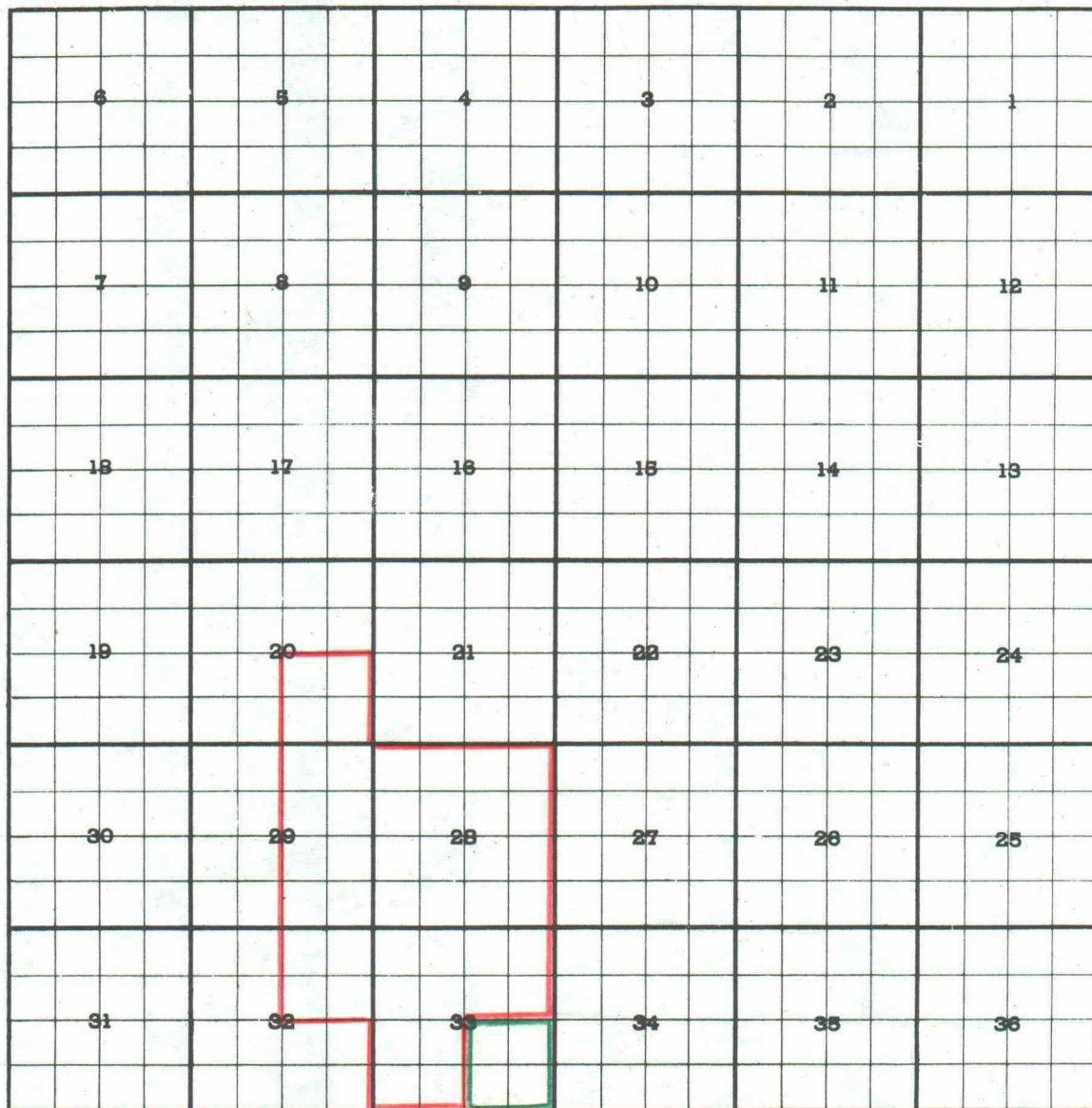
Proposed pool boundary colored in R^{ld}: NE/4 of Section 11

County LEA Pool BAGLEY-PENNSYLVANIANTOWNSHIP 11 South, RANGE 33 East, NEW MEXICO PRINCIPAL MERIDIAN

Purpose: Extend the vertical limits of the pool and redefine the vertical limits of this area to be -4500 feet to -5200 feet, for an oil zone which is productive only in this one quarter-quarter section.

Pool Boundary Colored in Red:

Proposed Extension Colored in Green: SW/4 SE/4 of Section 34

County LEA Pool CROSBY-DEVONIAN GASTOWNSHIP 25 South, RANGE 37 East, NEW MEXICO PRINCIPAL MERIDIAN

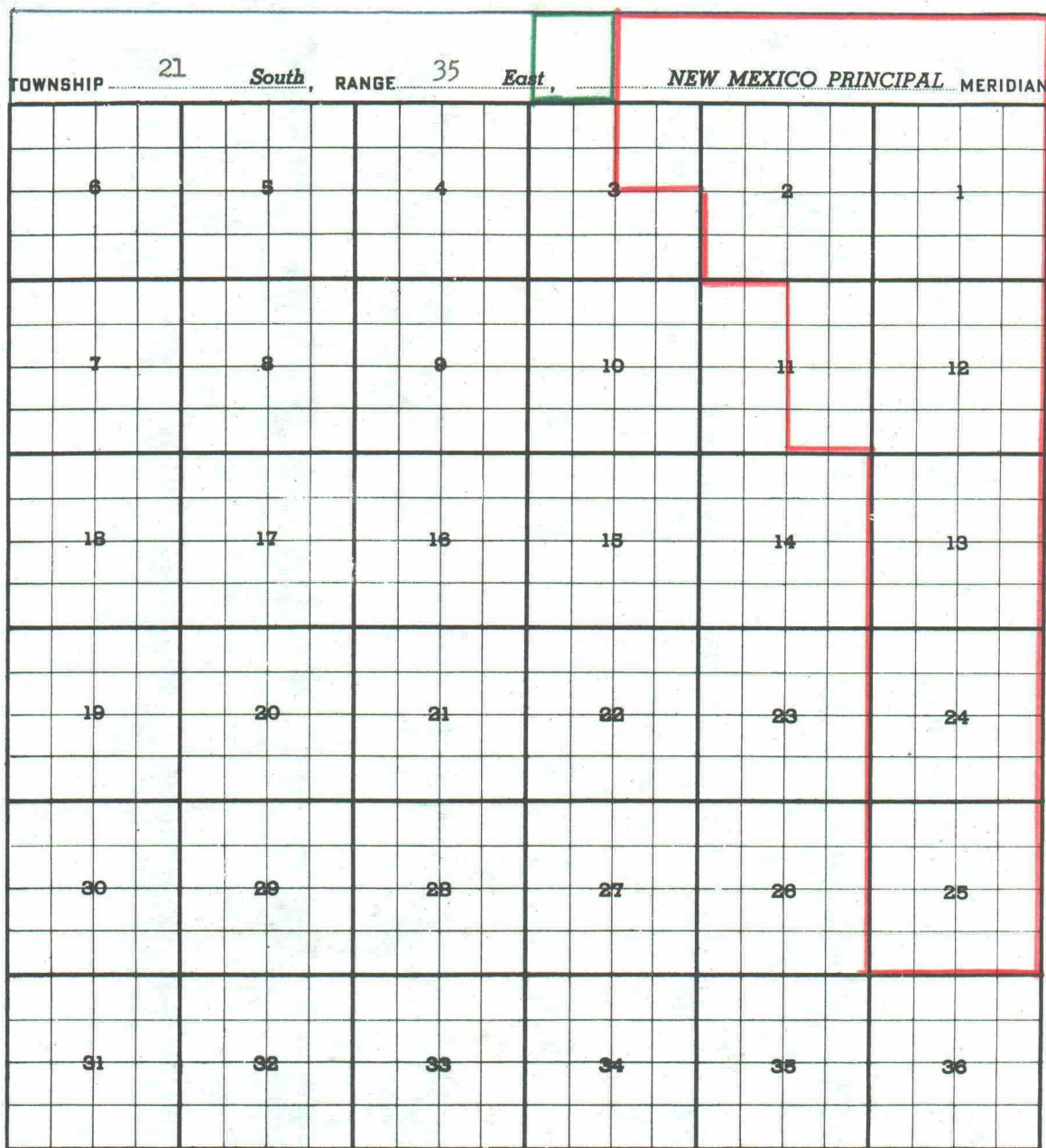
Purpose: One completed well capable of producing

El Paso Natural Gas Co.-Gregory Federal #3 in Unit J of Sec. 33-25-37Comp. in Devonian 6/26/58. Top Perf. 8142

Pool Boundary Colored in Red:

Proposed Extension Colored in Green: SE/4 of Section 33

County LEA Pool EUMONT
 O-5 Yates, Seven Rivers, & Queen



Purpose: One completed well capable of producing

Resler & Sheldon-Wilson State B #1 in Unit C of Sec. 3-21-35

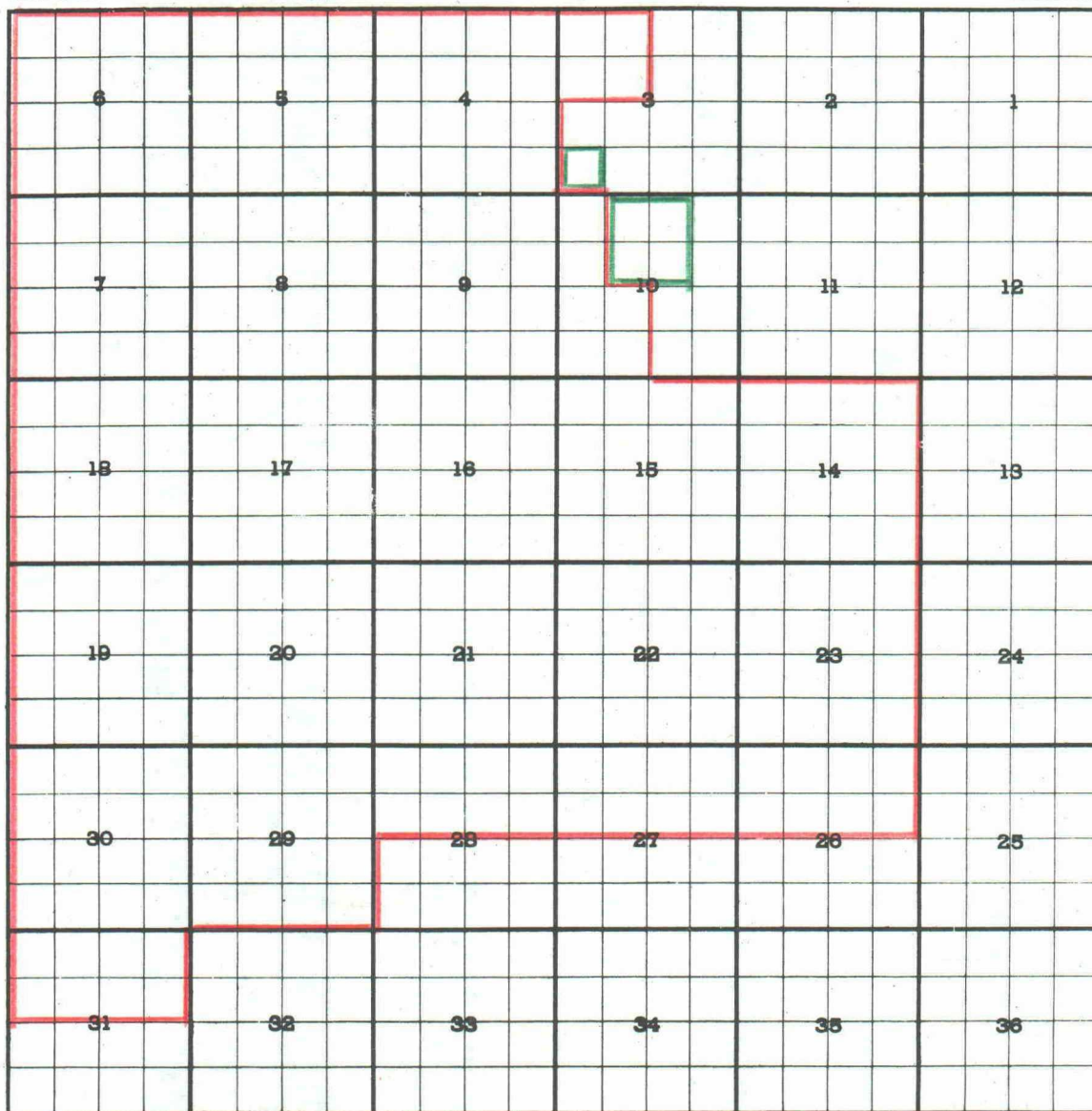
Comp. in Seven Rivers 7/14/58. Top Perf. 3814

Pool Boundary Colored in Red:

Proposed Extension colored in Green: Lots 3, 4, 5, & 6 of Section 3

County EDDY Pool GRAYBURG-JACKSON

0-5 Queen, Seven Rivers, & Grayburg

TOWNSHIP 17 South, RANGE 31 East, NEW MEXICO PRINCIPAL MERIDIANPurpose: Two completed wells capable of producingSinclair Oil & Gas Co.-H. E. West "B" #15 in Unit G of Sec. 10-17-31Comp. in Grayburg 7/8/58. Top Perf. 3515.THIS PART UNADVERTISED: Sinclair Oil & Gas Co.-H. E. West "B" #16 inUnit M of Sec. 3-17-31. Comp. in Gray. 9/4/58.Top Perf. 3370.Pool boundary colored in Red:Proposed Extension colored in Green: E/2 NW/4 & W/2 NE/4 of Section 10UNADVERTISED: SW/4 SW/4 of Section 3

County LEA Pool JUSTIS-DRINKARD

5-6 Drinkard

TOWNSHIP 25 South, RANGE 37 East, NEW MEXICO PRINCIPAL MERIDIAN

	6		5		4		3		2		1
	7		8		9		10		11		12
	18		17		16		15		14		13
	19		20		21		22		23		24
	30		29		28		27		26		25
	31		32		33		34		35		36

Purpose: Three wells capable of producingAmerada Pet. Corp.-Ida Wimberley #3 in Unit L of Sec. 24-25-37Comp. in Drinkard 5/5/58. Top Perf. 5886Amerada Pet. Corp.-Ida Wimberley #4 in Unit M of Sec. 24-25-37Comp. in Drinkard 6/30/58. Top Perf. 5886Tidewater Oil Co. -A. B. Coates C #12 in Unit K of Section 24-25-37Comp. in Drinkard 7/15/58. Top Perf ~~5886~~ 5890Pool Boundary Colored in Red.Proposed Extension colored in Green. SW/4 of Section 24

County LEA Pool JUSTIS FUSSELMAN

7--8 Fusselman

TOWNSHIP 25 South, RANGE 37 East, NEW MEXICO PRINCIPAL MERIDIAN

	6		5		4		3		2		1
	7		8		9		10		11		12
	18		17		16		15		14		13
	19		20		21		22		23		24
	30		29		28		27		26		25
	31		32		33		34		35		36

Purpose: One completed well capable of producing

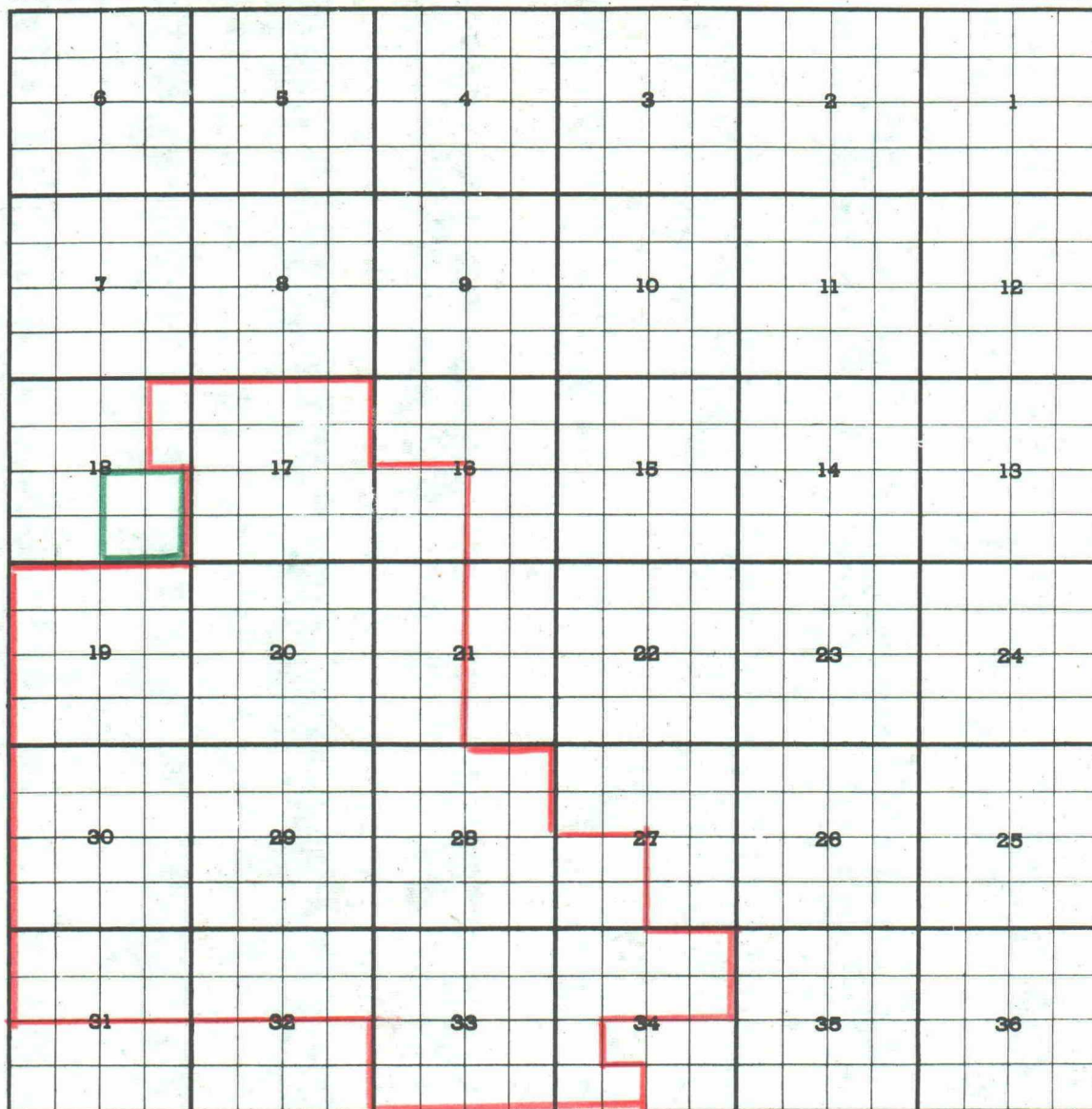
Gulf Oil Corp.-Learcy McBuffington #7 in Unit M of section 13-25-37Comp. in Fusselman 6/4/58. Top Perf. 6924.

Pool Boundary Colored in Red:

Proposed Extension Colored in Green: SW/4 of Section 13

County _____ LEA _____ Pool MALAMAR

O-5 Grayburg & San Andres

TOWNSHIP 17 *South*, RANGE 33 *East*, NEW MEXICO PRINCIPAL MERIDIAN

Purpose: Two completed wells capable of producing

Murphy H. Baxter- State 18-B #3 in Unit I of Sec. 18-17-33 Comp. in
Grayburg-San Andres 7/29/58. Top Perf. 4222

Murphy H. Baxter-State 18-B #4 in Unit P of Sec. 18-17-33 Comp in
Grayburg San Andres 7/3/58. Top Perf. 4200

Pool Boundary Colored in Red:

Proposed Extension Colored in Green: SE/4 of Section 18

Proposed Extension colored in Green: SW/4 of Section 14

County _____ LEA _____ Pool TOWNSEND-WOLFCAMP

10-11 Wolfcamp

TOWNSHIP _____ 16 South, RANGE 36 East, NEW MEXICO PRINCIPAL MERIDIAN					
6	5	4	3	2	1
7	8	9	10	11	12
18	17	16	15	14	13
19	20	21	22	23	24
30	29	28	27	26	25
31	32	33	34	35	36

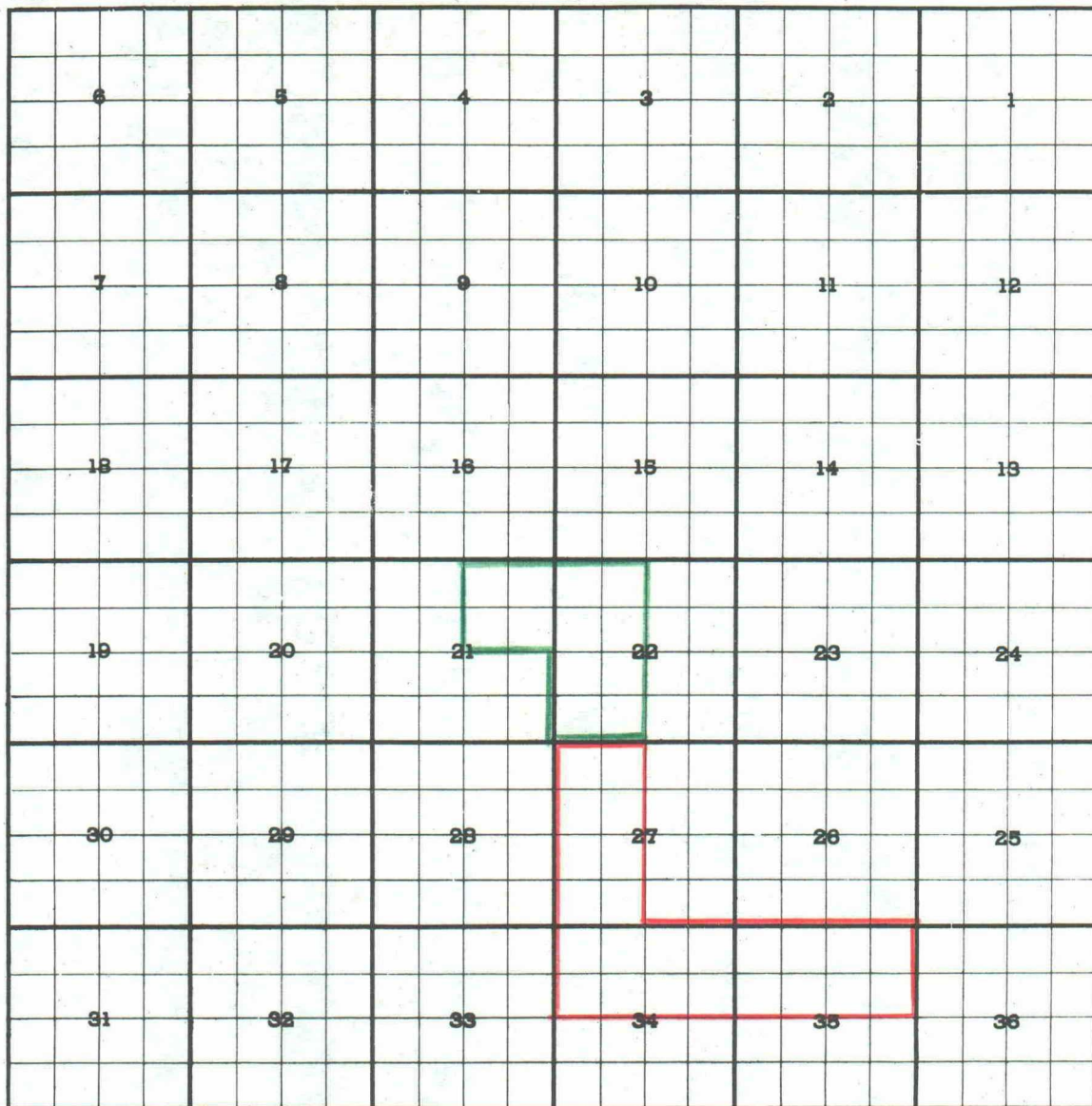
Purpose: Two completed wells capable of producing

Austral Oil Expl. Co.-W. M. Snyder D #1 in Unit F of Sec. 6-16-36Comp in Wolfcamp 7/17/58. Top Perf. 10,606UNADVERTISED: Austral Oil Expl. Co.-W. M. Snyder F #1 in Unit C of Sec.5-16-36. Comp in Wolfcamp. 7/4/58. Top Perf. 10,606

Pool boundary colored in red:

Proposed Extension colored in Green. Lots 3, 4, 5, & 6 of Section 6

UNADVERTISED: Lots 3 & 4 of Section 5

County LEA Pool SOUTH VACUUM DEVONIAN~~7-18-12~~ 11-12 DevonianTOWNSHIP 18 South, RANGE 35 East, NEW MEXICO PRINCIPAL MERIDIAN

Purpose: One completed well capable of producing

Sinclair Oil & Gas Co.-State Lea 401 #2 in Unit A of Sec. 21-18-35

Comp. in Devonian 6/11/58. Top Perf. 11,726

Pool Boundary Colored in Red:

Proposed Extension Colored in Green: NE/4 of Section 21W/2 of Section 22

County LEA Pool VACUUM-YATES

0-5 Yates

TOWNSHIP 17 17 South, RANGE 35 East, NEW MEXICO PRINCIPAL MERIDIAN

6	5	4	3	2	1	
7	8	9	10	11	12	
13	17	18	15	14	13	
19	20	21	22	23	24	
30	29	28	27	26	25	
31	32	33	34	35	36	

Purpose: One completed well capable of producingPhillips Pet. Co.- Santa Fe #18 in Unit B of Section 34-17-35Comp. in Yates 6/25/58. Top Perf. 3091Pool Boundary colored in Red.Proposed Extension Colored in Green: NE/4 of Section 34