

CASE 2505: (a) CREATION OF AN OIL POOL

County LEA

Pool BAISH-CISCO

Township 17 South

Range 32 East

NMPM

6	5	4	3	2	1
7	8	9	10	11	12
18	17	16	15	14	13
19	20	21	22	23	24
30	29	28	27	26	25
31	32	33	34	35	36

PURPOSE: One (1) completed oil well capable of producing.

Discovery Well: CONTINENTAL OIL COMPANY-M. E. Baish "A" No. 27 in U
Section 21-17-32. Completed in Cisco (Pennsylvanian) June 15, 1959.
of Perforations 10,726'

Proposed pool boundary colored in green: Section 21: SE/4

Tounship	7	Range	26	NMPM	
6	5	4	3	2	1
7	8	9	10	11	12
18	17	16	15	14	13
19	20	21	22	23	24
30	29	28	27	26	25
31	32	33	34	35	36

Purpose: Two completd oil wells capable of producing.

Discovery Well: Peters Drlg. Co., Dale Fed, No. 1 in Unit E of Section 33-7-26. Completed in San Andres October 29, 1961.

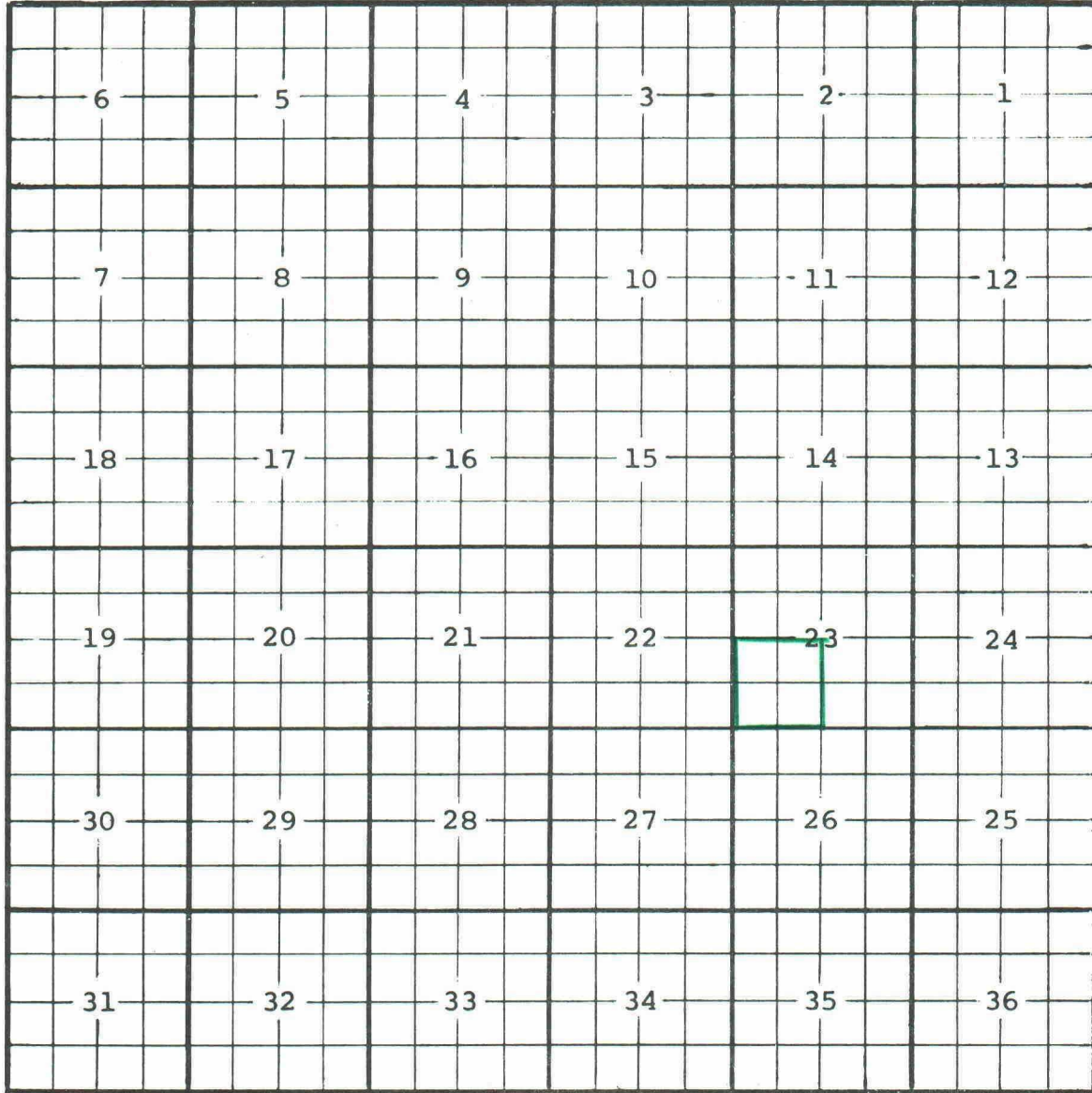
Top of Perforations 1128.

K. G. Miller, Levers St., No. 1 in Unit G of Section 32-7-26, completed in San Andres December 28, 1961. Top of perforations 1108.

Proposed pool boundary colored in green: Section 32: NE/4
Section 33: NW/4

County ROOSEVELT Pool EAST PRAIRIE-PENNSYLVANIAN

Township 8 South Range 36 East NMPM



PURPOSE: One (1) completed oil well capable of producing.

Discovery Well: CODEN PETROLEUM CORPORATION-Federal J No. 1 in Unit K of
Section 23-8-36. Completed in Bough C (Pennsylvanian) August 14, 1961.
Top of Perforations 9698'

Proposed pool boundary colored in green. Section 23: SW/4

To be Dismissed

CASE 2505: (d) CREATION OF AN OIL POOL
County Eddy Pool Quahada Ridge-Bone Springs

Township	21	Range	29	NMPM	
6	5	4	3	2	1
7	8	9	10	11	12
18	17	16	15	14	13
19	20	21	22	23	24
30	29	28	27	26	25
31	32	33	34	35	36

Purpose: One completed oil well capable of producing.

Discovery well: Perry R. Bass, J. N. Fidel Fed., No. 1 in Unit
M of Section 27-21-29. Completed in Brushy Canyon September
18, 1953. Top of Perforations 6890.

Proposed pool boundary colored in green. Section 27: SW/4

To be Dismissed Pending Further Study.

County	LEA	Pool	SCHARB-BONE SPRINGS				
Tounship 19South		Range 35 East		NMPM			
6	5	4	3	2	1		
7	8	9	10	11	12		
18	17	16	15	14	13		
19	20	21	22	23	24		
30	29	28	27	26	25		
31	32	33	34	35	36		

PURPOSE: One (1) completed oil well capable of producing.

Discovery Well: THE OHIO OIL COMPANY-State NPA No. 1 in Unit L of Section 6-19-35. Completed in Bone Springs January 18, 1962.

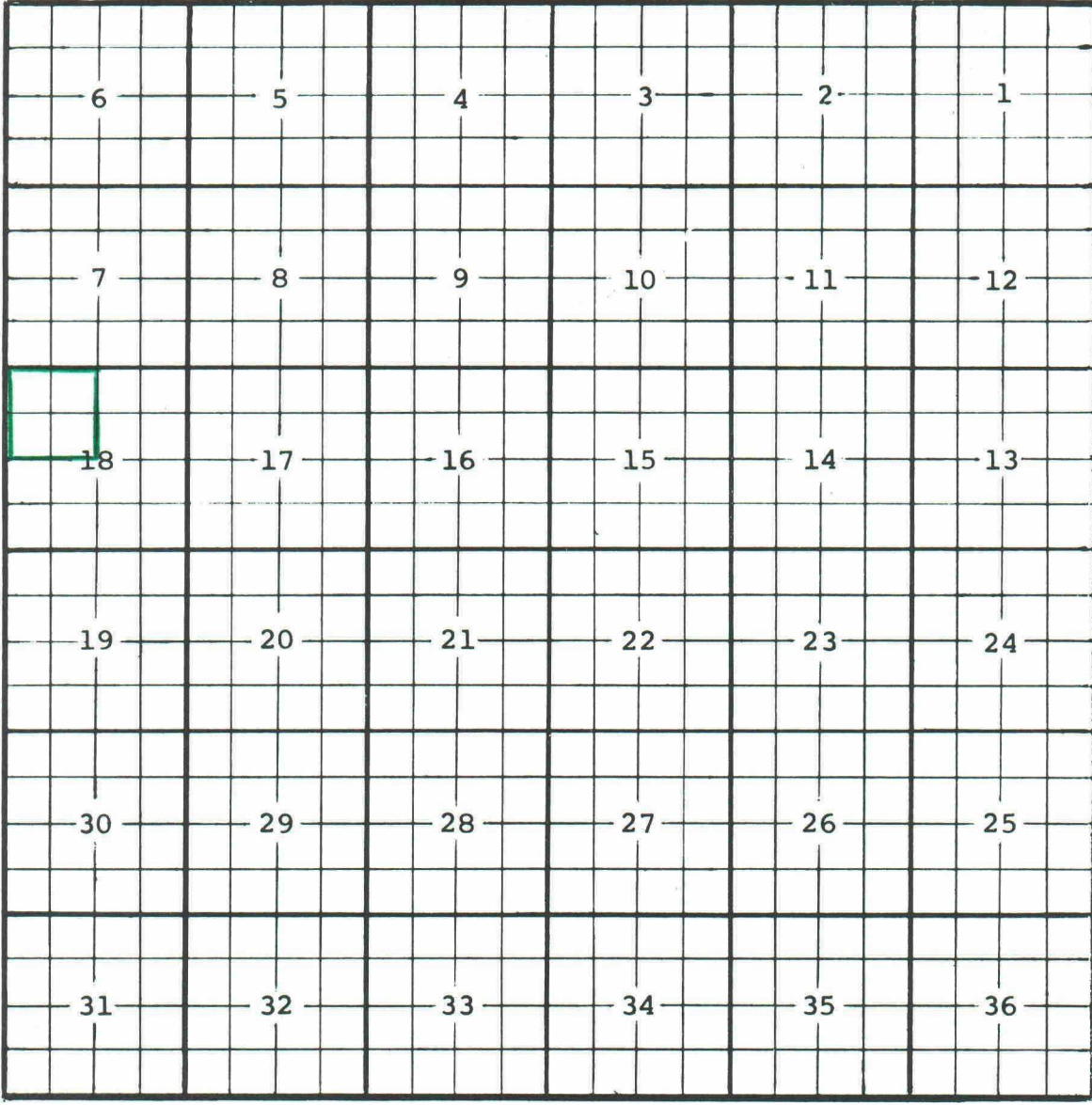
Top of Perforations 10,152'

Proposed pool boundary colored in green: SECTION 6: SW/4

CASE 2505: (f) CREATION OF AN OIL POOL

County LEA Pool SOUTH TULK-WOLFCAMP

Tounship 15 South Range 35 East NMPM



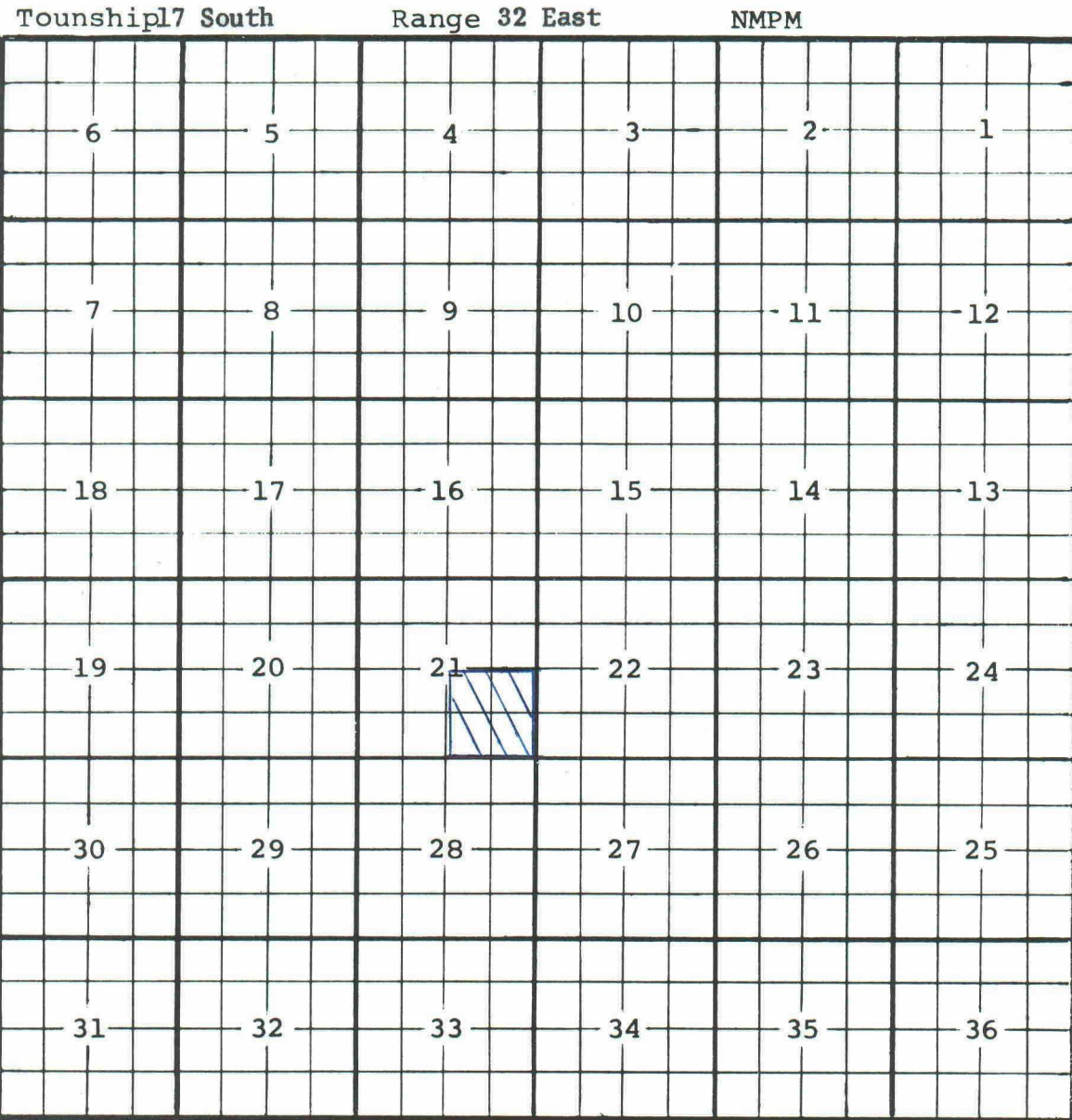
PURPOSE: One(1) completed oil well capable of producing.

Discovery Well: Great Western Drilling Company-Town No. 1 in Unit C of Section 18-15-35. Completed in Wolfcamp January 20, 1962.

Top of Perforations 9652'

Proposed pool boundary colored in green. SECTION 18: NW/4

County LEA Pool BAISH-PENNSYLVANIAN



PURPOSE: To prevent overlap with the Maljamar-Strawn Pool. (recreated as Baish-Cisco Pool)

Proposed abolishment colored in blue. SECTION 21: SE/4

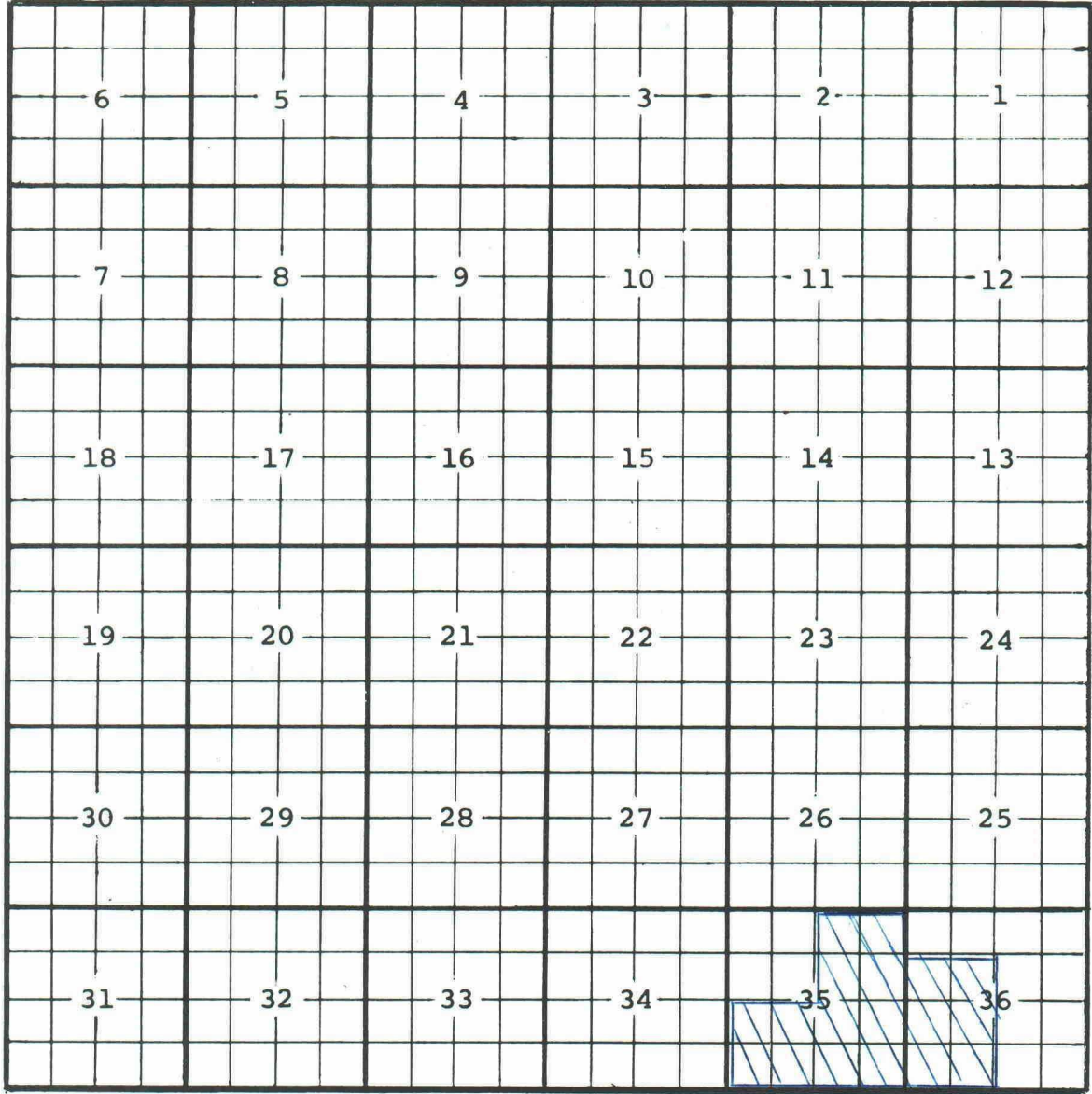
County LEA

Pool EAST VACUUM-ABO

Township 17 South

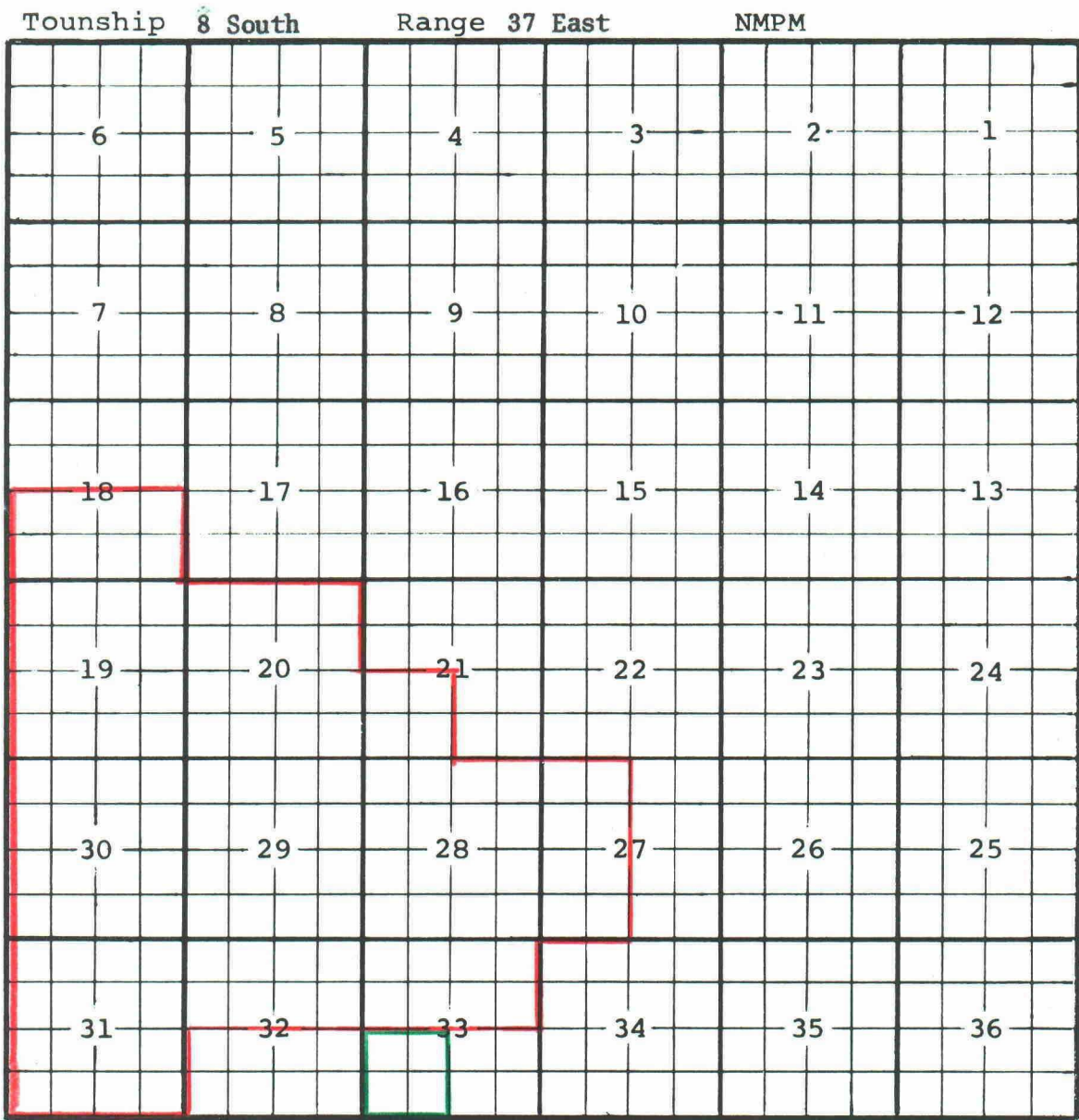
Range 35 East

NMPM



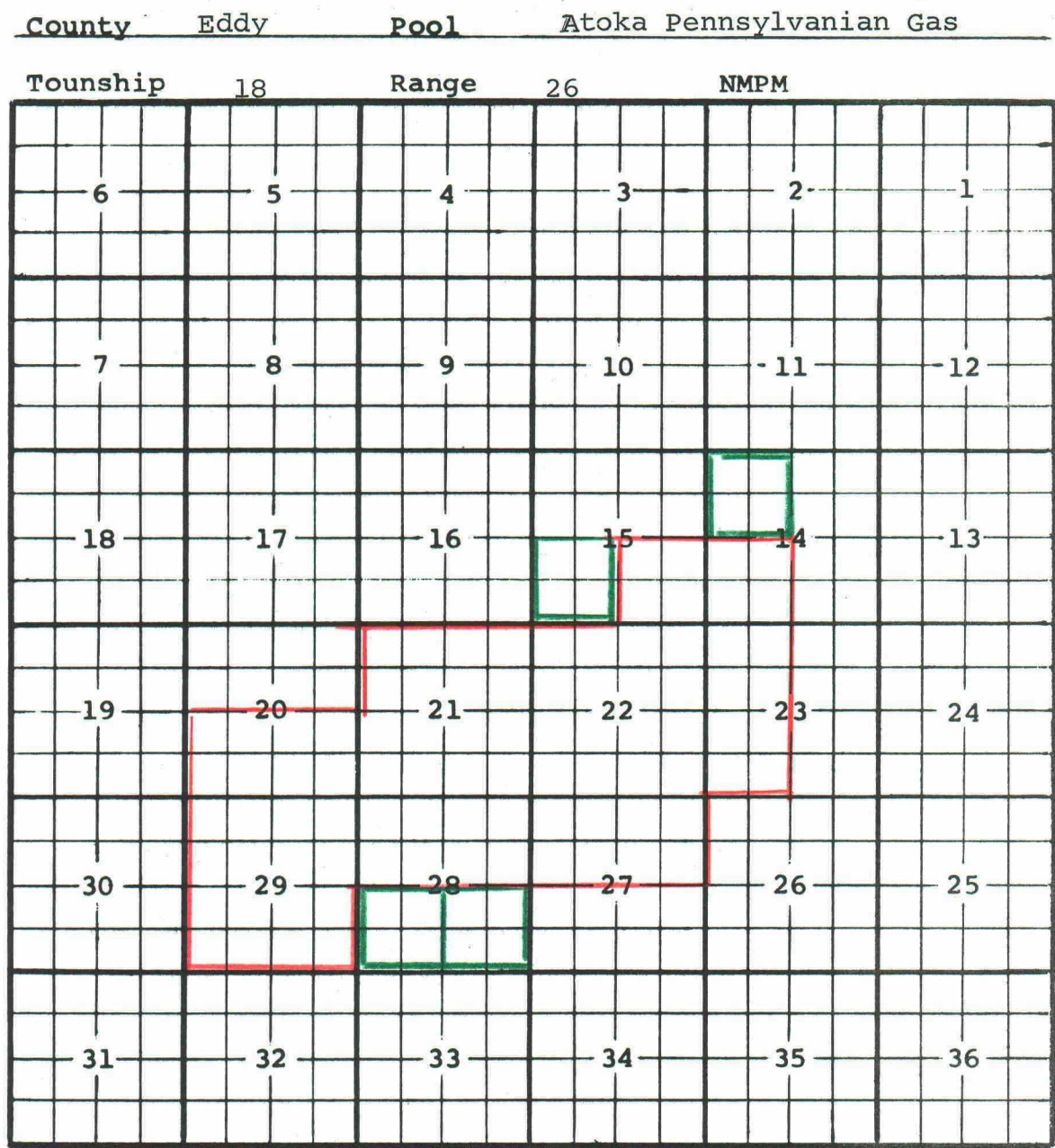
PURPOSE: To include in Vacuum-Abo Pool because the two pools are now contiguous and have the same reservoir.

Proposed abolishment colored in blue. SECTION 35: S/2 & NE/4
SECTION 36: SW/4 & S/2 NW/4



PURPOSE: One (1) completed oil well capable of producing.
GULF OIL CORPORATION-Goode NCT-B Federal No. 1 in Unit L of Section 33-8-37.
Completed in Pennsylvanian January 3, 1962. Top of Perforations 9585'

Pool boundaries colored in red.
Proposed extension colored in green: SECTION 33:SW/4

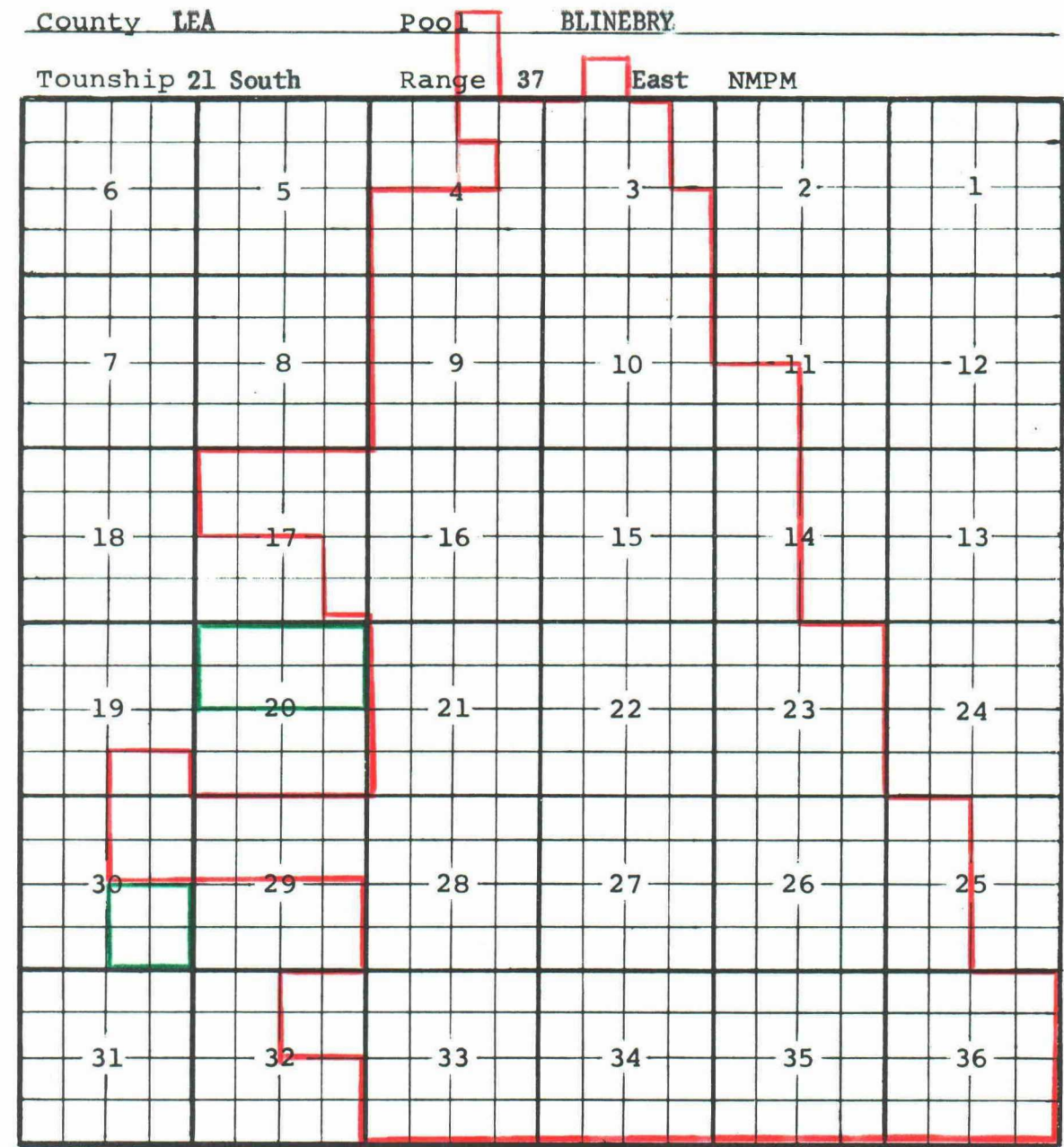


Purpose: One completed gas well capable of producing. _____
and, to include all dedicated acreage within the pool limits.

Mallard Production Co. Mayer Holt No. 1 in Unit L of Section
28-18-26. Completed in Pennsylvanian September 3, 1961.
Top of perforations 9057.

Pool boundary colored in red.
Proposed extension colored in green: Section 28: SW/4
ADDITION: Section 14: NW/4
Section 15: SW/4
Section 28: SE/4

CASE 2505: (k) EXTENSION OF AN EXISTING OIL POOL



PURPOSE: Two (2) completed oil wells capable of producing.

GULF OIL CORPORATION-H. T. Mattern NCT-B No. 8 in Unit I of Section 30-21-37.

Completed in Blinebry January 17, 1962. Top of Perforations 5756'

ADDITION----GULF OIL CORPORATION-C. L. Hardy No. 2 in Unit N of Section 20-21-37.

Completed in Blinebry February 16, 1962. Top of Perforations 5770'

Pool boundaries colored in red.

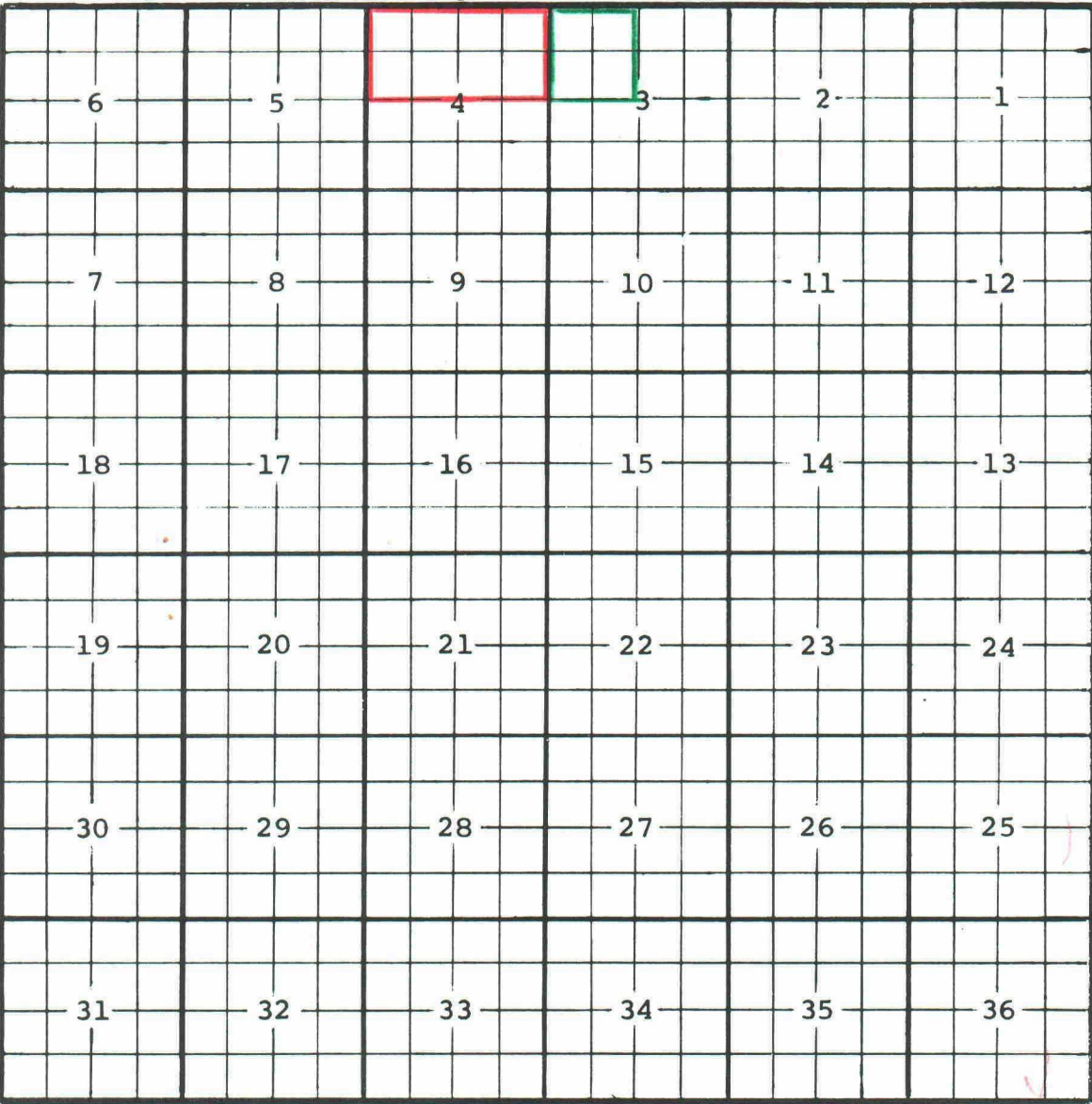
Proposed extensions colored in green: SECTION 30: SE/4

ADDITION-----SECTION 20: N/2

CASE 2505: (1) EXTENSION OF AN EXISTING GAS POOL

County LEA Pool CROSBY-DEVONIAN

Tounship 26 South Range 37 East NMPM



PURPOSE: One (1) completed gas well capable of producing.
AMERADA PETROLEUM CORPORATION-C. C. Cagle "C" No. 3 in Unit D of Section 3-26-37.
Completed in Devonian September 20, 1961. Top of Perforations 8758'

Pool Boundaries colored in red.
Proposed extension colored in green: SECTION 3: NW/4

County	Eddy	Pool	North Hackberry - Yates			
Township	19	Range	30	NMPM		
	6	5	4	3	2	1
	7	8	9	10	11	12
	18	17	16	15	14	13
	19	20	21	22	23	24
	30	29	28	27	26	25
	31	32	33	34	35	36

Purpose: Three completed oil wells capable of producing.

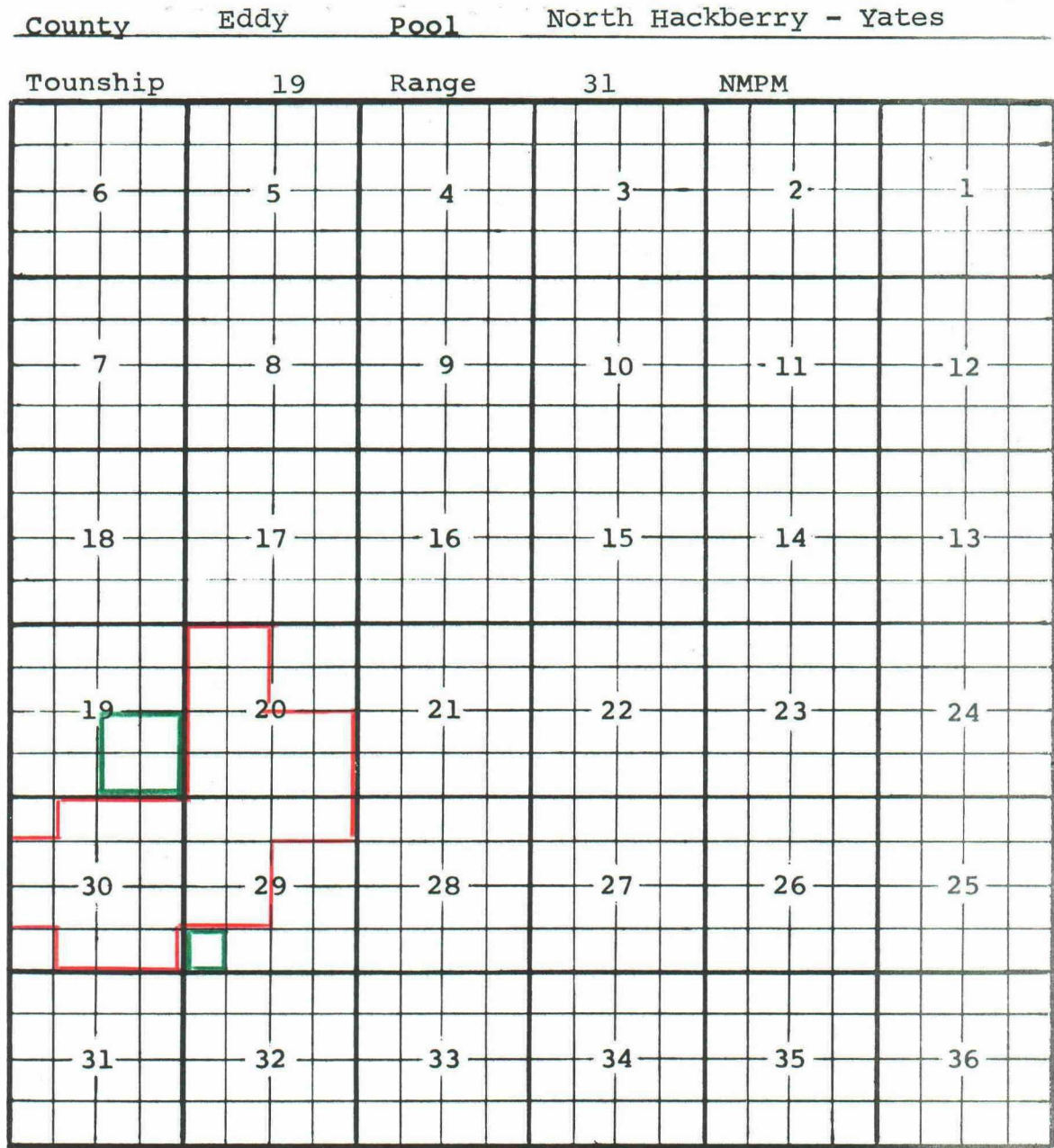
G. W. Strake, Le Bow Fed. No. 10 in Unit P of Section 25-19-30, completed in Yates January 15, 1962. Top of perforations 1950.

ADDITION: Len Mayer Barbara Fed. No. 4 in Unit M of Section 29-19-31. Completed in Yates April 7, 1961. Top of Perforations 2229.

Martin, Williams & Judson Tidewater "FE" No. 1 in Unit O of Section 19-19-31. Completed in Yates January 23, 1962, Top of perforations 2187.

Pool boundary colored in red.

Proposed extension colored in green Section 25: S/2 SE/4



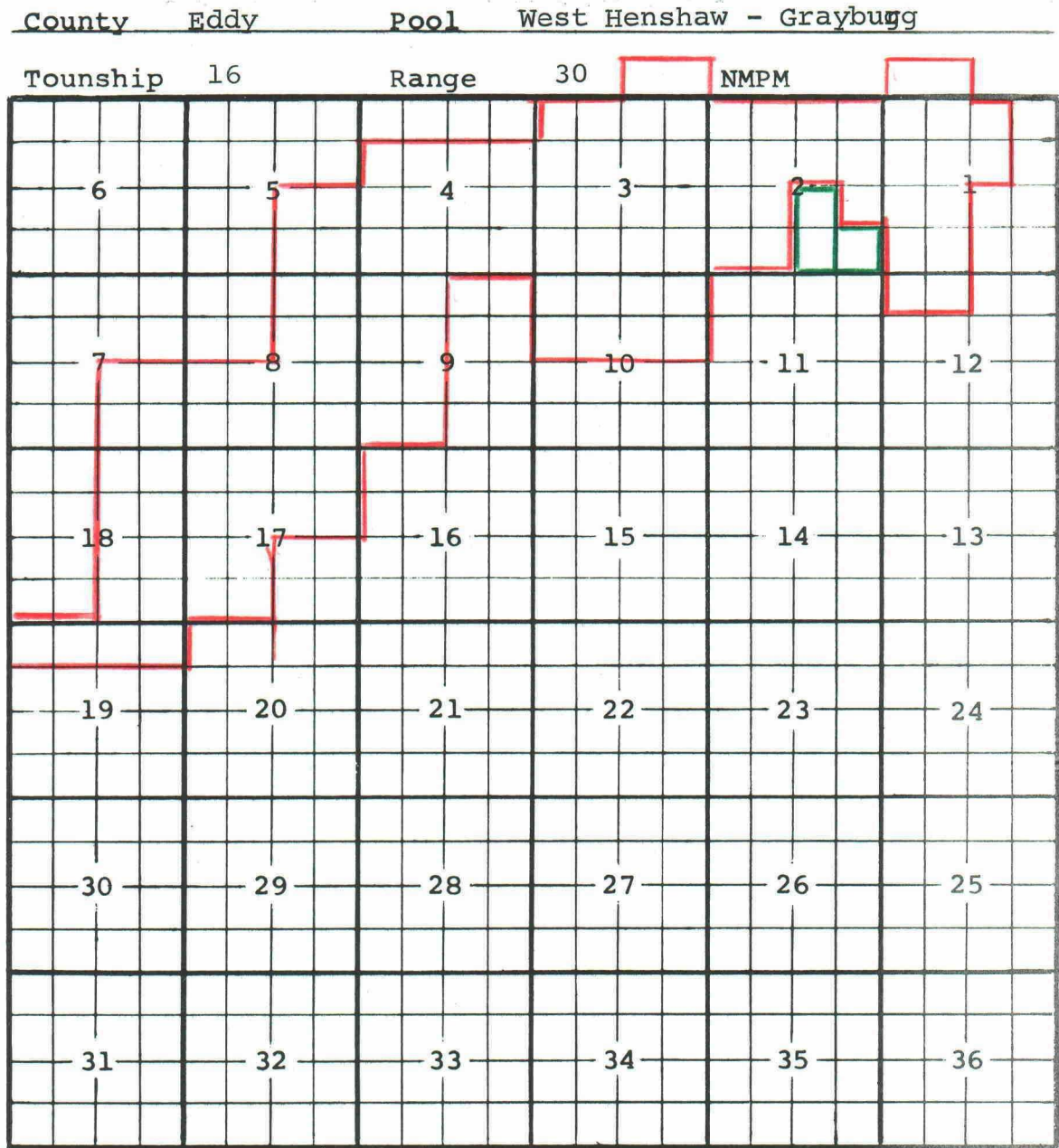
Purpose: As stated on Page one of this exhibit.

Pool boundary colored in red.

Proposed extensions colored in green.

ADDITION: Section 19: SE/4

Section 29: SW/4 SW/4



Purpose: Two completed oil wells capable of producing.

Tidewater Oil Co. St. AO No. 1 in Unit R of Section 2-16-30,
completed in Grayburg January 13, 1962, Top of Perforations 2996.
ADDITION: Jack L. McClellan Simmons Fed. No. 2 in Unit K of
Section 24-16-29. Completed in Grayburg December 11, 1961.
Depth of casing shoe 2634.

Pool boundary colored in red.
Proposed extension colored in green. Section 2: W/2 SE/4
ADDITION: Sec. 2: Se/4 SE/4

County	Eddy	Pool	West Henshaw - Grayburg		
Township	16	Range	29	NMPM	
6	5	4	3	2	1
7	8	9	10	11	12
18	17	16	15	14	13
19	20	21	22	23	24
30	29	28	27	26	25
31	32	33	34	35	36

Purpose: As stated on page one of this exhibit.

Pool boundary colored in red.

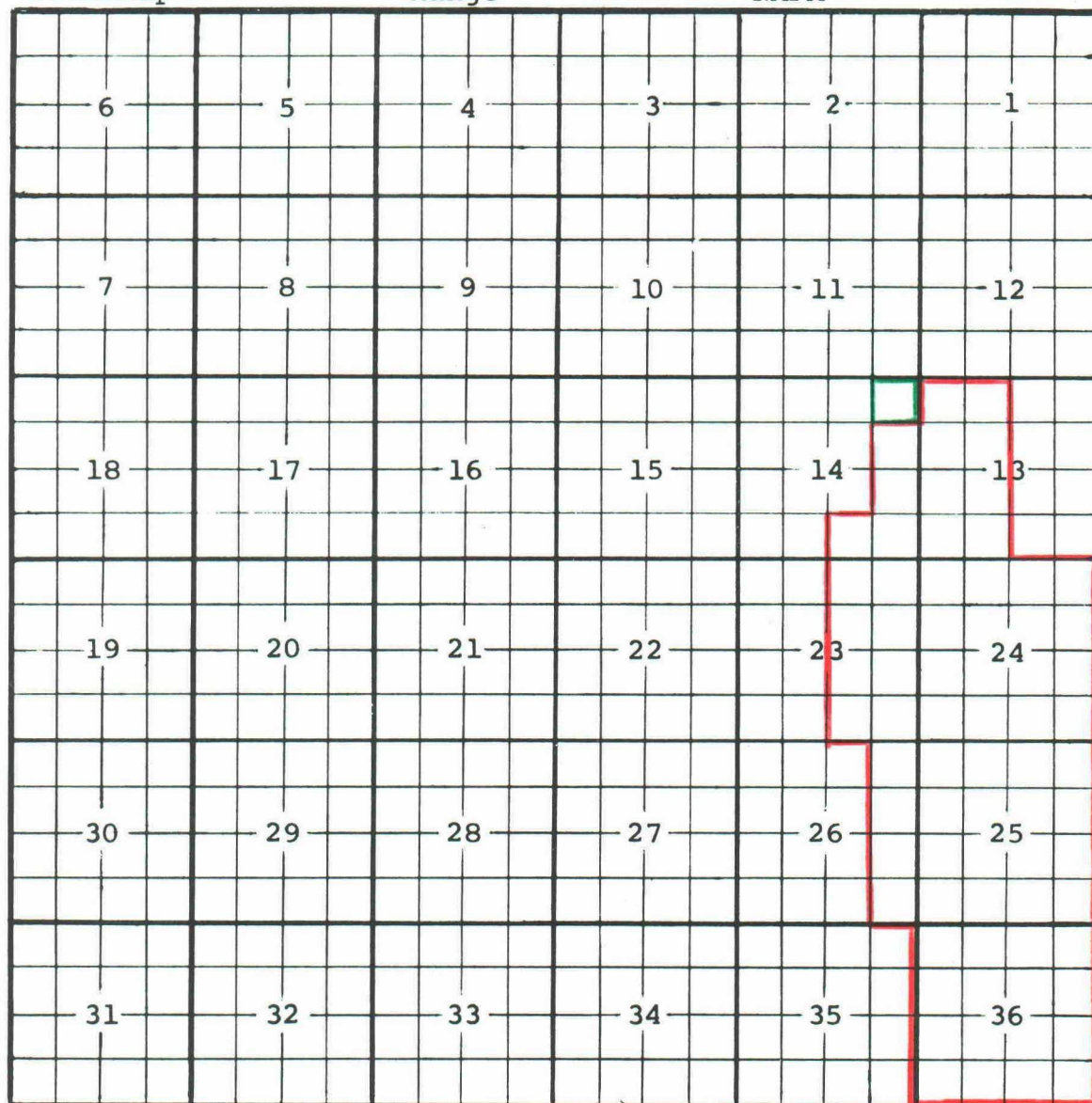
Proposed extension colored in green

ADDITION: Section 24: SE/4

CASE 2505: (o) EXTENSION OF AN EXISTING OIL POOL

County Lea Pool JUSTIS-TUBB/DRINKARD

Township 25 South Range 37 East NMPM



PURPOSE: One (1) completed oil well capable of producing.

THE ATLANTIC REFINING COMPANY-Langlie Federal B No. 1 in Unit A of Section 14-25-37.

Completed in Tubb/Drinkard January 8, 1962. Top of Perforations 5972'

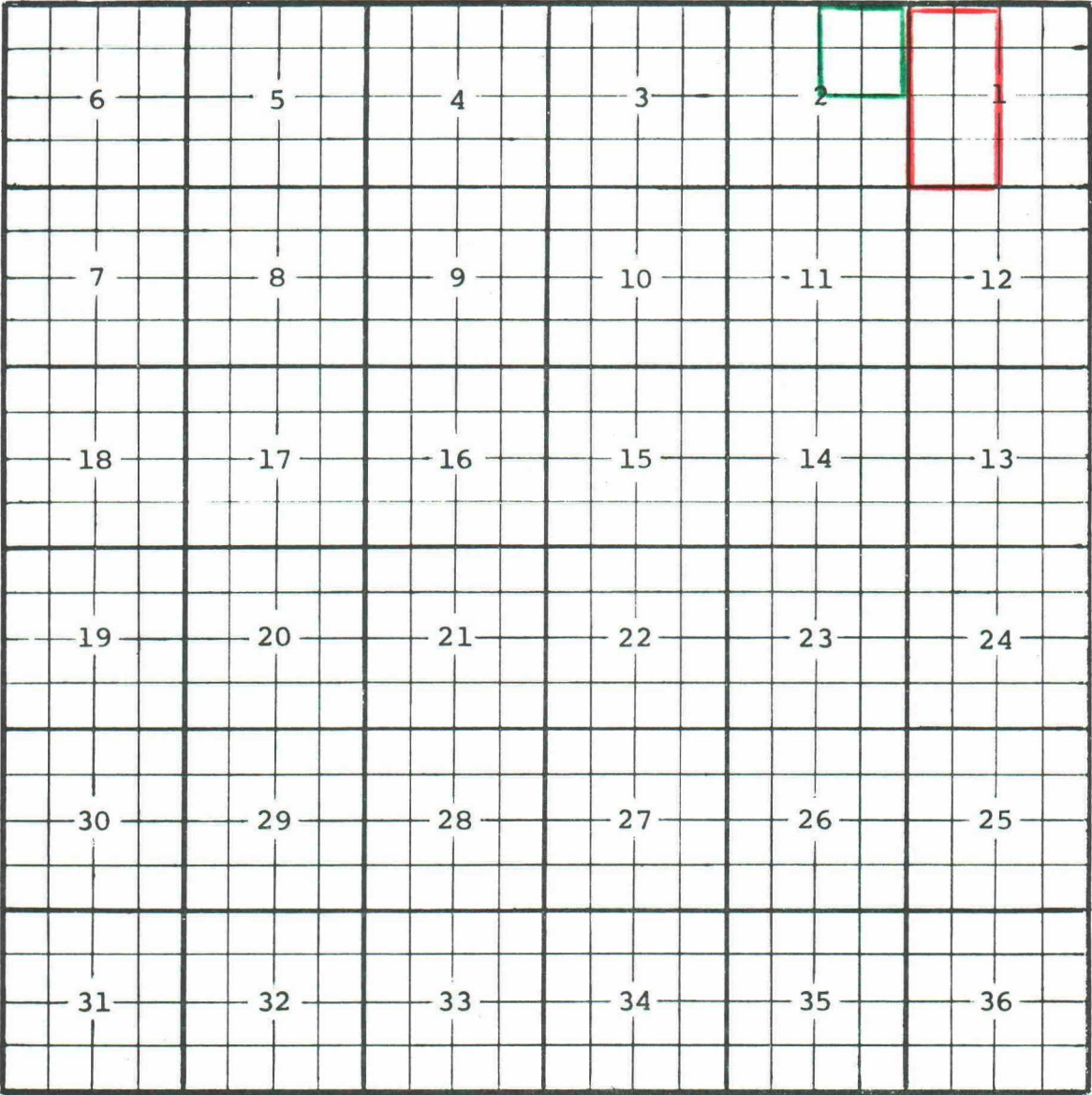
Pool boundaries colored in red.

Proposed extension colored in green: SECTION 14: NE/4 NE/4

CASE 2505 (p) EXTENSION OF AN EXISTING OIL POOL

County LEA Pool NORTH JUSTIS-ELLENBURGER

Tounship 25 South Range 37 East NMPM



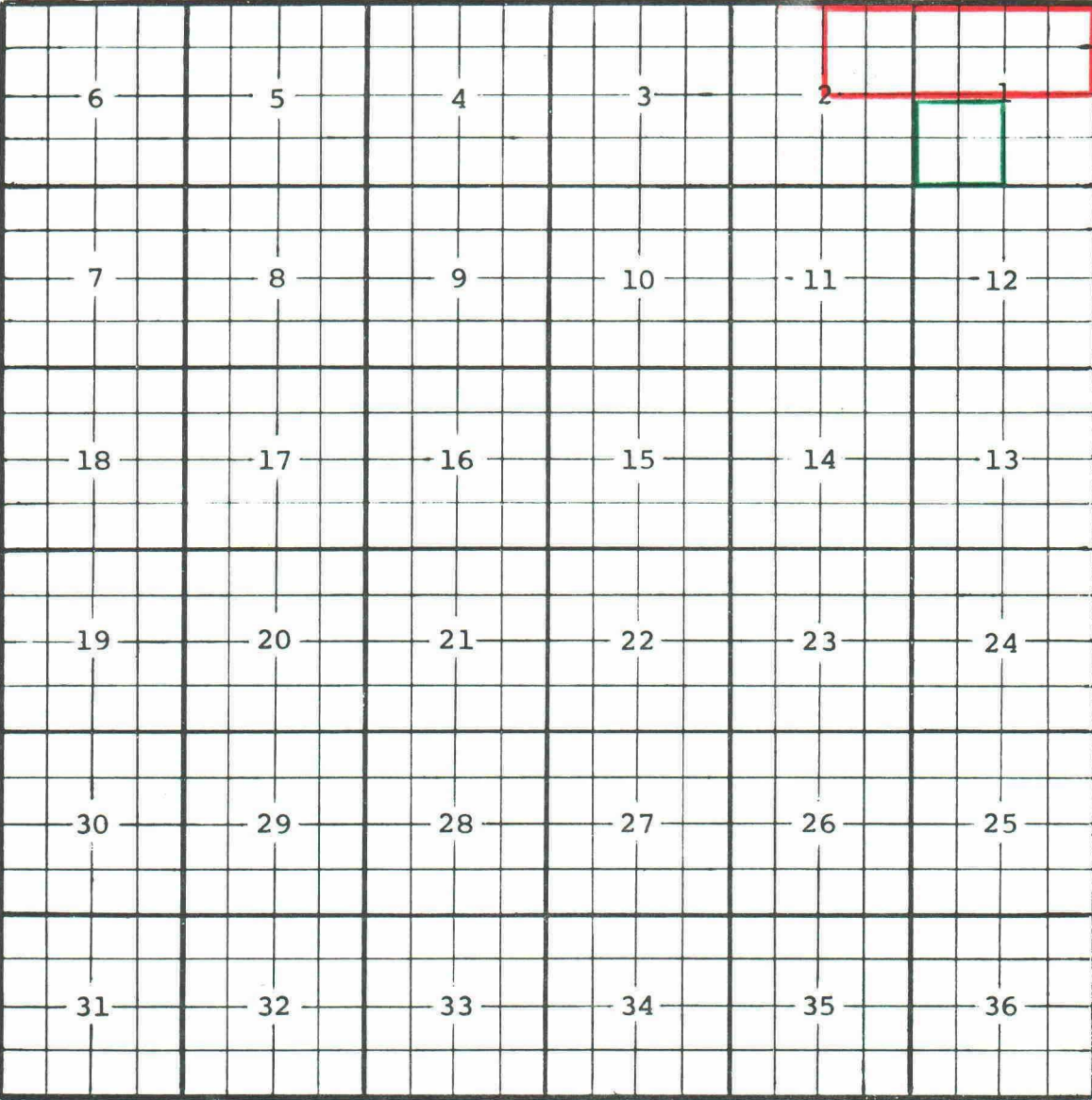
PURPOSE: One (1) completed oil well capable of producing.
AMERADA PETROLEUM CORPORATION-State NJ "A" No. 1 in Unit A of Section 2-25-37.
Completed in Ellenburger December 3, 1961. Top of Perforations 8444'

Pool boundaries colored in red.
Proposed extensions colored in green: SECTION 2: NE/4

CASE 2505: (q) EXTENSION OF AN EXISTING OIL POOL

County LEA Pool NORTH JUSTIS-TUBB/DRINKARD

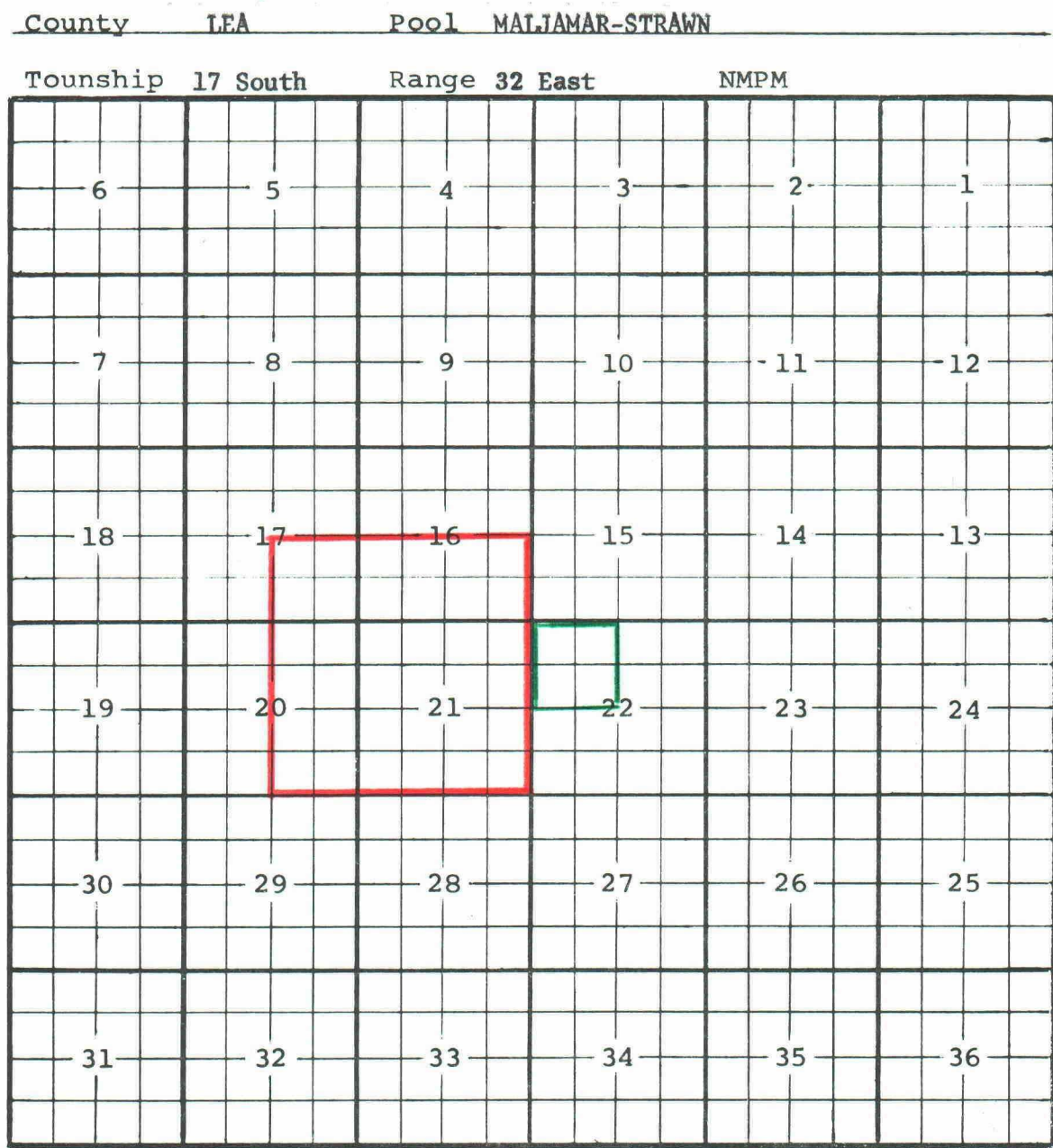
Tounship 25 South Range 37 East NMPM



PURPOSE: One (1) completed oil well capable of producing.
CITIES SERVICE PETROLEUM COMPANY-Hodges B No. 3 in Unit L of Section 1-25-37.
Completed in Drinkard January 9, 1962. Top of Perforations 6067'

Pool boundaries colored in red:
Proposed extension colored in green: SECTION 1: SW/4

CASE 2505: (r) EXTENSION OF AN EXISTING OIL POOL



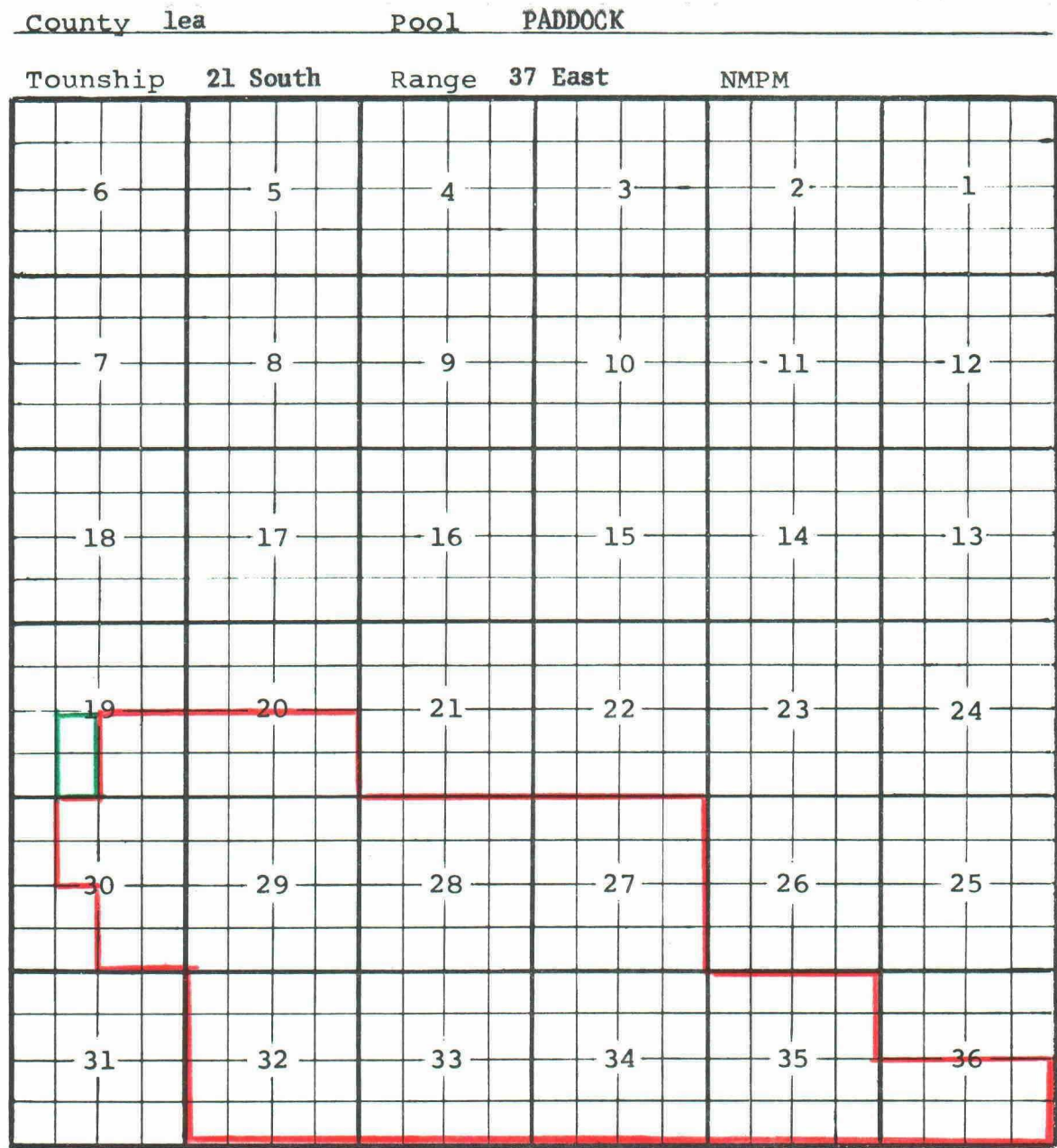
PURPOSE: One (1) completed oil well capable of producing.

CONTINENTAL OIL COMPANY-M. E. Baish "B" No. 14 in Unit C of Section 22-17-32.

Completed in Strawn June 1, 1960. Top of Perforations 11,439'

Pool boundaries colored in red.

Proposed extension colored in green. SECTION 22: NW/4



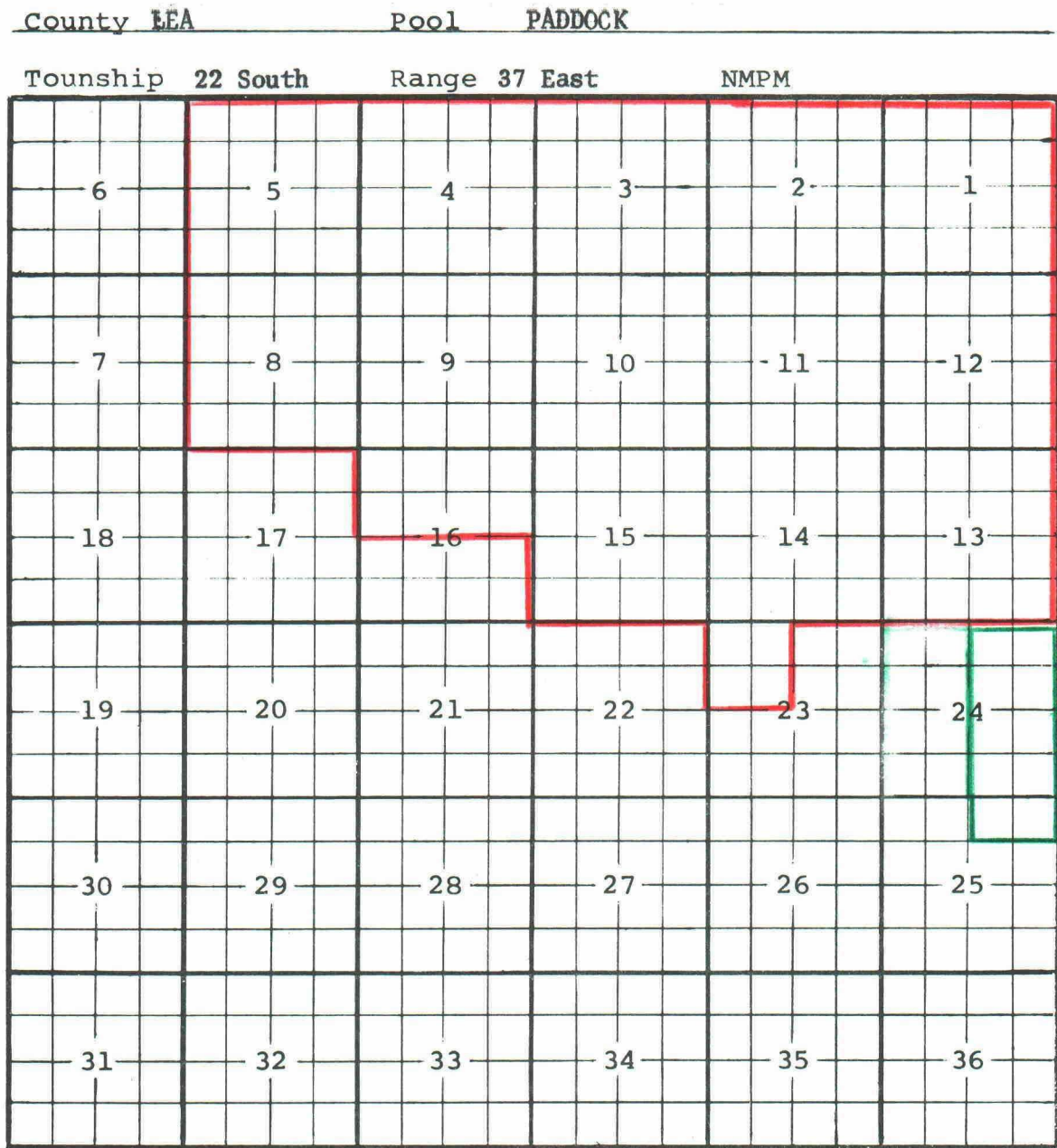
PURPOSE: Two (2) completed oil wells capable of producing.

PAN AMERICAN PETROLEUM CORPORATION-State CK No. 1 in Unit N of Section 19-21-37.

Completed in Paddock December 24, 1961. Top of Perforations 5153'

Pool boundaries colored in red.

Proposed extensions colored in green: SECTION 19: E/2 SW/4



PURPOSE: As stated on page 1 of this exhibit.

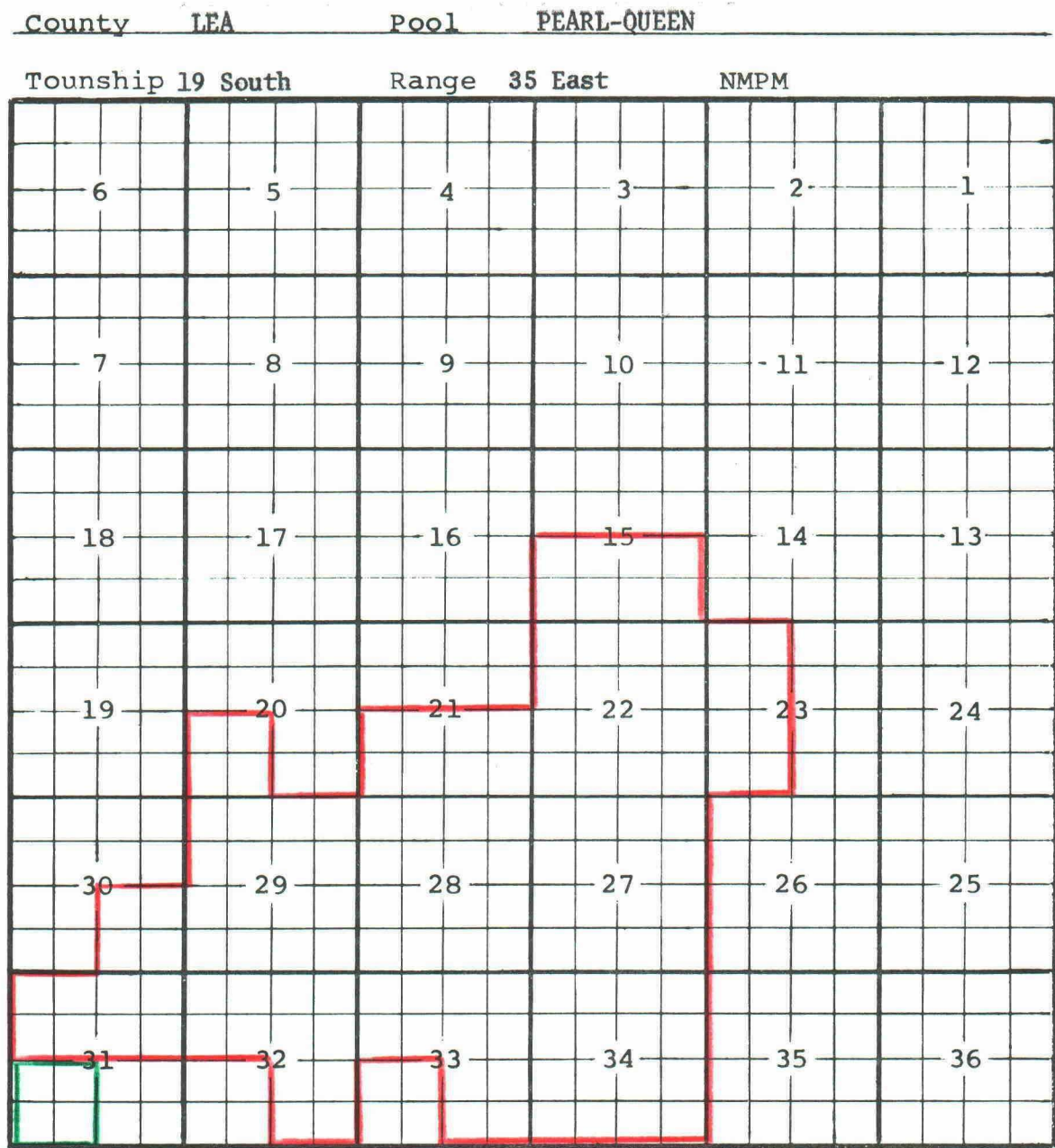
GULF OIL CORPORATION-Ella No. 1 in Unit A of Section 25-22-37.

Completed in Paddock June 19, 1961. Top of Perforations 5083'

Pool boundaries colored in red.

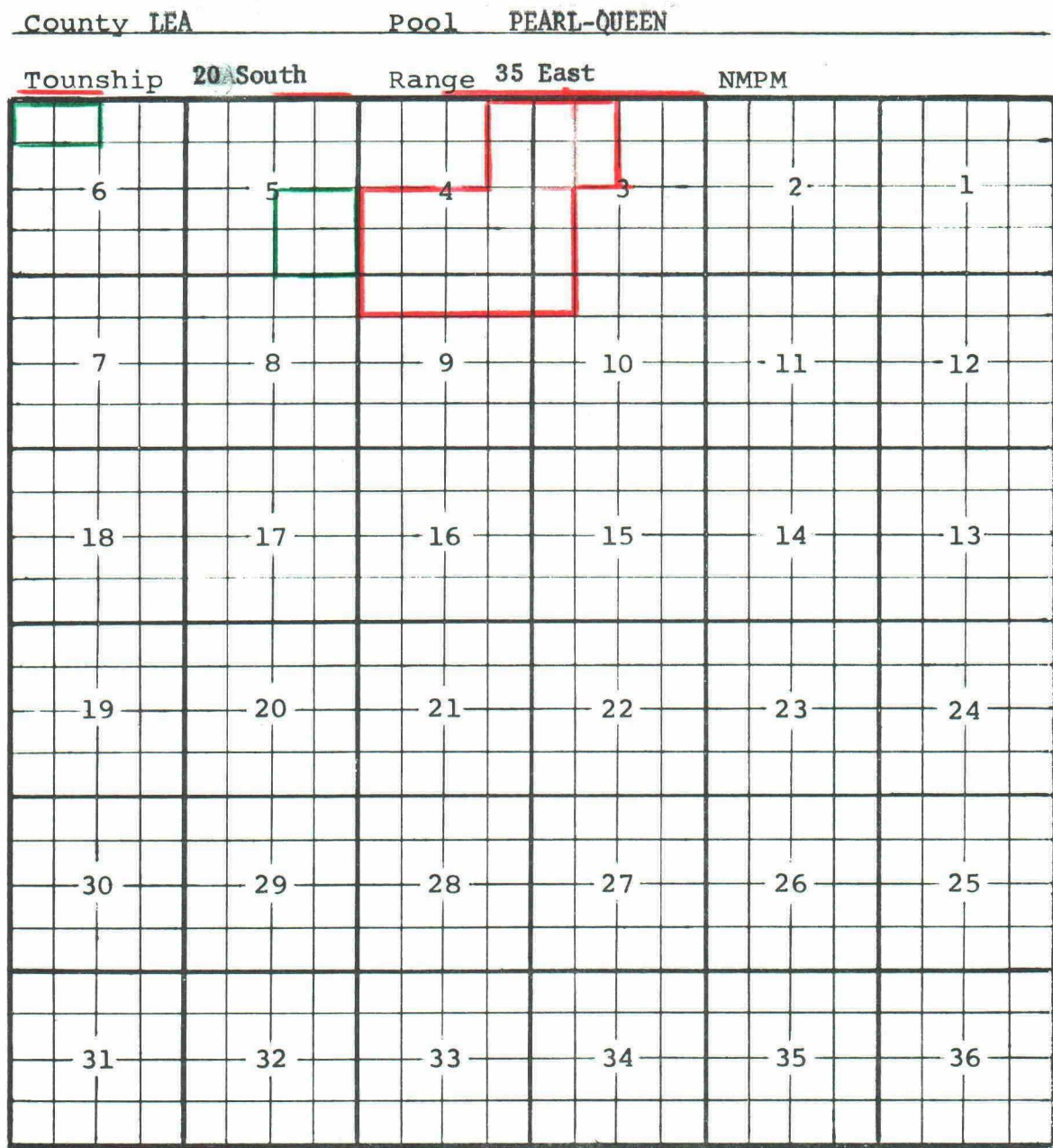
Proposed extensions colored in green. SECTION 24: E/2

SECTION 25: N/2 NE/4



PURPOSE: Two (2) completed oil wells capable of producing.
Section 31-19-35 was extended to make all wells contiguous. Two completed wells in Township 20 South, Range 35 East.

Pool boundaries colored in red.
Proposed extensions colored in green: SECTION 31: SW/4



PURPOSE: As stated on page 1 of this exhibit.

CACTUS DRILLING COMPANY-Featherstone Federal No. 2 in Unit C of Section 6-20-35.
Completed in Queen January 10, 1962. Top of Perforations 4954'

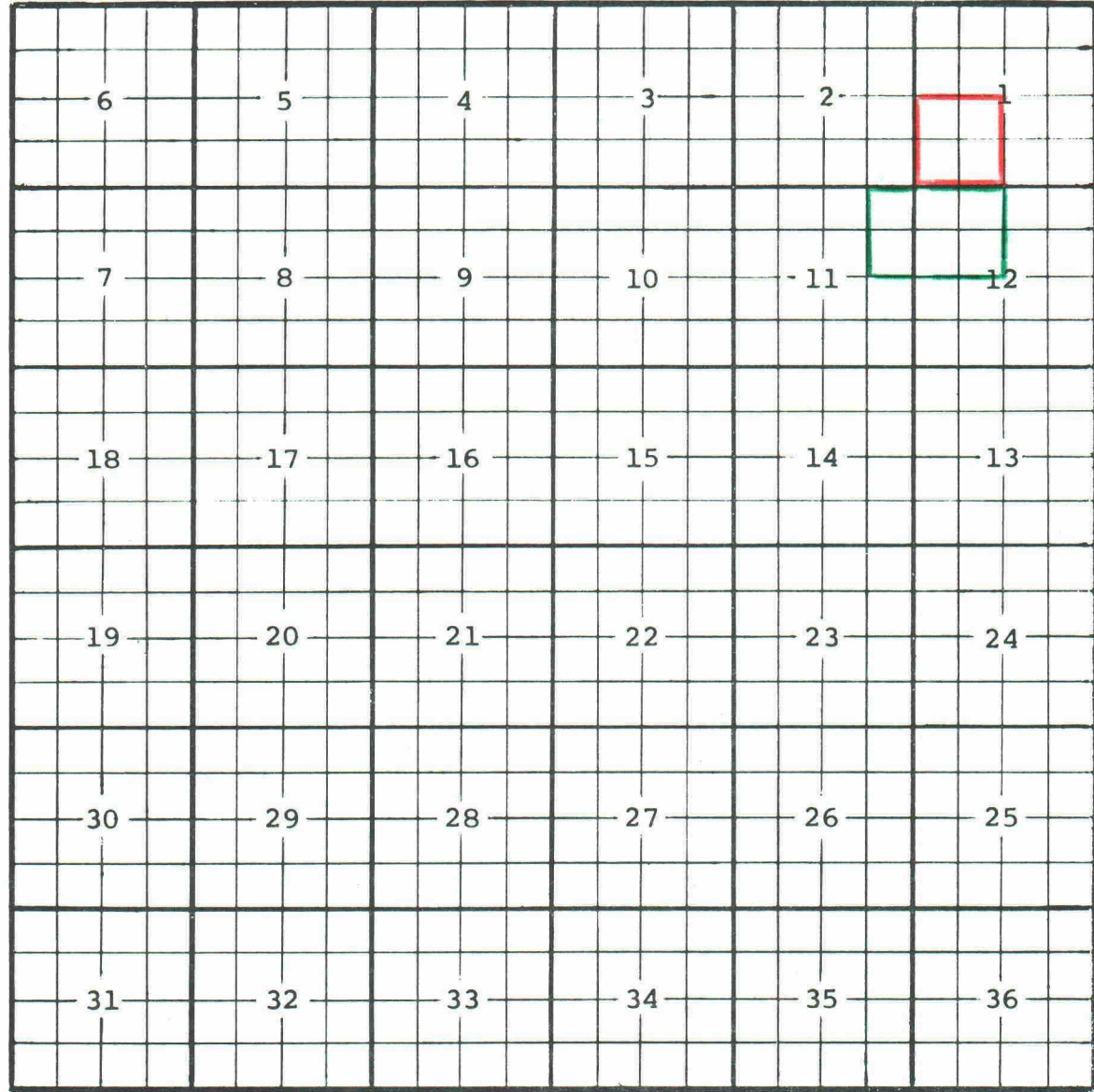
ADDITION---SOUTHERN UNION PRODUCTION COMPANY-Federal Saunders No. 7 in Unit P of
Section 5-20-35. Completed in Queen February 19, 1962. Top of Perforations 4988'

Pool boundaries colored in red.

Proposed extensions colored in green. SECTION 6: N/2 NW/4
ADDITION-----SECTION 5: SE/4

County LEA Pool SAND SPRINGS-DEVONIAN

Township 11 South Range 34 East NMPM



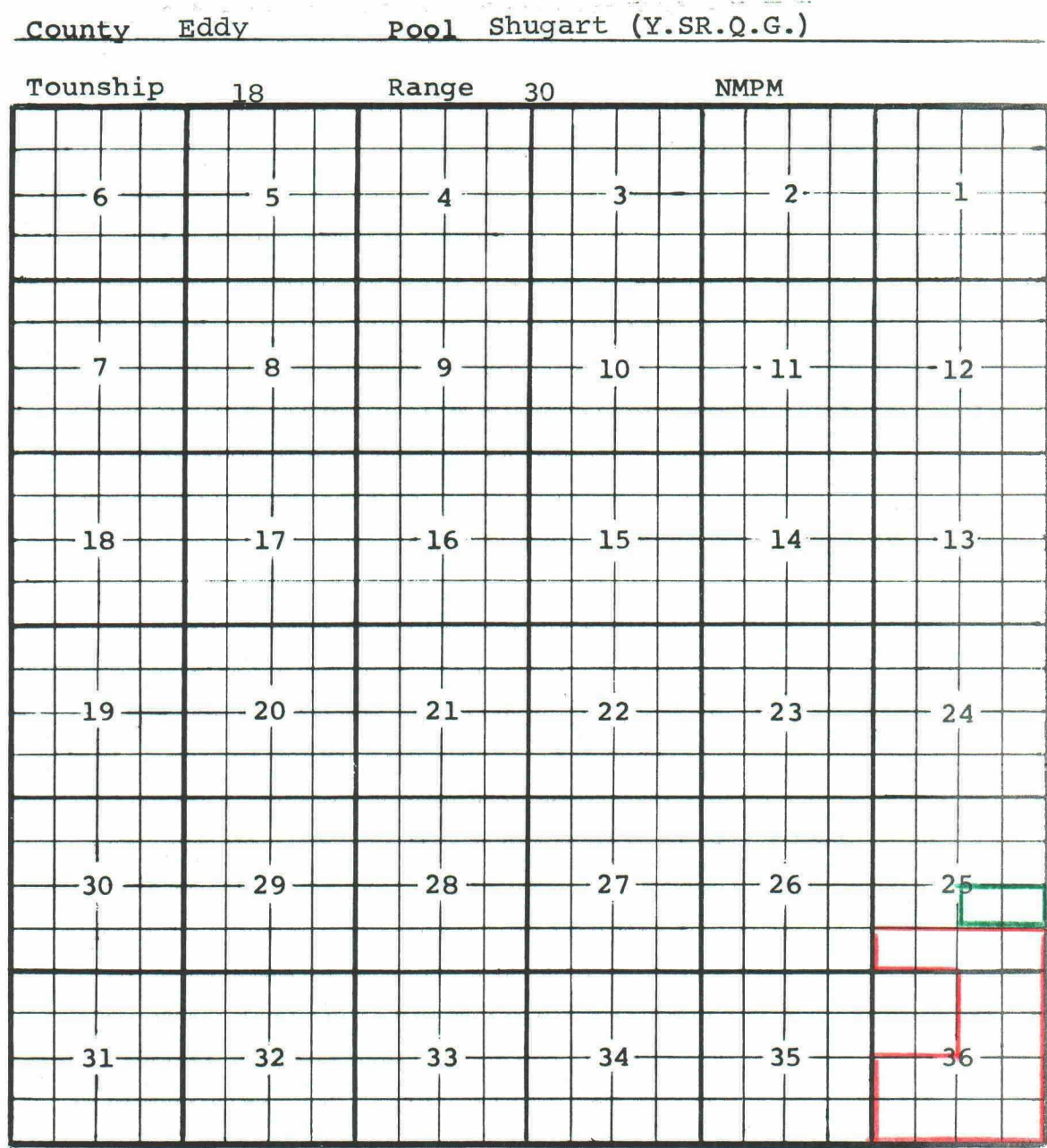
PURPOSE: One (1) completed oil well capable of producing.

HELBING & PODPECHAN-Kelce State No. 1 in Unit H of Section 11-11-34.

Completed in Devonian January 20, 1962. Top of Perforations 13,174'

Pool boundaries colored in red.

Proposed extension colored in green: SECTION 11: E/2 NE/4
ADDITION-----SECTION 12: NW/4



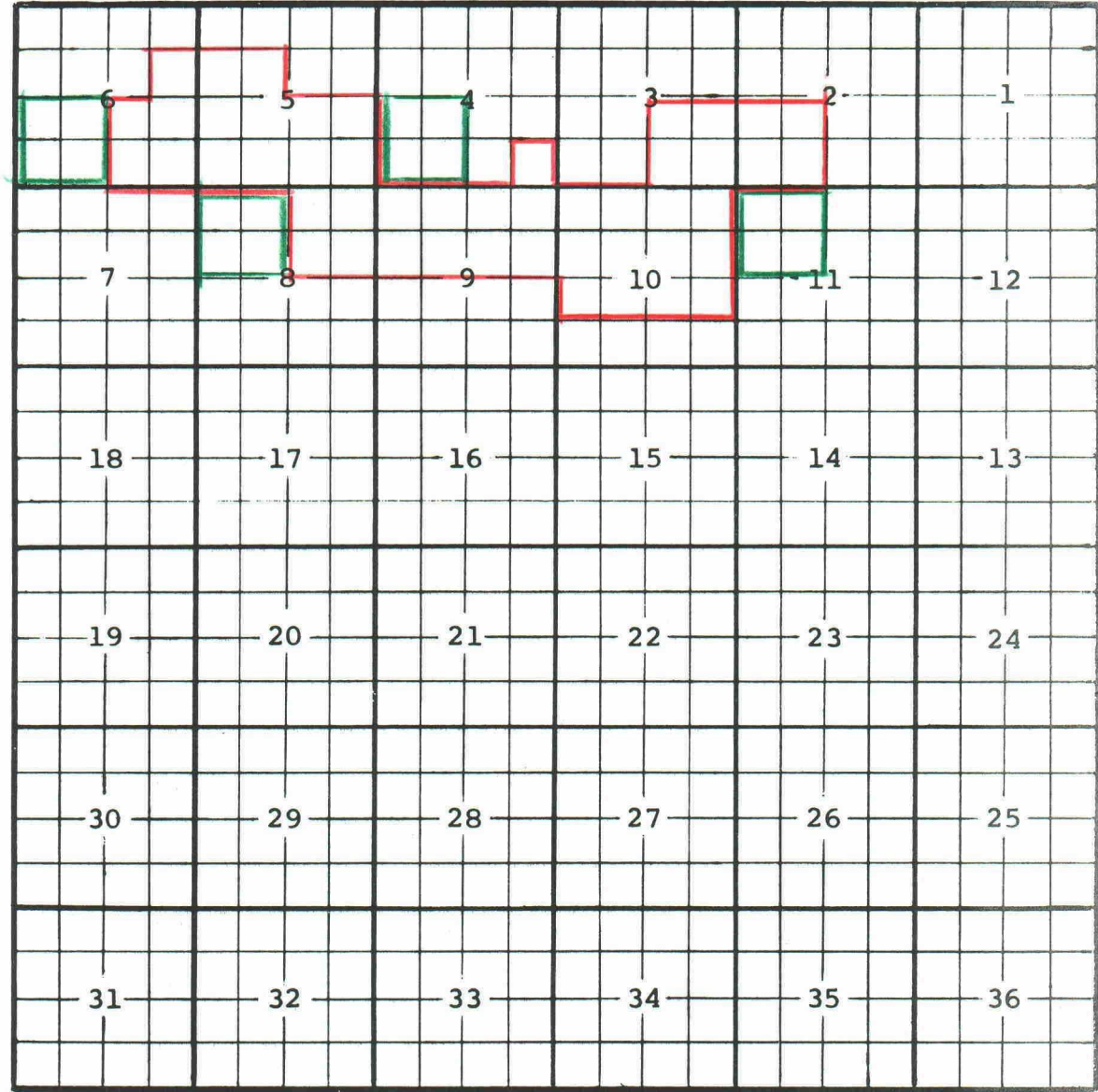
Purpose: One completed oil well capable of producing.

Ernest A Hanson Ginsberg Fed. No. 2 in Unit J of Section 25-18-30. Completed in Yates - Seven Rivers January 3, 1962. Top of perforations 2482.

Pool boundary colored in red.
Proposed extension colored in green. Section 25: N/2 SE/4

CASE 2505: (w) EXTENSION OF AN EXISTING OIL POOL

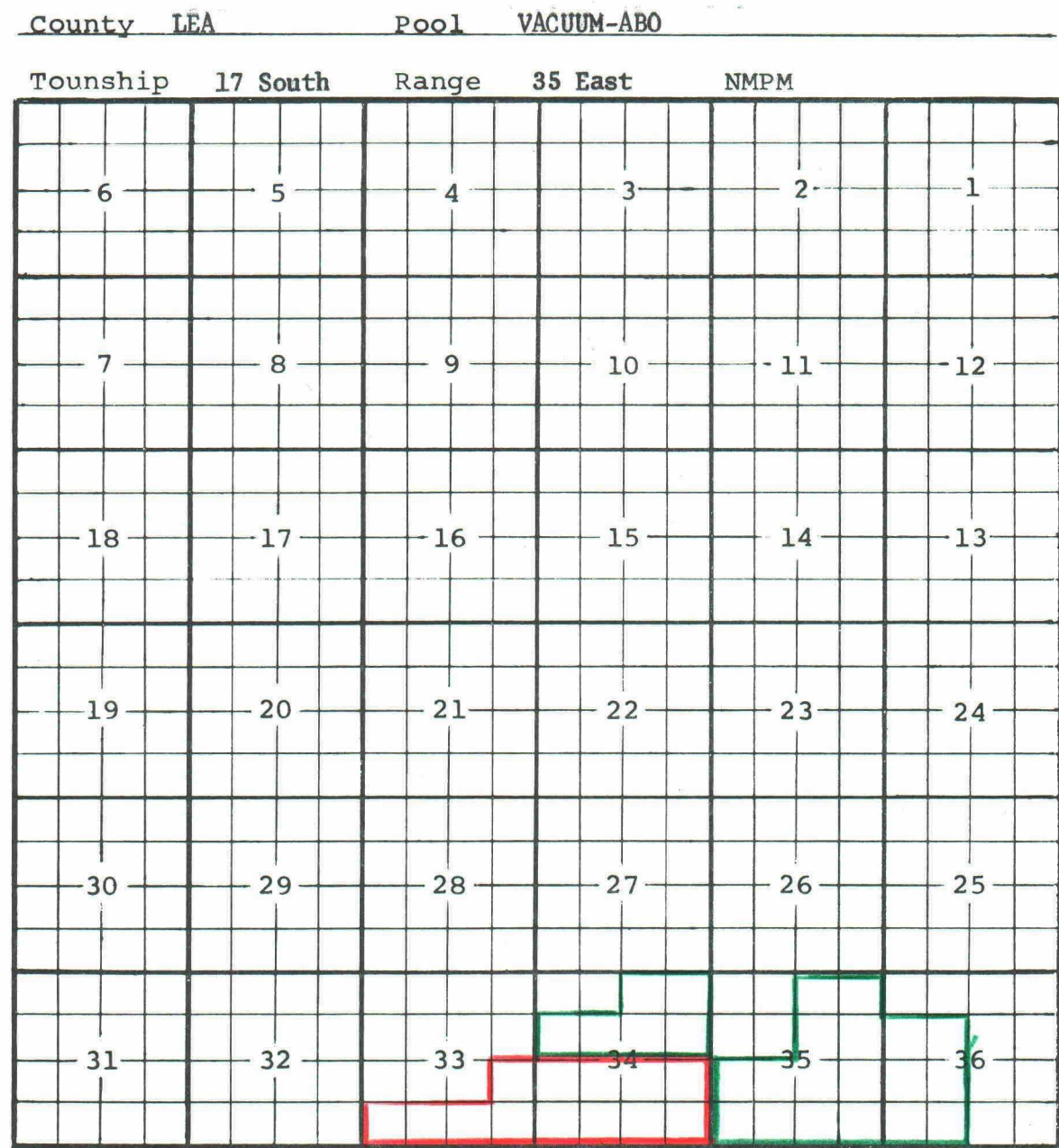
County Eddy Pool North Square Lake - Grayburg - San Andres
Tounship 16 Range 31 NMPM



Purpose: Four completed oil wells capable of producing.

Bob Dean Ltd., Mobil St. No. 1 in Unit D of Section 11-16-31, Completed in Grayburg January 10, 1962. Top of perforations 3974.
John H. Trigg Fed. A No. 7-4 in Unit T of Section 4-16-31 Completed in Grayburg January 8, 1962, Top of perforations 3471.
John H. Trigg Fed. PV No. 5-8 In Unit D of Section 8-16-31. completed in Grayburg January 23, 1962, Top of perforations 3296.
ADDITION: John H. Trigg Fed. PV No. 7-6 in Unit S of Section 6-16-31, Completed in Grayburg January 19, 1962. Top of perforations 3175.

Pool boundary colored in red.
Proposed extensions colored in green: Section 4: SW/4 Section 8: NW/4
Section 11: NW/4
ADDITION: Section 6: SW/4



PURPOSE: Six (6) completed oil wells capable of producing, & acreage from abolished East Vacuum-Abo Pool.

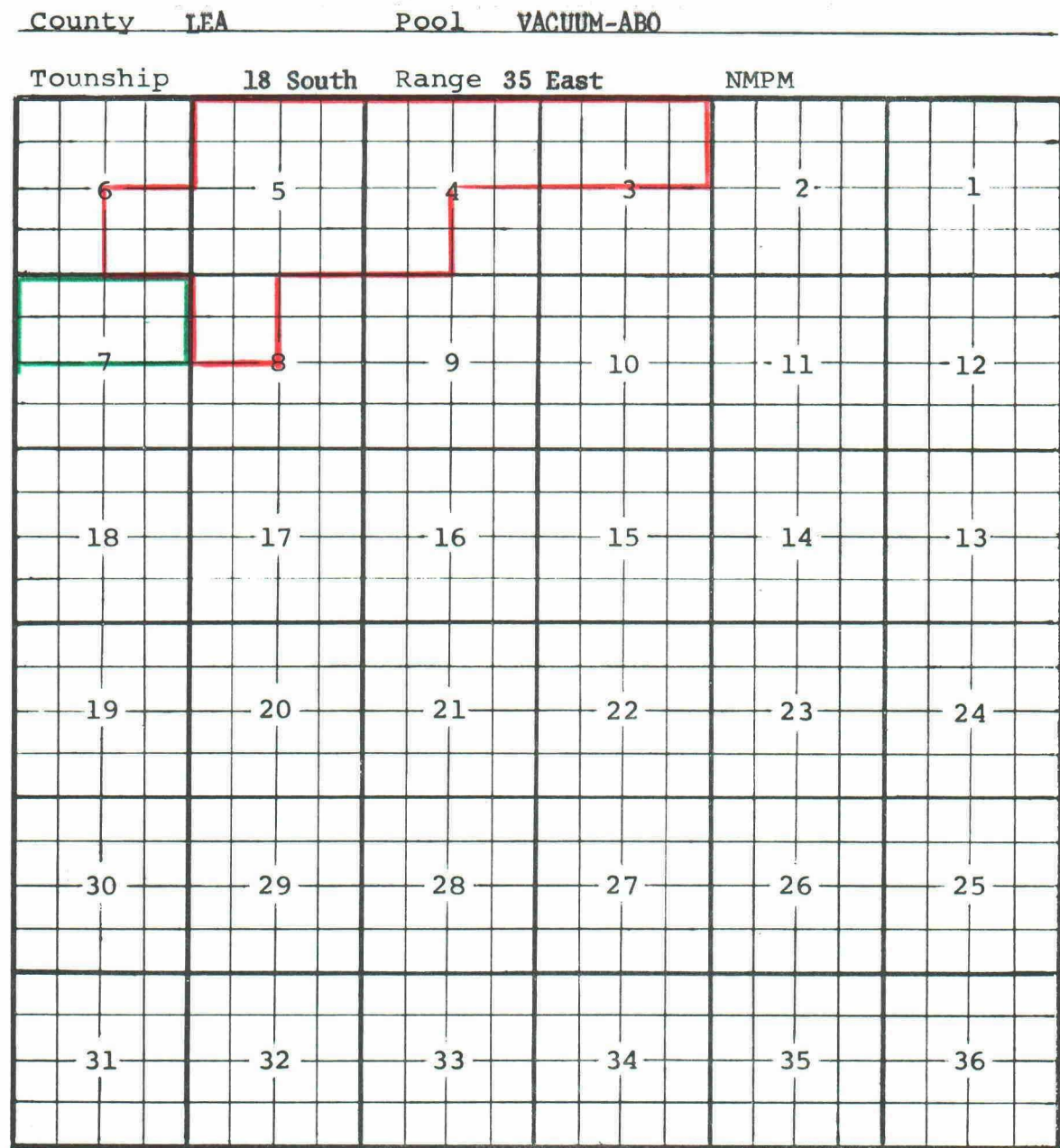
PHILLIPS PETROLEUM COMPANY-Santa Fe No. 61 in Unit G of Section 34-17-35. Completed in Abo January 17, 1962. Top of Perforations 8698'

SOCONY MOBIL OIL COMPANY-State M No. 9 in Unit F of Section 34-17-35. Completed in Abo January 29, 1962. Top of Perforation 8408'

ADDITION----PHILLIPS PETROLEUM COMPANY-Santa Fe No. 65 in Unit B of Section 34-17-35. Completed in Abo March 1, 1962. Top of perforations 8451'

Pool boundaries colored in red.

Proposed extensions colored in green: SECTION 34: S/2 N/2
SECTION 35: S/2 & NE/4
SECTION 36: SW/4 & S/2 NW/4
ADDITION-----SECTION 34: N/2 NE/4



PURPOSE: As stated on Page 1 of this exhibit.

ADDITION----TEXACO, INC.-State NM "R" NCT-4 No. 1 in Unit C of Section 7-18-35
Completed in Abo January 16, 1962. Top of Perforations 8573'

ADDITION----TIDEWATER OIL COMPANY-State "AN" No. 1 in Unit A of Section 7-18-35
Completed in Abo February 10, 1962. Top of Perforations 8736'

ADDITION----FOREST OIL CORPORATION-State B-Lee No. 1 in Unit F of Section 7-18-35
Completed in Abo February 20, 1962. Top of Perforations 8405'

Pool boundaries colored in red. ADDITION
Proposed extensions colored in green. SECTION #7: NE/4 & N/2 NW/4 & S/2 NW/4

- (u) Extend the Sand Springs-Devonian Pool to include:

TOWNSHIP 11 SOUTH, RANGE 34 EAST, NMPM

Section 11: E/2 NE/4

Section 12: NW/4

- (v) Extend the Shugart (Yates-Seven Rivers-Queen-Grayburg) Pool to include:

TOWNSHIP 18 SOUTH, RANGE 30 EAST, NMPM

Section 25: N/2 SE/4

- (w) Extend the North Square Lake-Grayburg-San Andres Pool to include:

TOWNSHIP 16 SOUTH, RANGE 31 EAST, NMPM

Section 4: SW/4

Section 8: NW/4

Section 11: NW/4

- (x) Extend the Vacuum-Abo Pool to include:

TOWNSHIP 17 SOUTH, RANGE 35 EAST, NMPM

Section 34: S/2 N/2

Section 35: S/2 & NE/4

Section 36: SW/4 & S/2 NW/4

CASE 2506:

Northwestern New Mexico nomenclature case calling for an order extending certain existing pools in Rio Arriba and San Juan Counties, New Mexico.

- (a) Extend the South Blanco-Pictured Cliffs Pool to include:

TOWNSHIP 26 NORTH, RANGE 7 WEST, NMPM

Section 25: NW/4

Section 26: NE/4

- (b) Extend the Otero-Chacra Pool to include:

TOWNSHIP 25 NORTH, RANGE 6 WEST, NMPM

Section 13: NE/4

- (c) Extend the Table Mesa-Dakota Oil Pool to include:

TOWNSHIP 28 NORTH, RANGE 17 WEST, NMPM

Section 34: S/2

- (l) Extend the Crosby-Devonian Gas Pool to include:
TOWNSHIP 26 SOUTH, RANGE 37 EAST, NMPM
Section 3: NW/4
- (m) Extend the North Hackberry-Yates Pool to include:
TOWNSHIP 19 SOUTH, RANGE 30 EAST, NMPM
Section 25: S/2 SE/4
- (n) Extend the West Henshaw-Grayburg Pool to include:
TOWNSHIP 16 SOUTH, RANGE 30 EAST, NMPM
Section 2: W/2 SE/4
- (o) Extend the Justis Tubb-Drinkard Pool to include:
TOWNSHIP 25 SOUTH, RANGE 37 EAST, NMPM
Section 14: NE/4 NE/4
- (p) Extend the North Justis-Ellenburger Pool to include:
TOWNSHIP 25 SOUTH, RANGE 37 EAST, NMPM
Section 2: NE/4
- (q) Extend the North Justis-Tubb-Drinkard Pool to include:
TOWNSHIP 25 SOUTH, RANGE 37 EAST, NMPM
Section 1: SW/4
- (r) Extend the Maljamar-Strawn Pool to include:
TOWNSHIP 17 SOUTH, RANGE 32 EAST, NMPM
Section 22: NW/4
- (s) Extend the Paddock Pool to include:
TOWNSHIP 21 SOUTH, RANGE 37 EAST, NMPM
Section 19: E/2 SW/4

TOWNSHIP 22 SOUTH, RANGE 37 EAST, NMPM
Section 24: E/2
Section 25: N/2 NE/4
- (t) Extend the Pearl-Queen Pool to include:
TOWNSHIP 19 SOUTH, RANGE 35 EAST, NMPM
Section 31: SW/4

TOWNSHIP 20 SOUTH, RANGE 35 EAST, NMPM
Section 6: N/2 NW/4