

Plat showing Proposed 320 Acre  
Non Standard Gas Proration Unit  
Thomas Lease

Case 2524

**NEW MEXICO OIL CONSERVATION COMMISSION**  
**WELL LOCATION AND ACREAGE DEDICATION PLAT**

FORM C-128  
 Revised 5/1/57

SEE INSTRUCTIONS FOR COMPLETING THIS FORM ON THE REVERSE SIDE

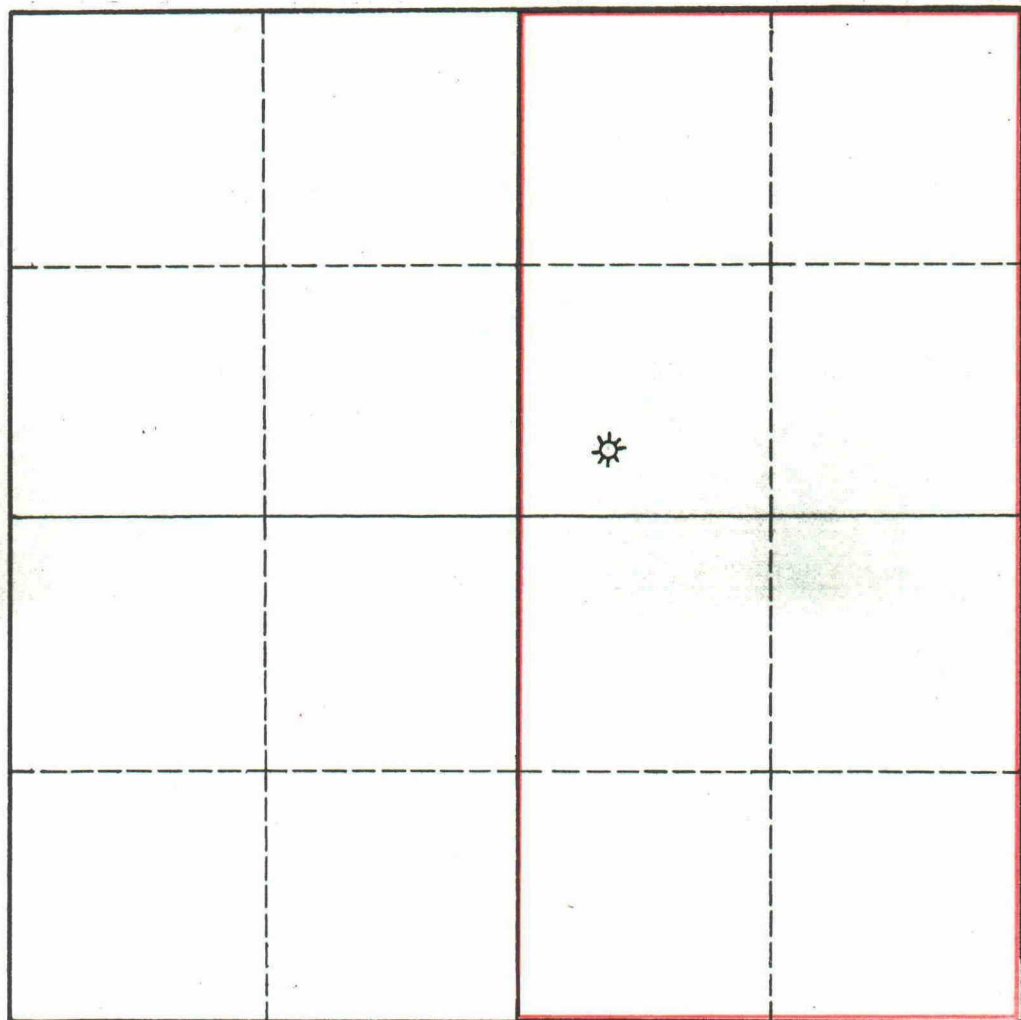
**SECTION A**

Operator <b>Cities Service Petroleum Company</b>			Lease <b>Thomas</b>		Well No. <b>2</b>
Unit Letter <b>G</b>	Section <b>19</b>	Township <b>24</b>	Range <b>37</b>	County <b>Lea</b>	
Actual Footage Location of Well: <b>2310</b> feet from the <b>North</b> line and <b>2210</b> feet from the <b>East</b> line					
Ground Level Elev. <b>3293</b>	Producing Formation <b>Yates Seven Rivers Queen</b>		Pool <b>Jalnet Gas</b>		Dedicated Acreage: <b>320</b> Acres

1. Is the Operator the only owner in the dedicated acreage outlined on the plat below? YES ☒ NO ☐ . ("Owner" means the person who has the right to drill into and to produce from any pool and to appropriate the production either for himself or for himself and another. (65-3-29 (e) NMSA 1935 Comp.)
2. If the answer to question one is "no," have the interests of all the owners been consolidated by communitization agreement or otherwise? YES ☐ NO ☐ . If answer is "yes," Type of Consolidation \_\_\_\_\_
3. If the answer to question two is "no," list all the owners and their respective interests below:

Owner	Land Description

**SECTION B**



**CERTIFICATION**

I hereby certify that the information in SECTION A above is true and complete to the best of my knowledge and belief.

Name *E. L. Hester*  
 Position  
**Asst. Division Engineer**  
 Company  
**Cities Service Petroleum Co.**  
 Date  
**March 13, 1962**

I hereby certify that the well location shown on the plat in SECTION B was plotted from field notes of actual surveys made by me or under my supervision, and that the same is true and correct to the best of my knowledge and belief.

Date Surveyed \_\_\_\_\_  
 Registered Professional Engineer and/or Land Surveyor

Certificate No. \_\_\_\_\_

0 330 660 990 1320 1650 1980 2310 2640 2000 1500 1000 500 0

*Case 2524*

18		17	
Carper	T. P. C & O	So. Cal.	Late Oil Co.
<div><div>2</div><div>LO</div></div> <div><div>1</div><div>LO</div></div>	<div><div>1</div><div>LO</div></div>	<div><div>2</div><div>LO</div></div>	
	BLANKENSHIP	RUSSELL	
	T. P. C & O	T. P. C & O	
<div><div>1</div><div>LO</div></div> <div><div>2</div><div>LO</div></div>	<div><div>1</div><div>LO</div></div>	<div><div>1</div><div>LO</div></div>	<div><div>1</div><div>JG</div></div>
JACK	BATES	RUSSELL	THOMAS
Continental Oil Co.	Cities Service Petr. Co.	King, Warren & Dye	
<div><div>5</div><div>LO</div></div> <div><div>8</div><div>LO</div></div> <div><div>3</div><div>JO</div></div> <div><div>4</div><div>JO</div></div> <div><div>6</div><div>LO</div></div> <div><div>7</div><div>LO</div></div> <div><div>1</div><div>JO</div></div> <div><div>2</div><div>JO</div></div>	<div><div>1</div><div>LO</div></div> <div>El Paso</div>	<div><div>1</div><div>LO</div></div>	
JACK	<div><div>2</div><div>JG</div></div>	HARRISON	20
Amerada Petr. Corp.		West. Nat. Gas	
<div><div>1</div><div>JO</div></div> <div><div>3</div><div>LO</div><div>JG</div></div> <div><div>4</div><div>JO</div></div> <div><div>2</div><div>JO</div></div>	<div><div>1</div><div>JG</div></div>	<div><div>3</div><div>LG</div></div>	
FALBY	THOMAS	So. Petr.	
		CALLEY	
Texaco, Inc.	Continental Oil Co.	West. Nat. Gas	
<div><div>5</div><div>LO</div></div> <div><div>3</div><div>LO</div></div> <div><div>1</div><div>LO</div></div> <div><div>2</div><div>LO</div></div>	<div><div>1</div><div>JG</div></div>	<div><div>2</div><div>LG</div></div>	
FRISTOE	JACK B-30	HARRISON	29

CODE =

J O Jalmat Oil  
J G Jalmat Gas  
L O Langlie - Mattix Oil  
L G Langlie - Mattix Gas

BEFORE EXAMINER NUTTER

OIL CONSERVATION COMMISSION

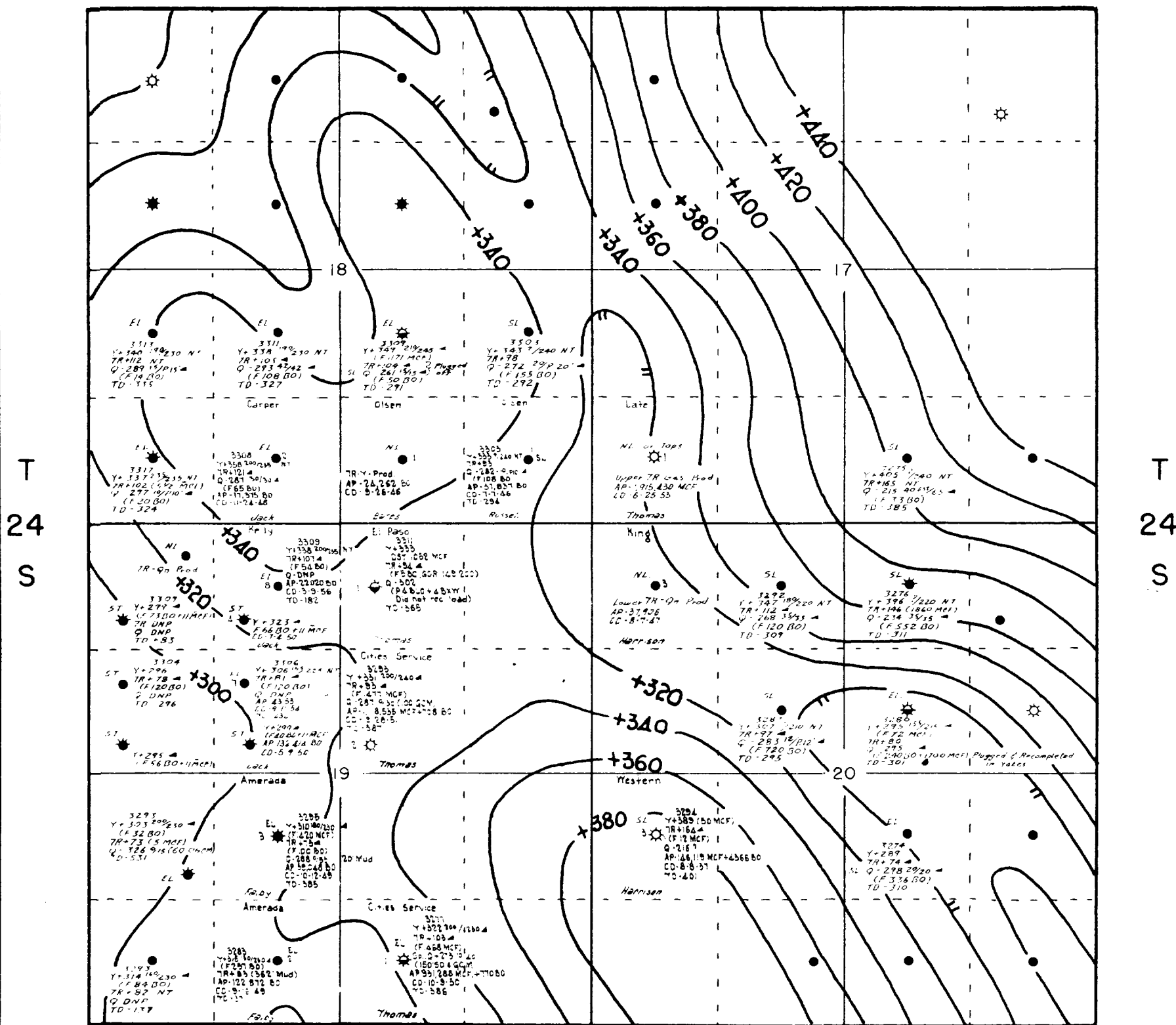
EXHIBIT NO. 1

CASE NO. 2524

## CITIES SERVICE PETR. CO.

Thomas Lease Area, Twp 24S Rge 37E  
Lea County, New Mexico 4-2-'62 efm

R 37 E



THOMAS LEASE AREA  
STRUCTURE CONTOURS ON YATES  
C.I. = 20' BEFORE EX

LEGEND:

Y - YATES

7R - SEVEN RIVERS

Q - QUEEN

EL - INFORMATION FROM ELECTRIC LOG

SL - " " SAMPLE LOG

ST - " " SCOUT TICKET

NL - NO LOG

$^{10}/P_{10}$  - PENETRATION  $10'$

## GAS - OIL CONTACT

POROSITY    PINCHOUT

AP - ACCUMULATED PRODUCTION

CD - COMPLETION DATE

BEFORE EXAMINER NUTTER

**OIL CONSERVATION COMMISSION**

44-1 EXHIBIT NO. 2

CASE NO. 2524

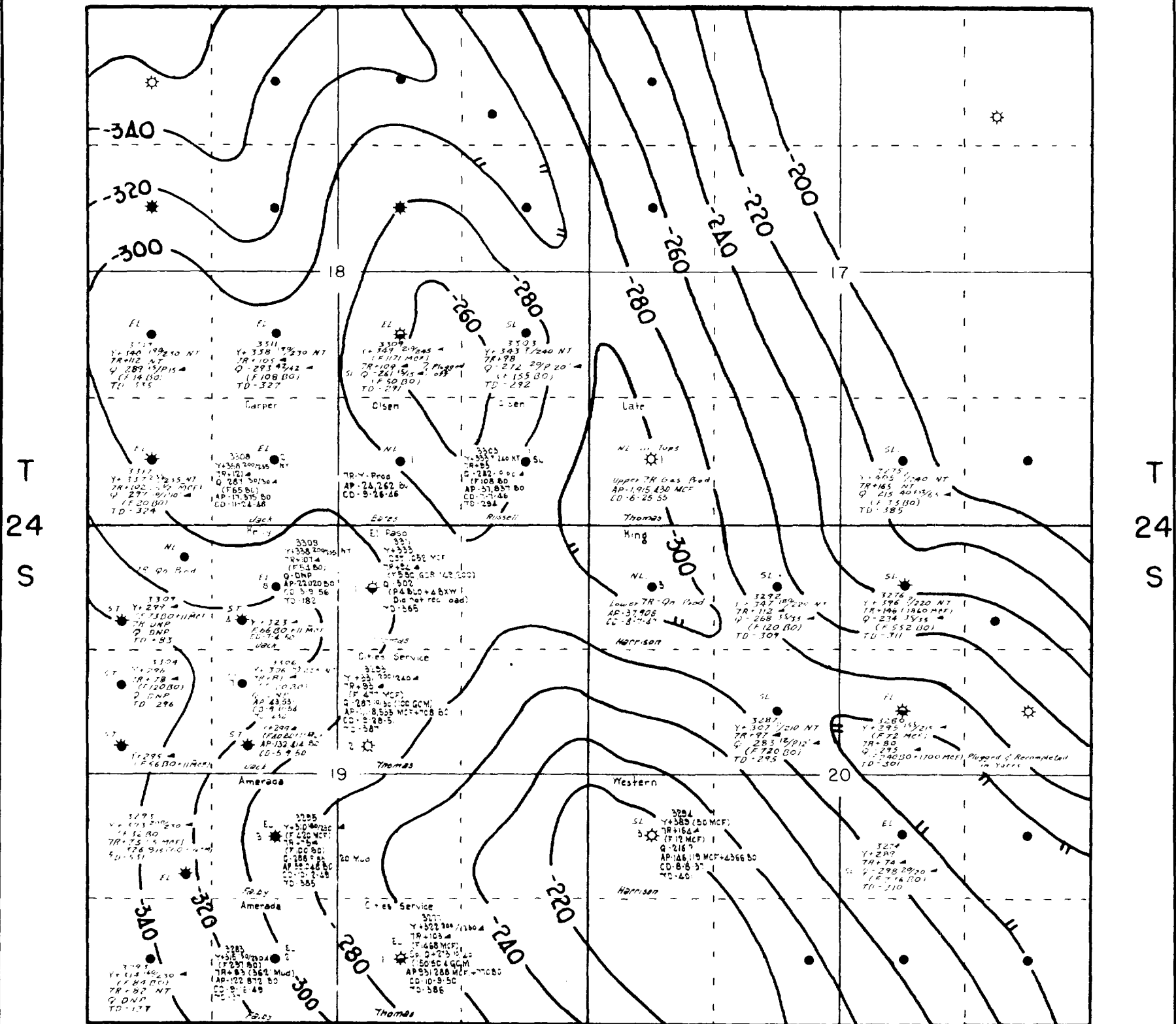
~~S.E. LEA COUNTY, NEW MEXICO~~

SCALE: 4" = 1 MILE

BY J. N. COX

DATE:

R 37 E



THOMAS LEASE AREA  
STRUCTURE CONTOURS ON ~~QUEEN~~  
C.I. = 20' BEFORE EX

LEGEND:

Y - YATES  
7R - SEVEN RIVERS  
Q - QUEEN  
EL - INFORMATION FROM ELECTRIC LOG  
SL - " " SAMPLE LOG  
ST - " " SCOUT TICKET  
NL - NO LOG  
'<sup>10</sup>/P<sub>10</sub> - PENETRATION 10'  
GAS-OIL CONTACT  
POROSITY PINCHOUT  
AP - ACCUMULATED PRODUCTION  
CD - COMPLETION DATE

BEFORE EXAMINER NUTTER

OIL CONSERVATION COMMISSION

EXHIBIT NO. 3  
CASE NO. 2524

~~S.E. LEA COUNTY, NEW MEXICO~~

SCALE: 4" = 1 MILE

BY J. N. COX

DATE: