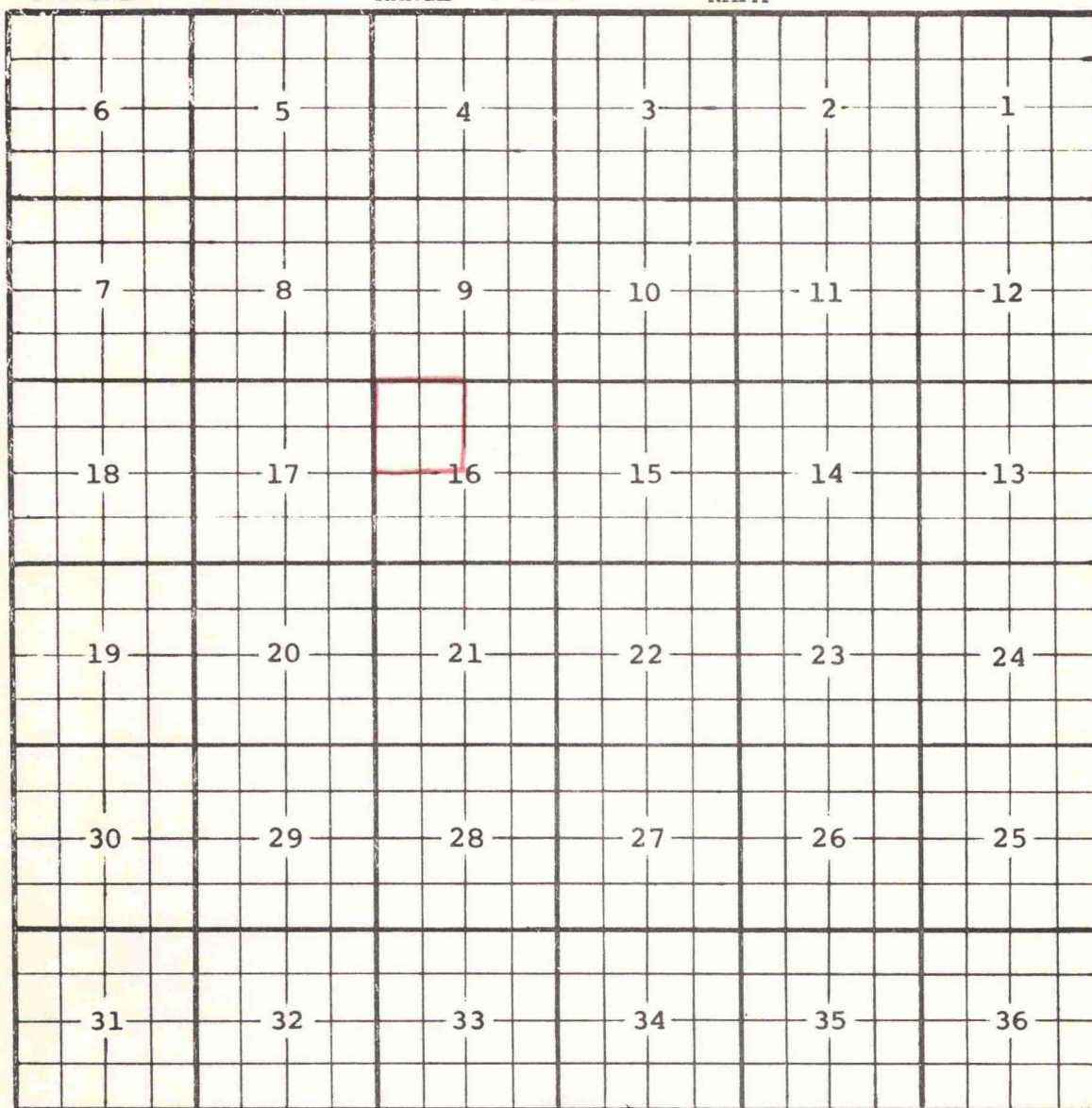


TOWNSHIP 16 South RANGE 32 East NMPM



PURPOSE: Create a new pool for the inclusion of-

CACTUS DRILLING CO.-Mobil State #1 in Unit E of Section 16-16-32.

Completed in Queen August 20, 1962. Top of  
Perforations 3408

Pool boundary colored in red. Section 16: NW/4

COUNTY LEA POOL CORBIN-ABO

TOWNSHIP 18 South RANGE 33 East NMPM

6	5	4	3	2	1
7	8	9	10	11	12
18	17	16	15	14	13
19	20	21	22	23	24
30	29	28	27	26	25
31	32	33	34	35	36

PURPOSE: One completed oil well capable of producing.

JAMES P. DUNIGAN - State B #1 in Unit C of Section 2-18-33. Completed  
in Abo on July 12, 1962. Top of Perforations 8730.

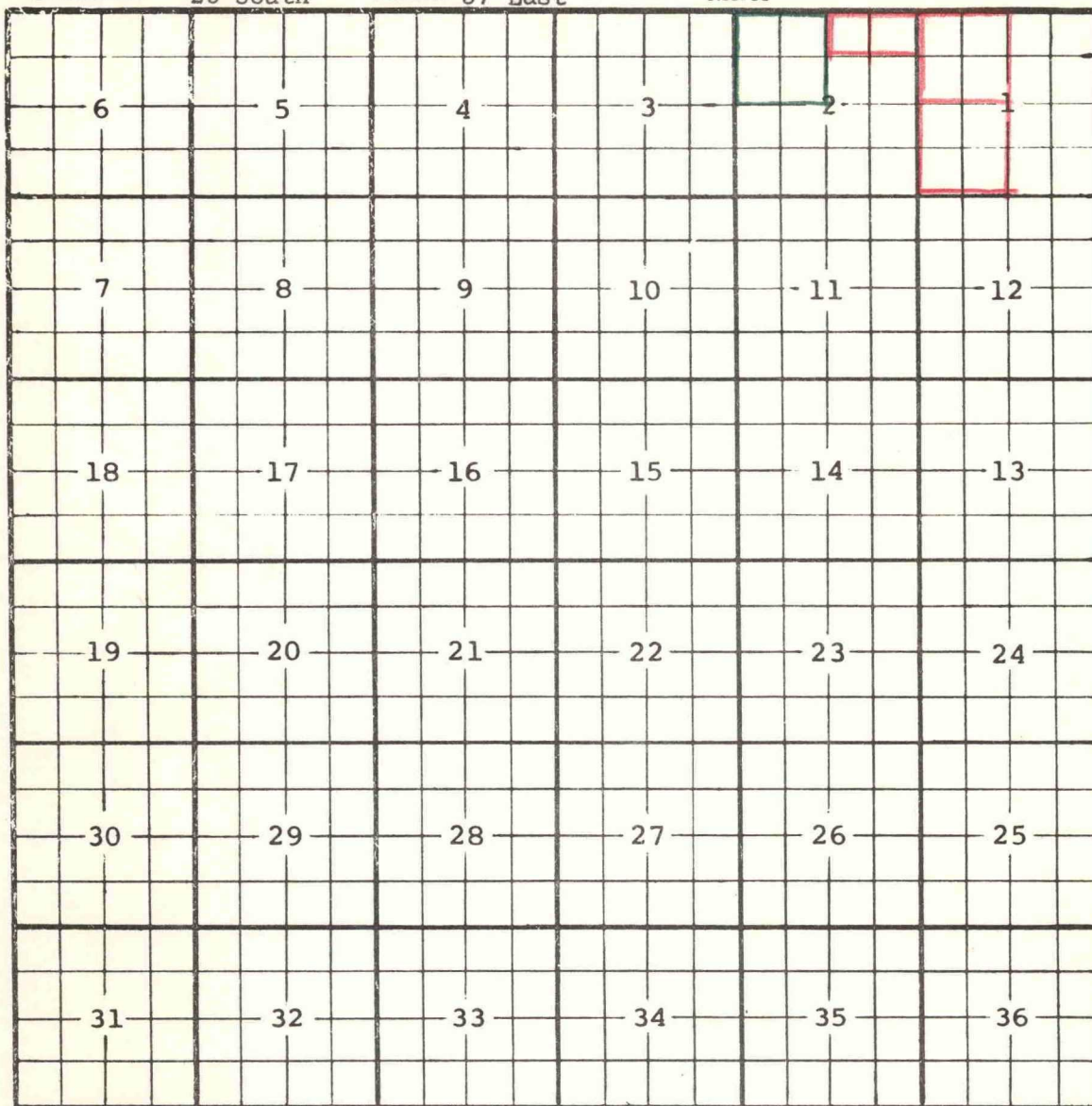
Pool boundary colored in red.

Proposed extension colored in green. SECTION 2: NW/4



COUNTY LEA POOL NORTH JUSTIS-BLINEBRY

TOWNSHIP 25 South RANGE 37 East NMPM



PURPOSE: One completed oil well capable of producing.

SHELL OIL COMPANY - State JP #1 in Unit C of Section 2-25-37.

Completed in Blinebry on August 6, 1962. Top of  
Perforations 5489.

Pool boundary colored in red.

Proposed extension colored in green. SECTION 2: NW/4

COUNTY LEA

POOL NORTH JUSTIS-BLINEBRY

TOWNSHIP 24 South

RANGE 37 East

NMPM

6	5	4	3	2	1
7	8	9	10	11	12
18	17	16	15	14	13
19	20	21	22	23	24
30	29	28	27	26	25
31	32	33	34	35	36

PURPOSE: As stated on preceding page, Exhibit 1, paragraph (c)

ADDITION -- TEXACO, INC. - C. C. Fristoe B NCT-2 #6 in Unit H of Section  
35-24-37. Completed in Blinebry on August 18,  
1962. Top of perforations 5492.

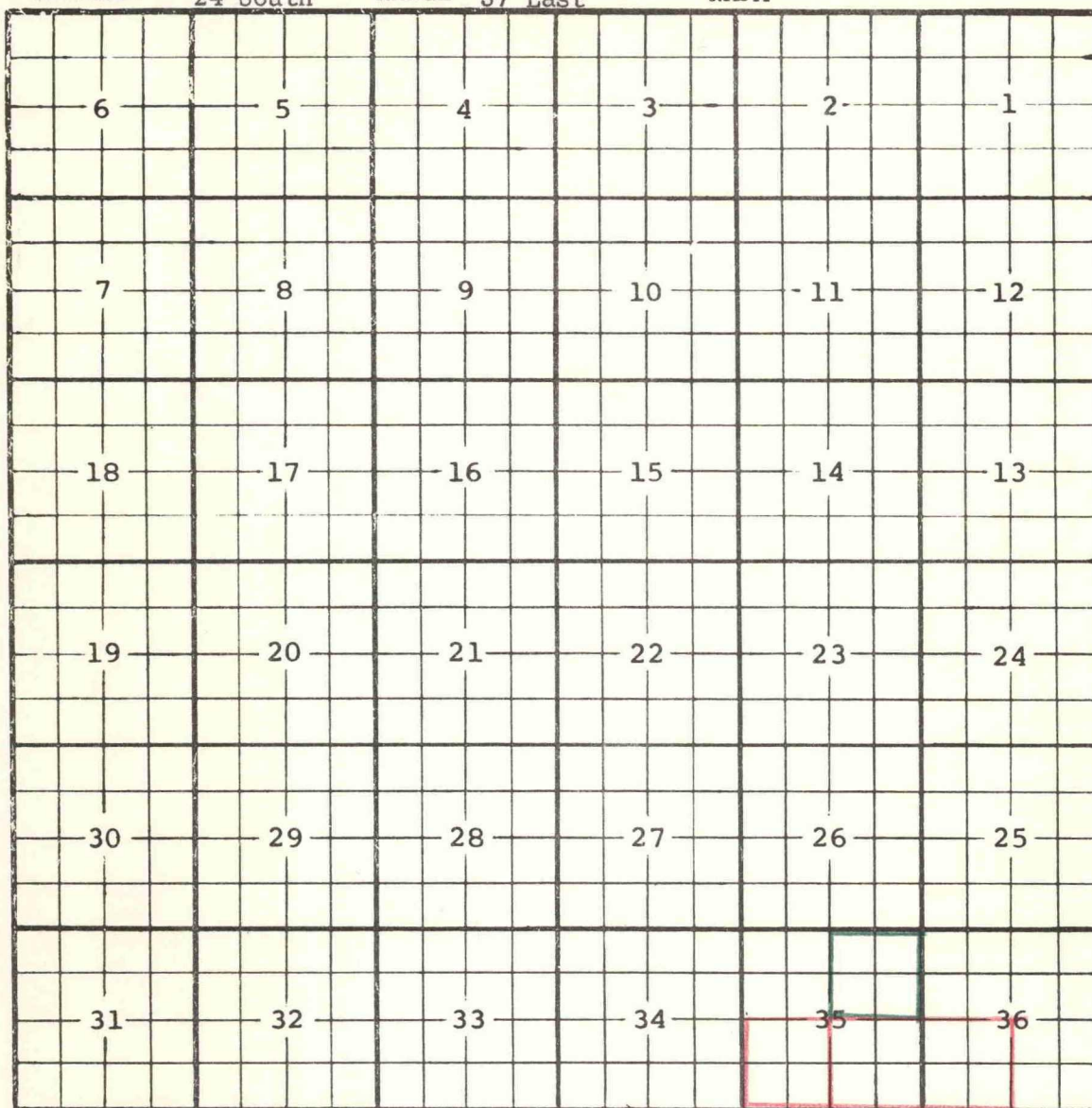
Pool boundary colored in red.

ADDITION: Proposed extension colored in green. SECTION 35; NE/4



COUNTY LEA POOL NORTH JUSTIS-DEVONIAN

TOWNSHIP 24 South RANGE 37 East NMPM



PURPOSE; Two completed oil wells capable of producing.

TEXACO, INC. - C. C. Fristoe B #6 in Unit H of Section 35-24-37.

Completed in Devonian on June 16, 1962. Depth to

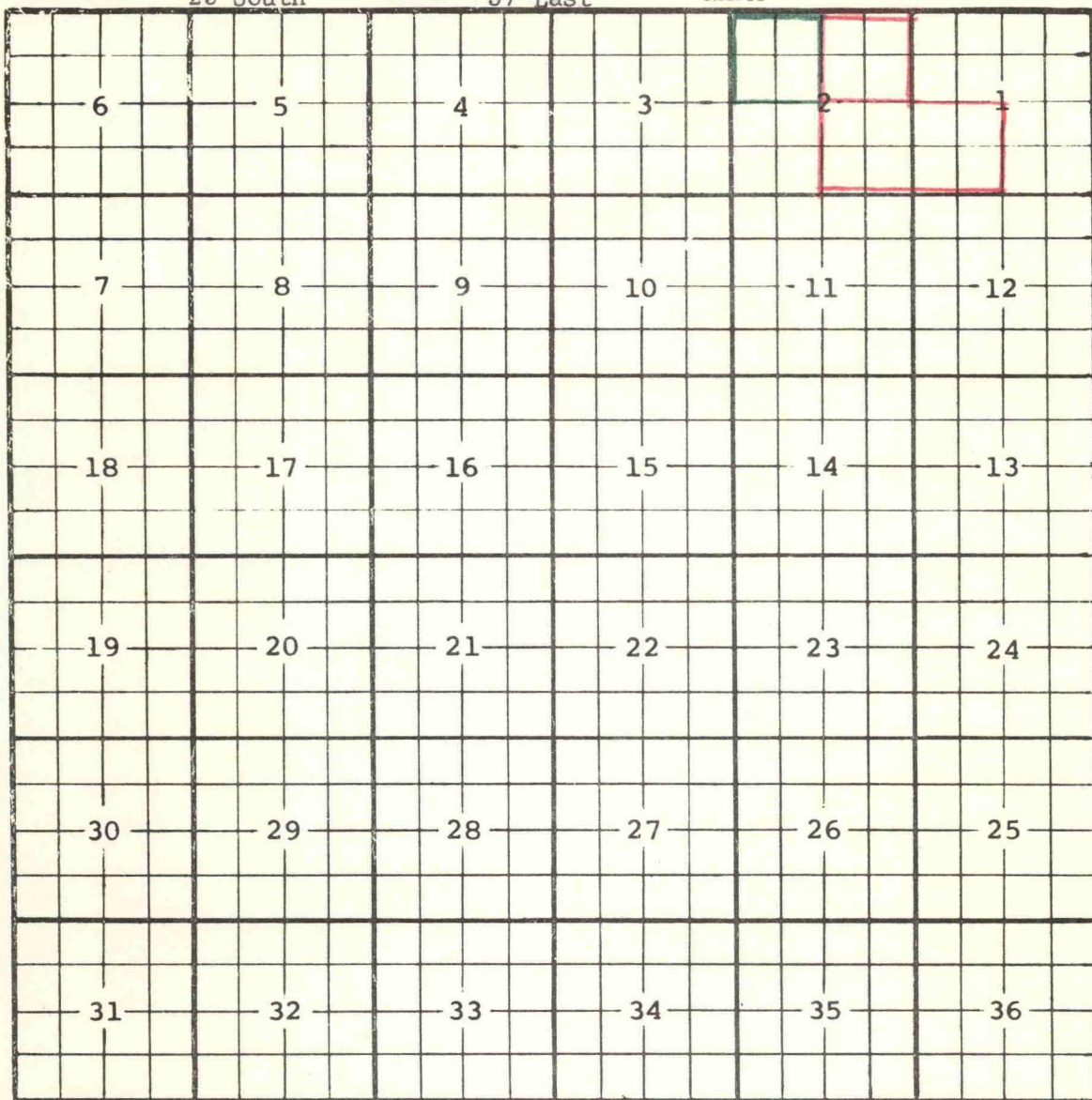
Casing Shoe 7244.

Pool boundary colored in red.

Proposed extension colored in green. SECTION 35: NE/4

COUNTY LEA POOL NORTH JUSTIS-DEVONIAN

TOWNSHIP 25 South RANGE 37 East NMPM



PURPOSE: As stated on preceding page of Exhibit 1, paragraph (d)

SHELL OIL COMPANY - State JP #1 In Unit C of Section 2-25-37.

Completed in Devonian on August 6, 1962. Top of Perforations 6996.

Pool boundary colored in red.

Proposed extension colored in green. SECTION 2: NW/4



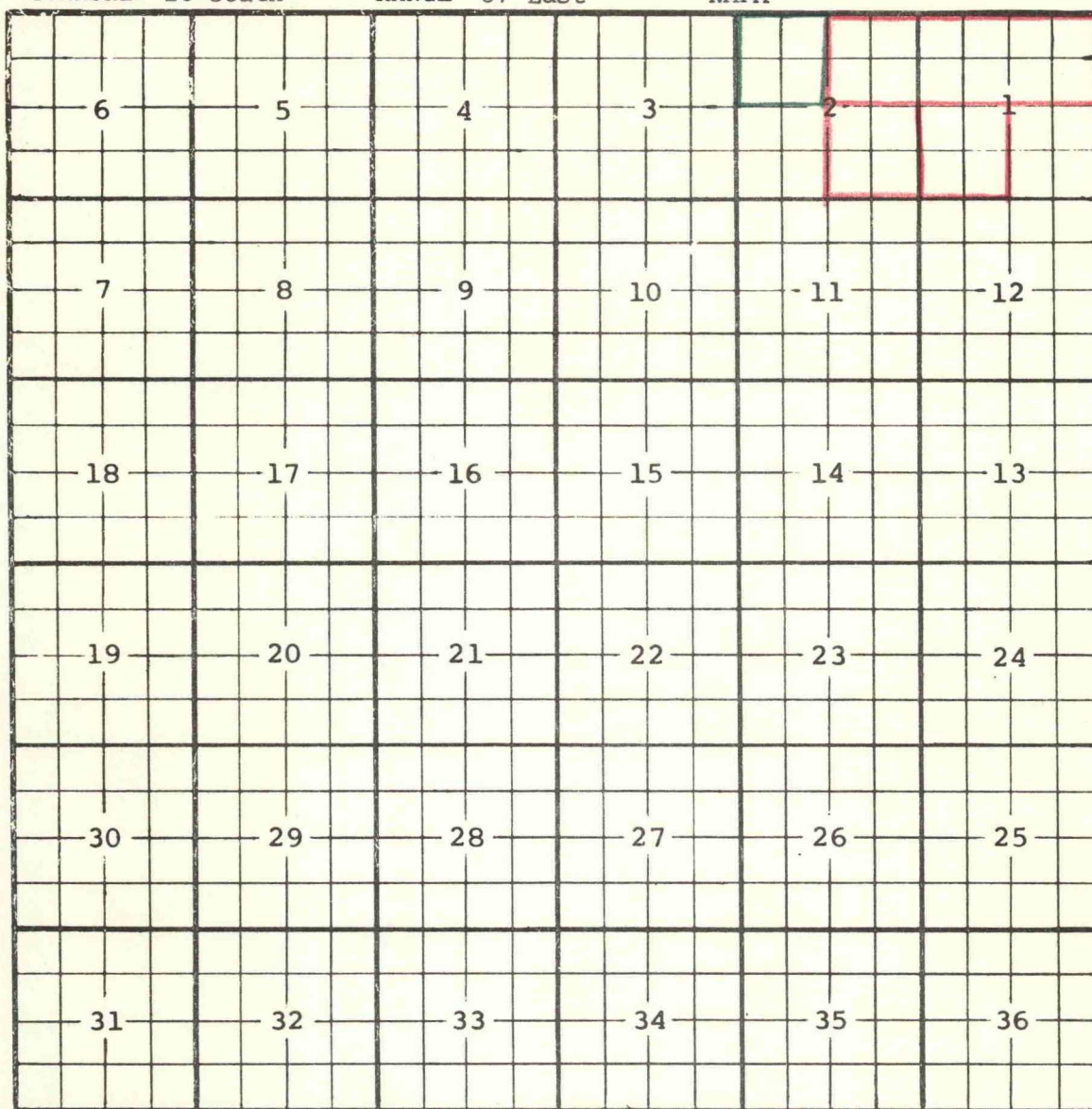
COUNTY LEA

POOL NORTH JUSTIS-BUBB/DRINKARD

TOWNSHIP 25 South

RANGE 37 East

NMPM



PURPOSE: One completed oil well capable of producing.

SHELL OIL COMPANY - State JP #1 in Unit C of Section 2-25-37.

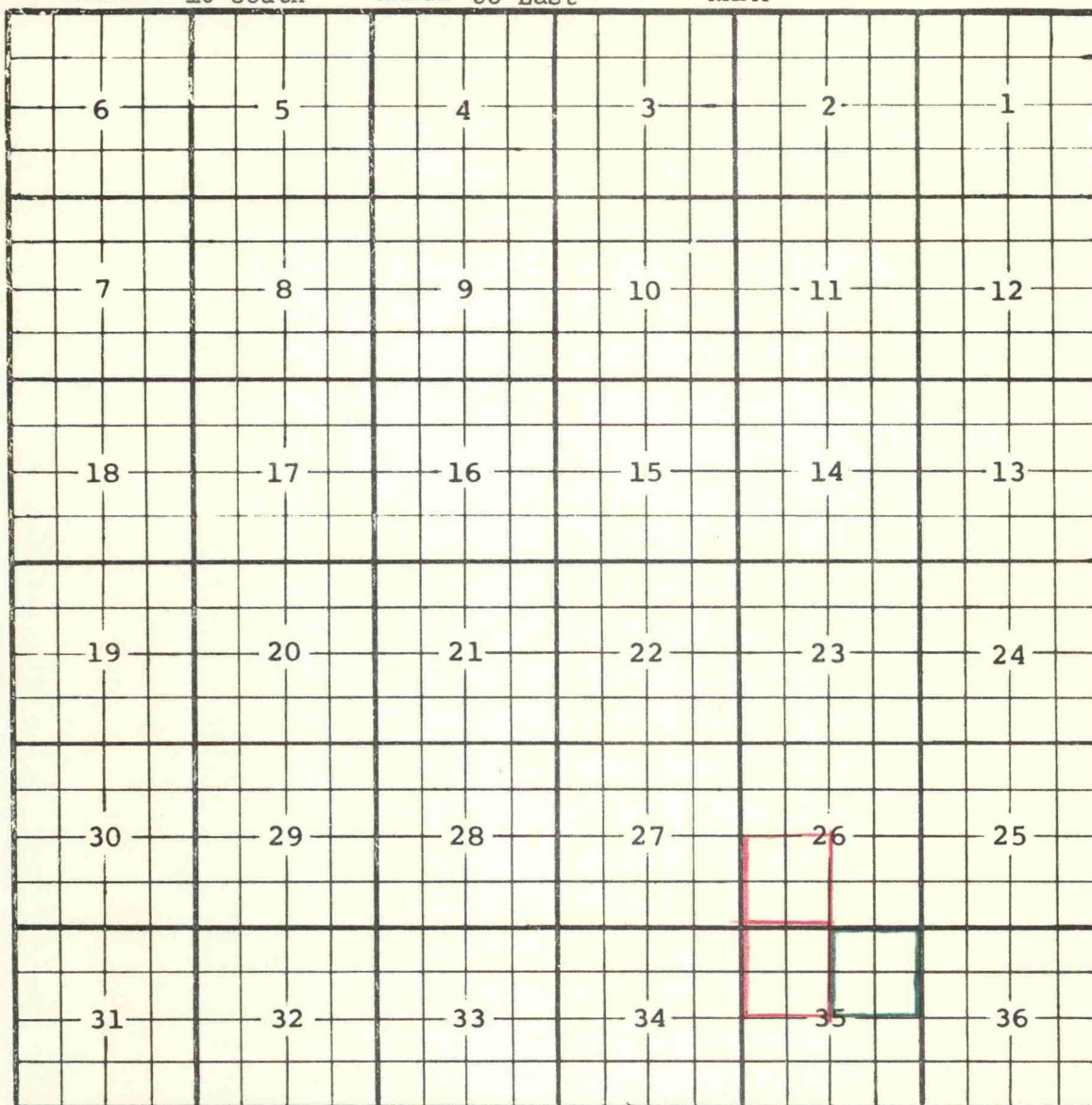
Completed in Drinkard on August 6, 1962. Top of  
Perforations 6011.

Pool boundary colored in red.

Proposed extension colored in green. SECTION 2: NW/4

COUNTY LEA POOL SOUTH LANE-PENNSYLVANIAN

TOWNSHIP 10 South RANGE 33 East NMPM



PURPOSE: One completed oil well capable of producing.

T. F.HODGE - Anderson State #1 in Unit B of Section 35-10-33. Completed in Pennsylvanian on August 11, 1962. Top of Perforations 9734.

Pool boundary colored in red.

Proposed extension colored in green. SECTION 35: NE/4



COUNTY LEA POOL LUSK-STRAWN (PENNSYLVANIAN)

TOWNSHIP 19 South RANGE 32 East NMPM

6	5	4	3	2	1
7	8	9	10	11	12
18	17	16	15	14	13
19	20	21	22	23	24
30	29	28	27	26	25
31	32	33	34	35	36

PURPOSE: One completed oil well capable of producing.

EL PASO NATURAL GAS COMPANY - Southern California Federal #1 in Unit H  
of Section 29-19-32. Completed in Strawn  
on July 18, 1962. Top of Perforations 11,410

ADDITION--SHELL OIL COMPANY - Middleton-Federal A #1 in Unit H of Section  
18-19-32. Completed in Strawn on August  
22, 1962. Top of Perforations 11,263.

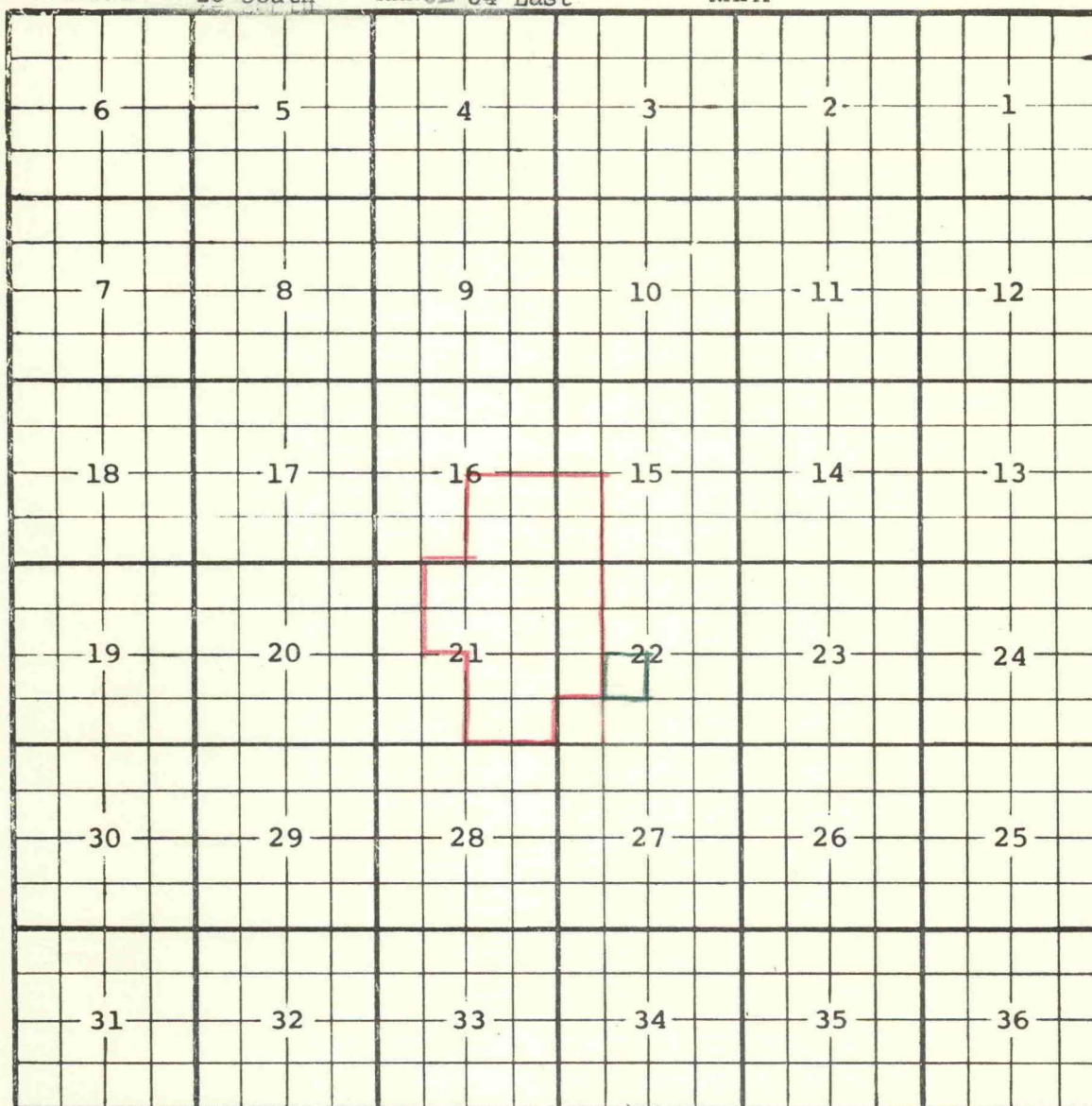
Pool boundary colored in red.

Proposed extensions colored in green. SECTION 20: SW/4  
SECTION 29: N/2

ADDITION: SECTION 18: E/2

COUNTY LEA POOL MIDDLE LYNCH-YATES

TOWNSHIP 20 South RANGE 34 East NMPM



PURPOSE: One completed oil well capable of producing.

L. R. FRENCH, JR. - Perry Federal #1 in Unit K of Section 22-20-34.

Completed in Yates on July 26, 1962. Top of  
Perforations 3581.

Pool boundary colored in red.

Proposed extension colored in green. SECTION 22: NE/4 SW/4



COUNTY LEA

POOL VACUUM-ABO

TOWNSHIP

18 South

RANGE

35 East

NMPM

6	5	4	3	2	1	
7	8	9	10	11	12	
18	17	16	15	14	13	
19	20	21	22	23	24	
30	29	28	27	26	25	
31	32	33	34	35	36	

PURPOSE: One completed oil well capable of producing.

TIDEWATER OIL COMPANY - State AN #5 in Unit J of Section 7-18-35.

Completed in Vacuum Abo on July 26, 1962.

Top of Perforations 87100

ADDITIONS: TIDEWATER OIL COMPANY - State AN #6 in Unit O of Section

7-18-35. Completed in Abo on

September 22, 1962. Top of Perforations 8856.

Pool boundary colored in red.

Proposed extensions colored in green. SECTION 7: N/2 SE/4

ADDITION: SECTION 7: S/2 SE/4

COUNTY LEA POOL VACUUM-ABO

TOWNSHIP 17 South RANGE 35 East NMPM



PURPOSE: As stated on preceding page, Exhibit 1, Paragraph (i)

ADDITION--N. G. PENROSE, INC. - Scharbauer #2 In Unit C of Section  
25-17-35. Completed in Abo on February  
16, 1962. Top of Perforations 8646.

ADDITION--SOCONY MOBIL OIL CO. INC. - State P #5 in Unit A of Section  
26-17-35. Completed in Abo on  
September 16, 1962. Top of  
Perforations 8674.

Pool Boundary colored in red.

ADDITIONS: Proposed extensions colored in green. SECTION 25: NW/4

SECTION 26: NE/4 NE/4



COUNTY LEA

POOL VACUUM-QUEEN

TOWNSHIP

18 South

RANGE

34 East

NMPM

6	5	4	3	2	1
7	8	9	10	11	12
18	17	16	15	14	13
19	20	21	22	23	24
30	29	28	27	26	25
31	32	33	34	35	36

PURPOSE: One completed oil well capable of producing.

PAN AMERICAN PETROLEUM CORPORATION - State CL #4 in Unit O of Section

6-18-34. Completed in Queen on

July 14, 1962. Top of Perforations

4220.

Pool boundary colored in red.

Proposed extention colored in green. SECTION 6: SE/4