



Chevron U.S.A. Inc.
P.O. Box 1150, Midland, TX 79702

PERMIAN BASIN DIVISION
RECEIVED

March 15, 1991 9 50

Permian Basin Production Business Unit

ADMINISTRATIVE APPLICATION FOR
AMENDMENT OF ORDER NO. R-1084-A
EUMONT (PRO GAS) POOL
SECTION 1 AND 12, T-22-S, R-36-E
LEA COUNTY, NEW MEXICO

Case 10292

State of New Mexico
Energy, Minerals & Natural Resources Dept.
Oil Conservation Division
P.O. Box 2088
Santa Fe, New Mexico 87504

Attention: Mr. William J. LeMay - Director

Gentlemen:

Chevron U.S.A. Inc. respectfully requests administrative approval to amend Order No. R-1084-A by reducing the 480-acre non-standard Eumont Gas Proration Unit to a 440-acre non-standard gas proration unit. The reason for the reduction is due to recently completing the H. T. Mattern (NCT-E) Well No. 15 as a Eumont Oil well. This well is located 1650' FNL and 990' FWL of Unit E, Section 12, T-22-S, R-36-E, Lea County, New Mexico. The proposed 440-acre unit will comprise the SW/4 of Section 1, and all of the N/2 of Section 12 except the SW/4 NW/4 of same. In support thereof, Chevron U.S.A. Inc. states the following facts:

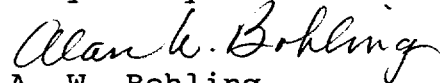
- 1) Order No. R-1084-A dated December 1, 1969, approved a 480-acre non-standard gas proration unit in the Eumont Gas Pool comprising the SW/4 of Section 1, and the N/2 of Section 12, all in T-22-S, R-36-E, NMPM, Lea County, New Mexico. It also granted non-standard locations and simultaneous dedications for the H. T. Mattern (NCT-E) Well No. 10 located 660' FSL and 1980' FWL of Section 1 and the H. T. Mattern (NCT-E) Well No. 11, located 660' FNL and 1980' FEL of Section 12, both in T-22-S, R-36-E, NMPM, Lea County, New Mexico.

- 2) That Chevrons' H. T. Mattern (NCT-E) Well No. 15 located in Unit E of Section 12, T-22-S, R-36-E, has recently been completed as a Eumont oil well. This reduces the non-standard proration unit for Well Nos. 10 and 11 to 440-acres.

It is requested that the 440-acres continue to be simultaneously dedicated to the H. T. Mattern (NCT-E) Well Nos. 10 and 11. Also, attached is a plat outlining the proposed non-standard Gas Proration Unit, and a map showing all offset properties and wells.

In view of the facts submitted, Chevron U.S.A. Inc. requests that administrative approval of the amendment to Order No. R-1084-A be granted. If further information is required, please contact myself or David Bohon at (915) 687-7246 or (915) 687-7148, respectively.

Very Truly Yours



A. W. Bohling
Proration Engineer

dmb
Attachments

Enclosures

cc: NMOCD - Hobbs

CHEVRON U.S.A. INC.
H. T. Mattern Lease

Application for Amendment of Order No. R-1084-A
Concerning a Non-Standard Gas Proration Unit
in the Eumont (Pro-Gas) Pool
Section 1 and 12, T-22-S, R-36-E
Lea County, New Mexico

OFFSET OPERATORS

ARCO Oil and Gas Co.
P. O. Box 1610
Midland, TX 79702

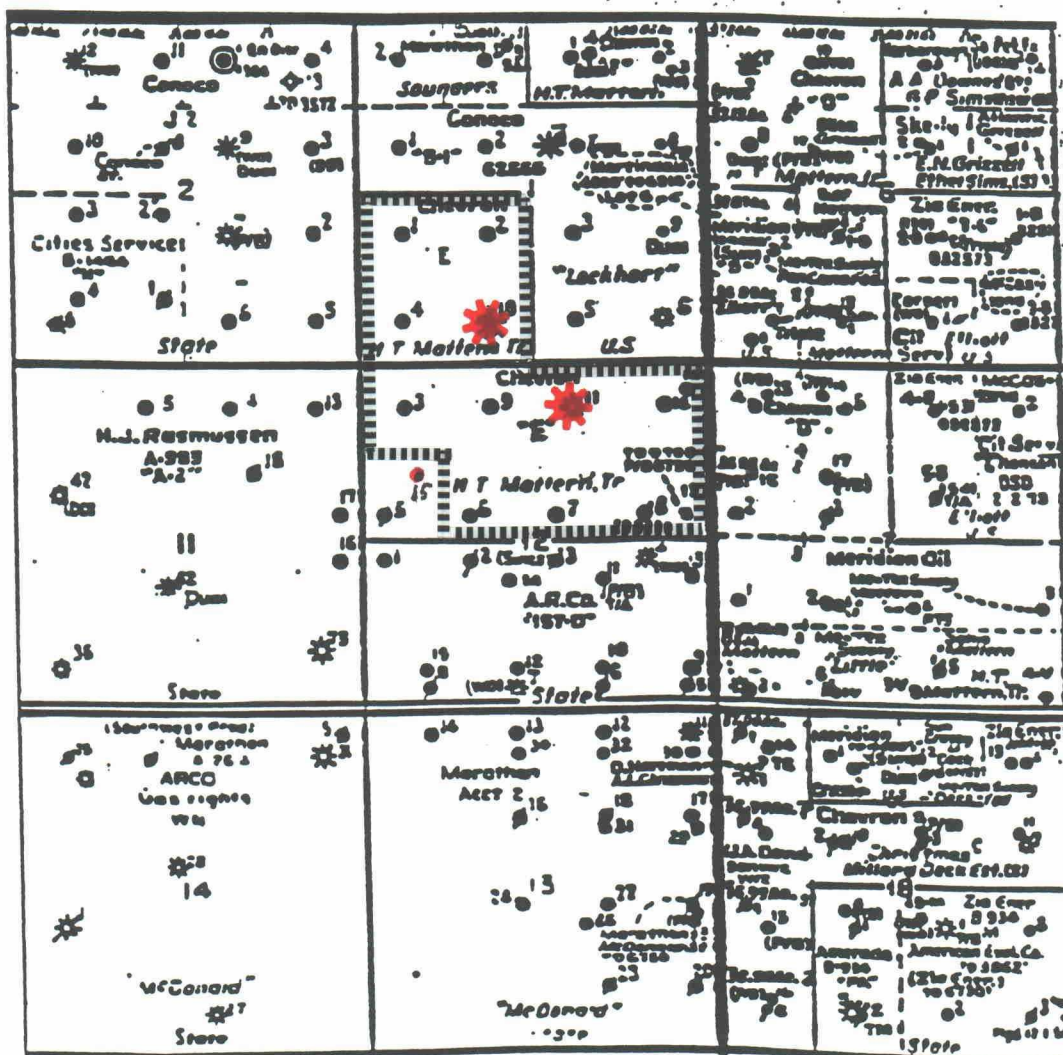
Conoco
P. O. Box 1959
Midland, TX 79702

Hal J. Rasmusen
Six Desta Drive
Suite 5850
Midland, TX 79705

Marathon Oil Co.
P.O. Box 552
Midland, TX 79702.

Meridian Oil Inc.
2919 Allen Parkway
Suite 900
Houston, TX 77019

Application for Amendment of Order No. R-1084-A
Concerning a Non-Standard Gas Proration Unit
in the Eumont (Pro Gas) Pool
Section 1 and 12, T-22-S, R-36-E
Lea County, New Mexico



Submit to Appropriate
District Office
State Lease - 4 copies
Fee Lease - 3 copies

State of New Mexico
Energy, Minerals and Natural Resources Department

Form C-102
Revised 1-1-89

OIL CONSERVATION DIVISION

P.O. Box 2088

Santa Fe, New Mexico 87504-2088

DISTRICT I

P.O. Box 1980, Hobbs, NM 88240

DISTRICT II

P.O. Drawer DD, Artesia, NM 88210

DISTRICT III

1000 Rio Brazos Rd., Aztec, NM 87410

WELL LOCATION AND ACREAGE DEDICATION PLAT

All Distances must be from the outer boundaries of the section

Operator Chevron U.S.A. Inc.			Lease H. T. Mattern (NCT-E)		Well No. 10
Unit Letter N	Section 1	Township 22S	Range 36E	County NMPM	Lea
Actual Footage Location of Well: 660' feet from the FSL line and 1980 feet from the West line					
Ground level Elev. 3504'	Producing Formation Queen/Penrose		Pool Eumont (Pro-Gas)	Dedicated Acreage: 440 Acres	

1. Outline the acreage dedicated to the subject well by colored pencil or hatchure marks on the plat below.

2. If more than one lease is dedicated to the well, outline each and identify the ownership thereof (both as to working interest and royalty).

3. If more than one lease of different ownership is dedicated to the well, have the interest of all owners been consolidated by communitization, unitization, force-pooling, etc.?

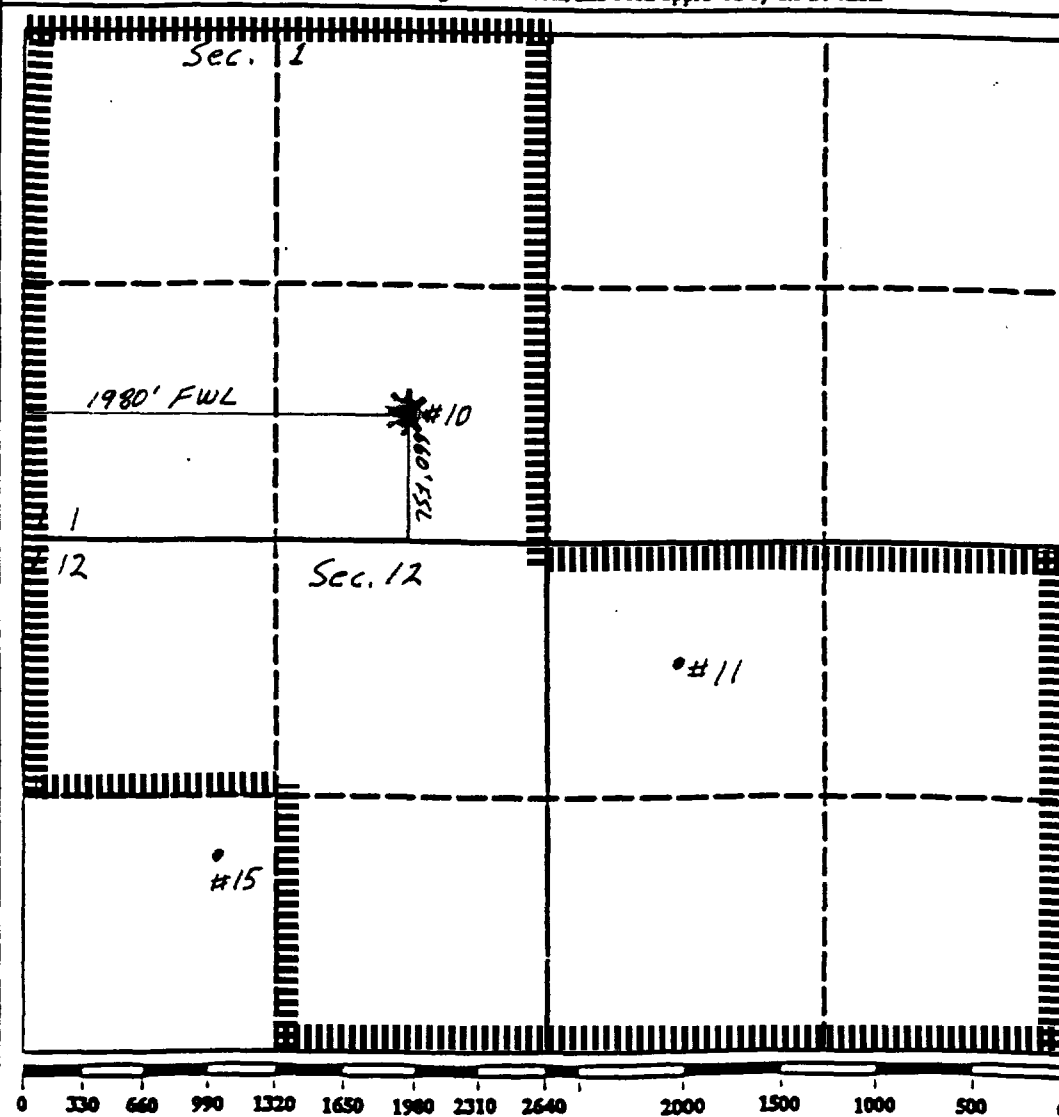
☐ Yes

☐ No

If answer is "yes" type of consolidation

If answer is "no" list the owners and tract descriptions which have actually been consolidated. (Use reverse side of this form if necessary.)

No allowable will be assigned to the well until all interests have been consolidated (by communitization, unitization, forced-pooling, or otherwise) or until a non-standard unit, eliminating such interest, has been approved by the Division.



OPERATOR CERTIFICATION

I hereby certify that the information contained herein is true and complete to the best of my knowledge and belief.

Signature

D. M. Bohon

Printed Name

D. M. Bohon

Position

Technical Assistant

Company

Chevron U.S.A. Inc.

Date

3/15/91

SURVEYOR CERTIFICATION

I hereby certify that the well location shown on this plat was plotted from field notes of actual surveys made by me or under my supervision, and that the same is true and correct to the best of my knowledge and belief.

Date Surveyed

Signature & Seal of
Professional Surveyor

Certificate No.

Submit to Appropriate
District Office
State Lease - 4 copies
Fee Lease - 3 copies

State of New Mexico
Energy, Minerals and Natural Resources Department

Form C-102
Revised 1-1-89

OIL CONSERVATION DIVISION

P.O. Box 2088

Santa Fe, New Mexico 87504-2088

DISTRICT I

P.O. Box 1980, Hobbs, NM 88240

DISTRICT II

P.O. Drawer DD, Artesia, NM 88210

DISTRICT III

1000 Rio Brazos Rd., Aztec, NM 87410

WELL LOCATION AND ACREAGE DEDICATION PLAT

All Distances must be from the outer boundaries of the section

Operator Chevron U.S.A. Inc.			Lease H. T. Mattern (NCT-E)		Well No. 11
Unit Leader B	Section 12	Township 22S	Range 36E	County Lea	
Actual Footage Location of Well: 660 feet from the North line and 1980 feet from the East line					
Ground level Elev.	Producing Formation Queen/Penrose		Pool Eumont (Pro-Gas)	Dedicated Acreage 440 Acres	

1. Outline the acreage dedicated to the subject well by colored pencil or hatchure marks on the plat below.

2. If more than one lease is dedicated to the well, outline each and identify the ownership thereof (both as to working interest and royalty).

3. If more than one lease of different ownership is dedicated to the well, have the interest of all owners been consolidated by communitization, unitization, force-pooling, etc.?

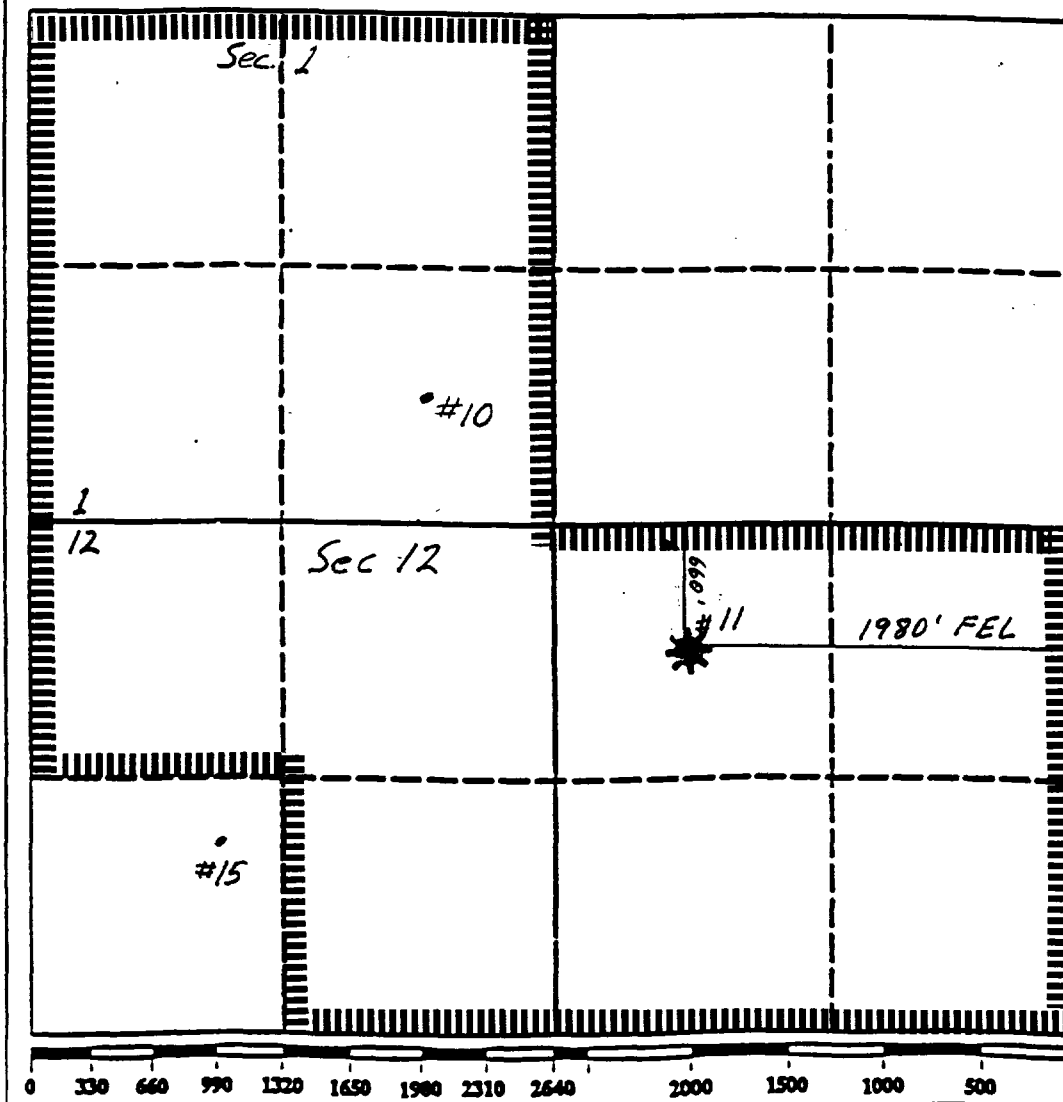
☐ Yes

☐ No

If answer is "yes" type of consolidation

If answer is "no" list the owners and tract descriptions which have actually been consolidated. (Use reverse side of this form if necessary).

No allowable will be assigned to the well until all interests have been consolidated (by communitization, unitization, forced-pooling, or otherwise) or until a non-standard unit, eliminating such interest, has been approved by the Division.



OPERATOR CERTIFICATION

I hereby certify that the information contained herein is true and complete to the best of my knowledge and belief.

Signature

D. M. Bohon

Printed Name

D. M. Bohon

Position

Technical Assistant

Company

Chevron U.S.A. Inc.

Date

3/15/91

SURVEYOR CERTIFICATION

I hereby certify that the well location shown on this plat was plotted from field notes of actual surveys made by me or under my supervision, and that the same is true and correct to the best of my knowledge and belief.

Date Surveyed

Signature & Seal of
Professional Surveyor

Certificate No.

OIL CONSERVATION DIVISION

P.O. Box 2088
Santa Fe, New Mexico 87504-2088

DISTRICT I
P.O. Box 1980, Hobbs, NM 88240

DISTRICT II
P.O. Drawer DD, Artesia, NM 88210

DISTRICT III
1000 Rio Brazos Rd., Aztec, NM 87410

WELL LOCATION AND ACREAGE DEDICATION PLAT

All Distances must be from the outer boundaries of the section

Operator Chevron U.S.A. Inc.			Lease H. T. Mattern (NCT-E)		Well No. 15
Unit Letter E	Section 12	Township 22S	Range 36E	County NMPM	Lea
Actual Footage Location of Well: 1650 feet from the North line and 990 feet from the West line					
Ground level Elev. 3488.2	Producing Formation Y-SR-QN		Pool Eumont Y-SR-Qn (oil)		Dedicated Acreage: 40 Acres

1. Outline the acreage dedicated to the subject well by colored pencil or hatchure marks on the plat below.

2. If more than one lease is dedicated to the well, outline each and identify the ownership thereof (both as to working interest and royalty).

3. If more than one lease of different ownership is dedicated to the well, have the interest of all owners been consolidated by communitization, unitization, force-pooling, etc.?

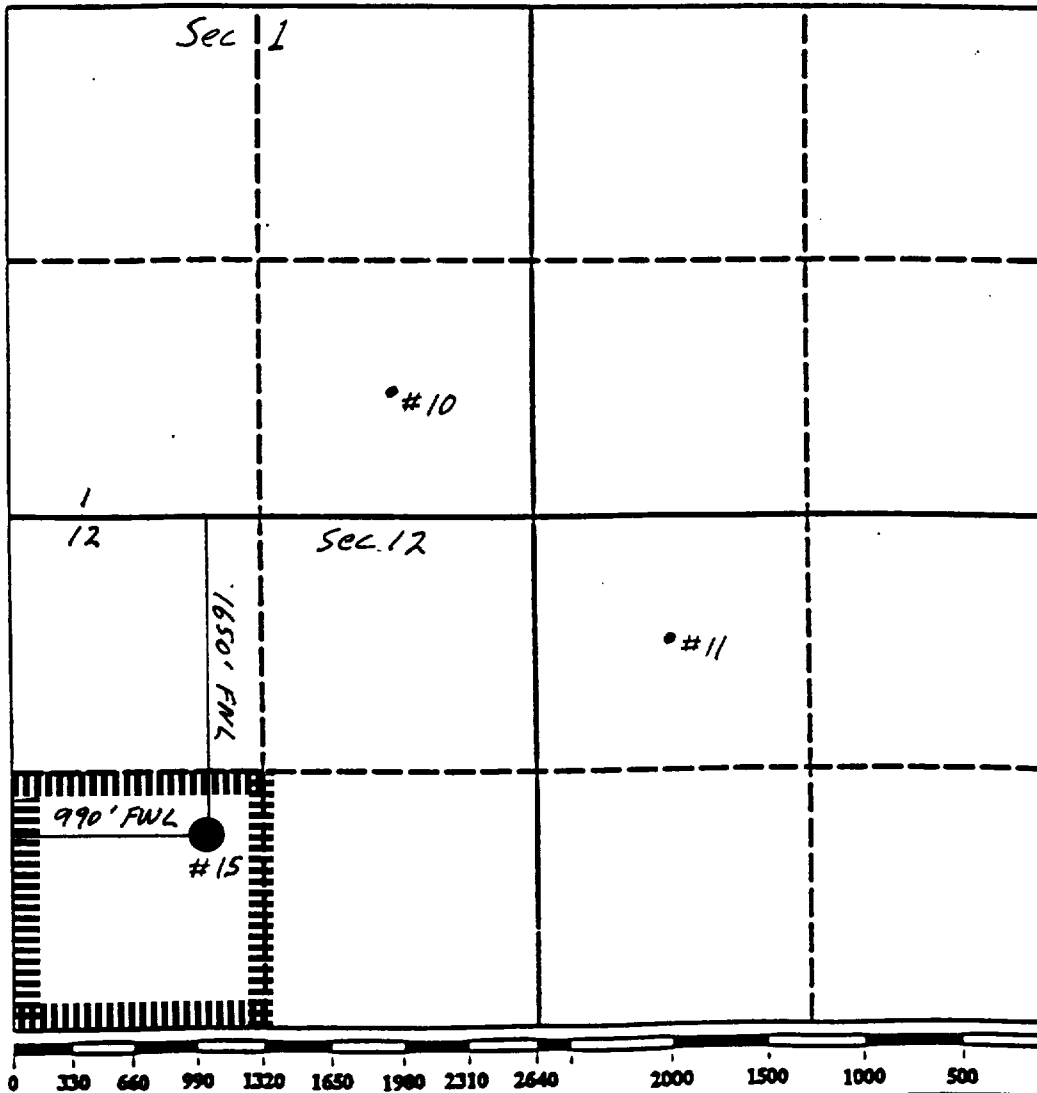
☐ Yes

☐ No

If answer is "yes" type of consolidation

If answer is "no" list the owners and tract descriptions which have actually been consolidated. (Use reverse side of this form if necessary).

No allowable will be assigned to the well until all interests have been consolidated (by communitization, unitization, forced-pooling, or otherwise) or until a non-standard unit, eliminating such interest, has been approved by the Division.



OPERATOR CERTIFICATION

I hereby certify that the information contained herein is true and complete to the best of my knowledge and belief.

Signature

D. M. Bohon

Printed Name

D. M. Bohon

Position

Technical Assistant

Company

Chevron U.S.A. Inc.

Date

3/15/91

SURVEYOR CERTIFICATION

I hereby certify that the well location shown on this plat was plotted from field notes of actual surveys made by me or under my supervision, and that the same is true and correct to the best of my knowledge and belief.

Date Surveyed

Signature & Seal of
Professional Surveyor

Certificate No.



Chevron U.S.A. Inc.
P.O. Box 1150, Midland, TX 79702

March 15, 1991

Permian Basin Production Business Unit

Waiver Request
Amendment of Order R-1084-A
Non-Standard Gas Proration Unit
Eumont (Pro-Gas) Pool
Section 1 and 12, T22S, R36E
Lea County, New Mexico

Meridian Oil Inc.
2919 Allen Parkway
Suite 900
Houston, Texas 77019

Gentlemen:

Attached is a copy of Chevron's administrative application for NMOCD approval for an amendment to Order No. R-1084-A concerning a Non-Standard Gas Proration Unit in the Eumont (Pro-Gas) Pool.

Due to recently completing the H.T. Mattern (NCT-E) Well No. 15 as an oil well within an existing 480-acre Eumont Gas Proration Unit, it is necessary to reduce this unit to a 440-acre Eumont Gas Proration Unit. This unit will comprise the SW/4 Section 1 and all of the N/2 of Section 12 except the SW/4 NW/4 of the same. All 440-acres are to be dedicated to the existing H. T. Mattern (NCT-E) Well Nos. 10 and 11. The H. T. Mattern (NCT-E) Well No. 15 is located 1650' FNL and 990' FWL of Unit E, Section 12, T-22-S, R-36-E.

To prevent waste, Chevron is requesting the NMOCD to grant approval of this proposed amendment to Order No. R-1084-A and form the 440-acre non-standard Eumont Gas Proration Unit. As an offset operator, if you do not have any objections to the attached application, please sign the enclosed waivers and mail the original and two copies to the NMOCD in Santa Fe and one copy to the NMOCD in Hobbs. We would also request that you send a copy to Chevron U.S.A. Inc. in Midland. We have enclosed Self addressed, stamped envelopes for your convenience.

If you have any questions, please contact Mr. A. W. Bohling at (915) 687-7246. Your prompt consideration in the above matter is appreciated.

Yours very truly,
Alan W. Bohling
A. W. Bohling
Proration Engineer

dmb
Attachments



Chevron U.S.A. Inc.
P.O. Box 1150, Midland, TX 79702

March 15, 1991

Permian Basin Production Business Unit

Waiver Request
Amendment of Order R-1084-A
Non-Standard Gas Proration Unit
Eumont (Pro-Gas) Pool
Section 1 and 12, T22S, R36E
Lea County, New Mexico

Hal J. Rasmusen
Six Desta Drive
Suite 5850
Midland, Texas 77019

Gentlemen:

Attached is a copy of Chevron's administrative application for NMOCD approval for an amendment to Order No. R-1084-A concerning a Non-Standard Gas Proration Unit in the Eumont (Pro-Gas) Pool.

Due to recently completing the H.T. Mattern (NCT-E) Well No. 15 as an oil well within an existing 480-acre Eumont Gas Proration Unit, it is necessary to reduce this unit to a 440-acre Eumont Gas Proration Unit. This unit will comprise the SW/4 Section 1 and all of the N/2 of Section 12 except the SW/4 NW/4 of the same. All 440-acres are to be dedicated to the existing H. T. Mattern (NCT-E) Well Nos. 10 and 11. The H. T. Mattern (NCT-E) Well No. 15 is located 1650' FNL and 990' FWL of Unit E, Section 12, T-22-S, R-36-E.

To prevent waste, Chevron is requesting the NMOCD to grant approval of this proposed amendment to Order No. R-1084-A and form the 440-acre non-standard Eumont Gas Proration Unit. As an offset operator, if you do not have any objections to the attached application, please sign the enclosed waivers and mail the original and two copies to the NMOCD in Santa Fe and one copy to the NMOCD in Hobbs. We would also request that you send a copy to Chevron U.S.A. Inc. in Midland. We have enclosed Self addressed, stamped envelopes for your convenience.

If you have any questions, please contact Mr. A. W. Bohling at (915) 687-7246. Your prompt consideration in the above matter is appreciated.

Yours very truly,

Alan W. Bohling
A. W. Bohling
Proration Engineer

dmb
Attachments



Chevron U.S.A. Inc.
P.O. Box 1150, Midland, TX 79702

March 15, 1991

Permian Basin Production Business Unit

Waiver Request
Amendment of Order R-1084-A
Non-Standard Gas Proration Unit
Eumont (Pro-Gas) Pool
Section 1 and 12, T22S, R36E
Lea County, New Mexico

ARCO Oil and Gas
P. O. Box 1610
Midland, Texas 79702

Gentlemen:

Attached is a copy of Chevron's administrative application for NMOCD approval for an amendment to Order No. R-1084-A concerning a Non-Standard Gas Proration Unit in the Eumont (Pro-Gas) Pool.

Due to recently completing the H.T. Mattern (NCT-E) Well No. 15 as an oil well within an existing 480-acre Eumont Gas Proration Unit, it is necessary to reduce this unit to a 440-acre Eumont Gas Proration Unit. This unit will comprise the SW/4 Section 1 and all of the N/2 of Section 12 except the SW/4 NW/4 of the same. All 440-acres are to be dedicated to the existing H. T. Mattern (NCT-E) Well Nos. 10 and 11. The H. T. Mattern (NCT-E) Well No. 15 is located 1650' FNL and 990' FWL of Unit E, Section 12, T-22-S, R-36-E.

To prevent waste, Chevron is requesting the NMOCD to grant approval of this proposed amendment to Order No. R-1084-A and form the 440-acre non-standard Eumont Gas Proration Unit. As an offset operator, if you do not have any objections to the attached application, please sign the enclosed waivers and mail the original and two copies to the NMOCD in Santa Fe and one copy to the NMOCD in Hobbs. We would also request that you send a copy to Chevron U.S.A. Inc. in Midland. We have enclosed Self addressed, stamped envelopes for your convenience.

If you have any questions, please contact Mr. A. W. Bohling at (915) 687-7246. Your prompt consideration in the above matter is appreciated.

Yours very truly,

Alan W. Bohling
A. W. Bohling
Proration Engineer

dmb
Attachments



Chevron U.S.A. Inc.
P.O. Box 1150, Midland, TX 79702

March 15, 1991

Permian Basin Production Business Unit

Waiver Request
Amendment of Order R-1084-A
Non-Standard Gas Proration Unit
Eumont (Pro-Gas) Pool
Section 1 and 12, T22S, R36E
Lea County, New Mexico

Conoco
P. O. Box 1959
Midland, Texas 79702

Gentlemen:

Attached is a copy of Chevron's administrative application for NMOCD approval for an amendment to Order No. R-1084-A concerning a Non-Standard Gas Proration Unit in the Eumont (Pro-Gas) Pool.

Due to recently completing the H.T. Mattern (NCT-E) Well No. 15 as an oil well within an existing 480-acre Eumont Gas Proration Unit, it is necessary to reduce this unit to a 440-acre Eumont Gas Proration Unit. This unit will comprise the SW/4 Section 1 and all of the N/2 of Section 12 except the SW/4 NW/4 of the same. All 440-acres are to be dedicated to the existing H. T. Mattern (NCT-E) Well Nos. 10 and 11. The H. T. Mattern (NCT-E) Well No. 15 is located 1650' FNL and 990' FWL of Unit E, Section 12, T-22-S, R-36-E.

To prevent waste, Chevron is requesting the NMOCD to grant approval of this proposed amendment to Order No. R-1084-A and form the 440-acre non-standard Eumont Gas Proration Unit. As an offset operator, if you do not have any objections to the attached application, please sign the enclosed waivers and mail the original and two copies to the NMOCD in Santa Fe and one copy to the NMOCD in Hobbs. We would also request that you send a copy to Chevron U.S.A. Inc. in Midland. We have enclosed Self addressed, stamped envelopes for your convenience.

If you have any questions, please contact Mr. A. W. Bohling at (915) 687-7246. Your prompt consideration in the above matter is appreciated.

Yours very truly,

Alan W. Bohling
A. W. Bohling
Proration Engineer

dmb
Attachments



Chevron U.S.A. Inc.
P.O. Box 1150, Midland, TX 79702

March 15, 1991

Permian Basin Production Business Unit

Waiver Request
Amendment of Order R-1084-A
Non-Standard Gas Proration Unit
Eumont (Pro-Gas) Pool
Section 1 and 12, T22S, R36E
Lea County, New Mexico

Marathon Oil Co.
P. O. Box 552
Midland, Texas 79702

Gentlemen:

Attached is a copy of Chevron's administrative application for NMOCD approval for an amendment to Order No. R-1084-A concerning a Non-Standard Gas Proration Unit in the Eumont (Pro-Gas) Pool.

Due to recently completing the H.T. Mattern (NCT-E) Well No. 15 as an oil well within an existing 480-acre Eumont Gas Proration Unit, it is necessary to reduce this unit to a 440-acre Eumont Gas Proration Unit. This unit will comprise the SW/4 Section 1 and all of the N/2 of Section 12 except the SW/4 NW/4 of the same. All 440-acres are to be dedicated to the existing H. T. Mattern (NCT-E) Well Nos. 10 and 11. The H. T. Mattern (NCT-E) Well No. 15 is located 1650' FNL and 990' FWL of Unit E, Section 12, T-22-S, R-36-E.

To prevent waste, Chevron is requesting the NMOCD to grant approval of this proposed amendment to Order No. R-1084-A and form the 440-acre non-standard Eumont Gas Proration Unit. As an offset operator, if you do not have any objections to the attached application, please sign the enclosed waivers and mail the original and two copies to the NMOCD in Santa Fe and one copy to the NMOCD in Hobbs. We would also request that you send a copy to Chevron U.S.A. Inc. in Midland. We have enclosed Self addressed, stamped envelopes for your convenience.

If you have any questions, please contact Mr. A. W. Bohling at (915) 687-7246. Your prompt consideration in the above matter is appreciated.

Yours very truly,

Alan W. Bohling
A. W. Bohling
Proration Engineer

dmb
Attachments

CHEVRON U.S.A. INC.
H. T. Mattern Lease

Application for Amendment of Order No. R-1084-A
Concerning a Non-Standard Gas Proration Unit
in the Eumont (Pro-Gas) Pool
Section 1 and 12, T-22-S, R-36-E
Lea County, New Mexico

WAIVER TO OBJECTION

We the undersigned, as an offset operator, waive any objection to Chevron U.S.A. Inc.'s application for NMOCD approval of an amendment of Order No. R-1084-A concerning a non-standard Gas Proration Unit in the Eumont (Pro-Gas) Pool. We understand that this amendment will reduce the existing 480-acre unit to a 440-acre Non-Standard Eumont Gas Proration Unit comprising the SW/4 of Section 1 and all of the N/2 of Section 12 except the SW/4 NW/4 of the same. The above listed 440-acres are to be dedicated to the existing H. T. Mattern (NCT-E) Well Nos. 10 and 11.

Company: _____

Representative: _____

Signature: _____

Title: _____

Date: _____