



Chevron U.S.A. Inc.
P.O. Box 1150, Midland, TX 79702

OIL CONSERVATION DIVISION
RECEIVED

'91 JUN 1 09 54

Permian Basin Production Business Unit

June 26, 1991

ADMINISTRATIVE APPLICATION FOR
UNORTHODOX GAS WELL LOCATION
AND SIMULTANEOUS DEDICATION
EUMONT YT 7-RVRS QN (PRO GAS)
2070' FSL AND 1970' FEL
SECTION 22, T-21-S, R-36-E
LEA COUNTY, NEW MEXICO

State of New Mexico
Energy, Minerals & Natural Resources Dept.
Oil Conservation Division
P. O. Box 2088
Santa Fe, New Mexico 87504

10366

Attn: Mr. William J. LeMay - Director

Gentlemen:

Chevron U.S.A. Inc. respectfully requests your approval of this administrative application for the subject Unorthodox Gas Well Location and Simultaneous Dedication.

Chevron is planning to drill and complete it's **Harry Leonard (NCT-A) Well No. 13** in the Eumont Yates 7-Rivers Queen (Pro Gas) Pool. It is our desire to also simultaneously dedicate the existing 480-acre Eumont Gas Proration Unit assigned to our Harry Leonard (NCT-A) Well Nos. 3, 7, and 12 (Admin Order NSP-944 and Order R-5549) to all four wells. The 480-acre gas proration unit will comprise the E/2 and SW/4 of Section 22, Township 21 South, Range 36 East, Lea County, New Mexico.

As a result, the location of the Harry Leonard (NCT-A) Well No. 13 is unorthodox in that it is less than 990' from the outer boundary of the proration unit. The location of Well No. 13 is 2070 feet FSL and 1970 feet FEL, Unit Letter J, Section 22, Township 21 South, Range 36 East, Lea County, New Mexico.

In order to prevent waste, Chevron respectfully requests your approval of this administrative application for an unorthodox gas well location and simultaneous dedication. Attached is a map showing offset operators and a Form C-102 plat. A copy of this letter and attachments are being furnished by Certified Mail to offset operators as their notice of this application.

If you have any questions or require any further information concerning this application, please contact me at (915) 687-7246.

Yours very truly,

A handwritten signature in cursive script that reads "Alan W. Bohling". The signature is written in dark ink and is positioned above the printed name and title.

A. W. BOHLING
Proration Engineer

awb
Attachments
Enclosures

cc: NMOCD - Hobbs, NM

CHEVRON U.S.A., INC.
Harry Leonard (NCT-A) Lease
Well No. 13

Application For An Unorthodox
Gas Well Location
and
Simultaneous Dedication of Acreage
Eumont Yates 7-Rivers Queen (Prorated Gas)
2070' FSL and 1970' FEL
Section 22, T-21-S, R-36-E
Lea County, New Mexico

OFFSET OPERATORS

Amoco Producing Co.
P.O. Box 3092
Houston, TX 77253
Attn: J. F. Trickett

ARCO Oil & Gas Company
P.O. Box 1610
Midland, TX 79702
Attn: J. A. Nicholson


Conoco Inc.
P.O. Box 1959
Midland, TX 79702
Attn: J. W. Hoover

Exxon Company U.S.A.
P.O. Box 1600
Midland, TX 79702
Attn: Reg. Affairs

Texaco Producing Co.
P.O. Box 728
Hobbs, NM 88240
Attn: J. A. Head

CHEVRON U.S.A., INC.
Harry Leonard (NCT-A) Lease
Well No. 13

Application For An Unorthodox
Gas Well Location
and
Simultaneous Dedication of Acreage
Eumont Yates 7-Rivers Queen (Prorated Gas)
2070' FSL and 1970' FEL
Section 22, T-21-S, R-36-E
Lea County, New Mexico



OIL CONSERVATION DIVISION

DISTRICT I
P.O. Box 1980, Hobbs, NM 88240

P.O. Box 2088
Santa Fe, New Mexico 87504-2088

DISTRICT II
P.O. Drawer DD, Artesia, NM 88210

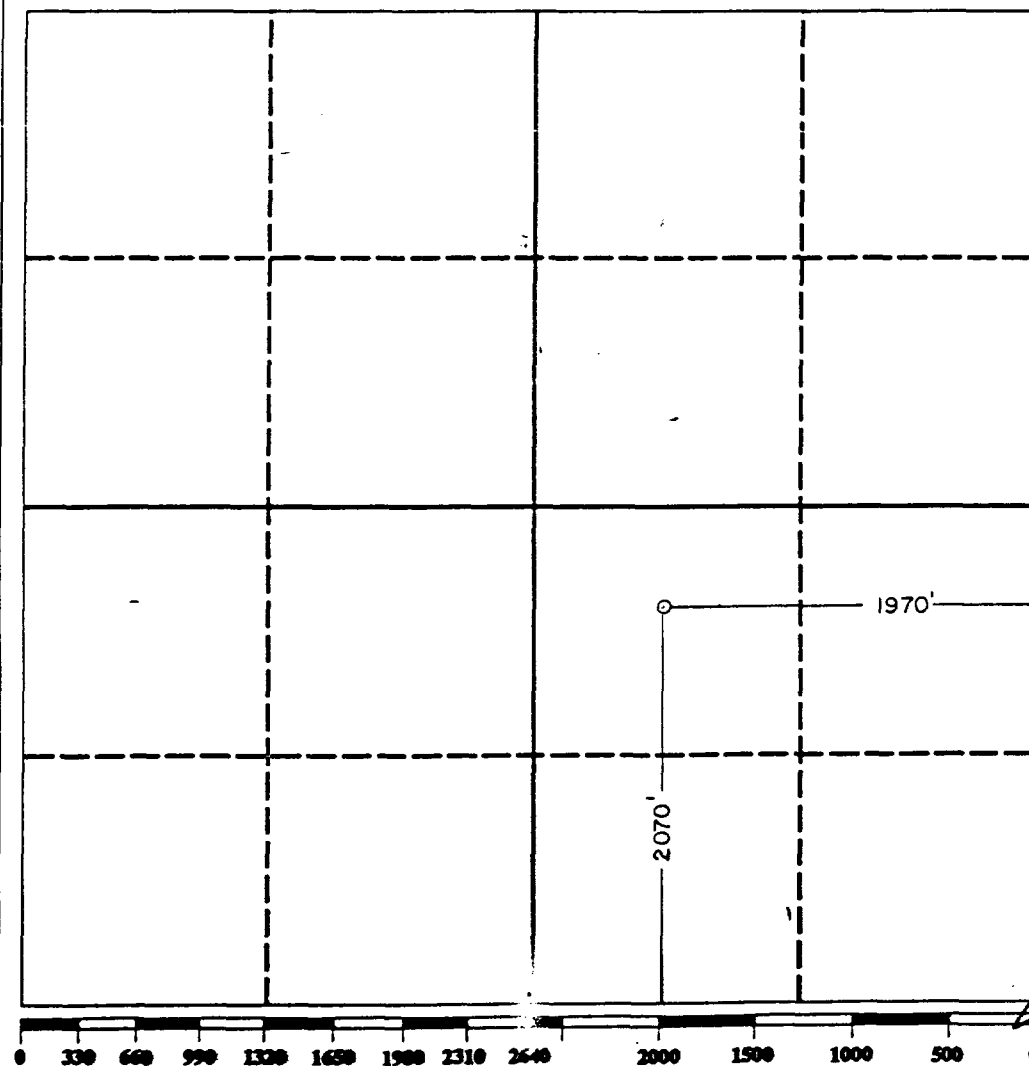
DISTRICT III
1000 Rio Brazos Rd., Aztec, NM 87410

WELL LOCATION AND ACREAGE DEDICATION PLAT

All Distances must be from the outer boundaries of the section

Operator CHEVRON U.S.A. INC.		Lease HARRY LEONARD (NCT-A)		Well No. 13
Unit Letter J	Section 22	Township 21 SOUTH	Range 36 EAST NMFM	County LEA
Actual Footage Location of Well: 2070 feet from the SOUTH line and 1970 feet from the EAST line				
Ground level Elev. 3586.4	Producing Formation		Pool	Dedicated Acreage: Acres

1. Outline the acreage dedicated to the subject well by colored pencil or hatchure marks on the plat below.
2. If more than one lease is dedicated to the well, outline each and identify the ownership thereof (both as to working interest and royalty).
3. If more than one lease of different ownership is dedicated to the well, have the interest of all owners been consolidated by communitization, unitization, force-pooling, etc.?
- ☐ Yes ☐ No If answer is "yes" type of consolidation _____
- If answer is "no" list the owners and tract descriptions which have actually been consolidated. (Use reverse side of this form if necessary.) _____
- No allowable will be assigned to the well until all interests have been consolidated (by communitization, unitization, forced-pooling, or otherwise) or until a non-standard unit, eliminating such interest, has been approved by the Division.



OPERATOR CERTIFICATION

I hereby certify that the information contained herein is true and complete to the best of my knowledge and belief.

Signature

Printed Name _____

Position

Company	Address	Phone	Fax	Website
...

Date: _____

SURVEYOR CERTIFICATION


I hereby certify that the well location shown on this plat was plotted from field notes of actual surveys made by me or under my supervision, and that the same is true and correct to the best of my knowledge and belief.

Date Surveyed _____

6-5-91

Signature & Seal of Professional Surveyor

Certificate No. JEROME W. WEST, 6766
RONALD J. EIDSON 3239



BEFORE THE OIL CONSERVATION COMMISSION
OF THE STATE OF NEW MEXICO

Leonard A3
Barland -
Hobbs

IN THE MATTER OF THE HEARING
CALLED BY THE OIL CONSERVATION
COMMISSION OF NEW MEXICO FOR
THE PURPOSE OF CONSIDERING:

CASE NO. 6041
Order No. R-5549

APPLICATION OF GULF OIL CORPORATION
FOR AN UNORTHODOX LOCATION, AND
SIMULTANEOUS DEDICATION, LEA COUNTY,
NEW MEXICO.

CEB
DOB
Ham
cem

ORDER OF THE COMMISSION

BY THE COMMISSION:

This cause came on for hearing at 9 a.m. on September 28, 1977, at Santa Fe, New Mexico, before Examiner Daniel S. Nutter.

NOW, on this 25th day of October, 1977, the Commission, a quorum being present, having considered the testimony, the record, and the recommendations of the Examiner, and being fully advised in the premises,

FINDS:

(1) That due public notice having been given as required by law, the Commission has jurisdiction of this cause and the subject matter thereof.

(2) That the applicant, Gulf Oil Corporation, seeks approval of an unorthodox gas well location for its Harry Leonard NCT-A Well No. 12 located in Unit P of Section 22, Township 21 South, Range 36 East, NMPM, Eumont Gas Pool, Lea County, New Mexico.

(3) That applicant further proposes to simultaneously dedicate the above-described well to a previously approved 480-acre non-standard proration unit comprising the SW/4 and E/2 of said Section 22 which is presently dedicated to applicant's Harry Leonard NCT-A Wells Nos. 3 and 7, located, respectively, in Units B and M of said Section 22.

(4) That approval of the subject application will afford the applicant the opportunity to produce its just and equitable share of the gas in the subject pool, will prevent the economic loss caused by the drilling of unnecessary wells, avoid the augmentation of risk arising from the drilling of an excessive number of wells, and will otherwise prevent waste and protect correlative rights.

(5) That Commission Order NSP-944, dated April 4, 1974, which previously approved the subject unit, should be superseded.

IT IS THEREFORE ORDERED:


(1) That an unorthodox gas well location for the Gulf Oil Corporation Harry Leonard NCT-A Well No. 12 located in Unit P of Section 22, Township 21 South, Range 36 East, NMPM, Eumont Gas Pool, Lea County, New Mexico, is hereby approved, said well to be simultaneously dedicated with applicant's Harry Leonard NCT-A Well Nos. 3 and 7, located in Units B and M, respectively, of said Section 22, to a previously approved 480-acre multiple well non-standard proration unit comprising the SW/4 and E/2 of said Section 22.

(2) That Commission Order NSP-944 is hereby superseded.


(3) That jurisdiction of this cause is retained for the entry of such further orders as the Commission may deem necessary.

DONE at Santa Fe, New Mexico, on the day and year hereinabove designated.

STATE OF NEW MEXICO
OIL CONSERVATION COMMISSION


PHIL R. LUCERO, Chairman

EMERY C. ARNOLD, Member


JOE D. RAMEY, Member & Secretary

S E A L

CRK
OIL CONSERVATION COMMISSION
STATE OF NEW MEXICO
P. O. BOX 2088 - SANTA FE
87501

April 12, 1974

I. R. TRUJILLO
CHAIRMAN
LAND COMMISSIONER
ALEX J. ARMJO
MEMBER
STATE GEOLOGIST
A. L. PORTER, JR.
SECRETARY - DIRECTOR

8074
Gulf Oil Company
P. O. Box 670
Hobbs, New Mexico 88240

Attention: Mr. C. D. Borland

Administrative Order NSP-944
(Corrected)

Gentlemen:

Reference is made to your application for a 480-acre non-standard gas proration unit in the Eumont Gas Pool consisting of the following acreage:

LEA COUNTY, NEW MEXICO
TOWNSHIP 21 SOUTH, RANGE 36 EAST, NMPM
Section 22: E/2 & SW/4

It is understood that this unit is to be dedicated to your Harry Leonard (NCT-A) Well No. 3 located 660 feet from the North line and 1980 feet from the East line of said Section 22 and your Harry Leonard (NCT-A) Well No. 7 located 660 feet from the South line and 660 feet from the West line of said Section 22.

By authority granted me under the provisions of Rule 104 D II, you are hereby authorized to operate the above-described acreage as a non-standard gas proration unit.

Very truly yours,

A. L. Porter, Jr.
A. L. PORTER, Jr.
Secretary-Director

ALP/JEK/dr

cc: Oil Conservation Commission - Hobbs
Oil & Gas Engineering Committee - Hobbs
State Land Office - Santa Fe
Proration Department, OCC - Santa Fe

cc J. C. B.
cc M. A. Gentry
cc W. W.
No Ratt. to be. for 2170 R. P. M.



Chevron U.S.A. Inc.
P.O. Box 1150, Midland, TX 79702

June 26, 1991

Permian Basin Production Business Unit

Waiver Request
Unorthodox Gas Well Location
and Simultaneous Dedication
Eumont Yates 7-Rivers Queen
(Prorated Gas) Pool
2070' FSL and 1970' FEL
Section 22, T-21-S. R-36-E
Lea County, New Mexico

Amoco Producing Co.
P. O. Box 3092
Houston, Texas 77253
Attn: J. F. Trickett

Gentlemen:

Attached is a copy of Chevron's administrative application for NMOCD approval of an Unorthodox Gas Well Location and Simultaneous Dedication in the Eumont Yates 7-Rivers Queen (Pro Gas) Pool.

Chevron is planning to drill and complete it's **Harry Leonard (NCT-A) Well No. 13** in the Eumont Yates 7-Rivers Queen (Pro Gas) Pool. It is our desire to also simultaneously dedicate the existing 480-acre Eumont Gas Proration Unit assigned to our Harry Leonard (NCT-A) Well Nos. 3, 7, and 12 (Admin Order NSP-944 and Order R-5549) to all four wells. The 480-acre gas proration unit will comprise the E/2 and SW/4 of Section 22. As a result, the location of the Harry Leonard (NCT-A) Well No. 13 is unorthodox. The location of Well No. 13 is 2070 feet FSL and 1970 feet FEL, Unit Letter J, Section 22, T-21-S, R-36-E, Lea County, New Mexico.

As an offset operator, if you do not have an objection to the attached application, please sign the enclosed waivers and mail the original and two copies to the NMOCD in Santa Fe, NM and one copy to the NMOCD in Hobbs, NM. We also request that one copy be returned to Chevron U. S. A. Inc. in Midland, TX. We have enclosed addressed, stamped envelopes for your convenience.

If you have any questions, please contact me at (915) 687-7246. Your prompt consideration will be appreciated.

Yours very truly,

Alan W. Bohling

A. W. BOHLING
Proration Engineer



Chevron U.S.A. Inc.
P.O. Box 1150, Midland, TX 79702

Permian Basin Production Business Unit

June 26, 1991

Waiver Request
Unorthodox Gas Well Location
and Simultaneous Dedication
Eumont Yates 7-Rivers Queen
(Prorated Gas) Pool
2070' FSL and 1970' FEL
Section 22, T-21-S. R-36-E
Lea County, New Mexico

ARCO Oil and Gas Company
P. O. Box 1610
Midland, Texas 79702
Attn: J. A. Nicholson

Gentlemen:

Attached is a copy of Chevron's administrative application for NMOCD approval of an Unorthodox Gas Well Location and Simultaneous Dedication in the Eumont Yates 7-Rivers Queen (Pro Gas) Pool.

Chevron is planning to drill and complete it's **Harry Leonard (NCT-A) Well No. 13** in the Eumont Yates 7-Rivers Queen (Pro Gas) Pool. It is our desire to also simultaneously dedicate the existing 480-acre Eumont Gas Proration Unit assigned to our Harry Leonard (NCT-A) Well Nos. 3, 7, and 12 (Admin Order NSP-944 and Order R-5549) to all four wells. The 480-acre gas proration unit will comprise the E/2 and SW/4 of Section 22. As a result, the location of the Harry Leonard (NCT-A) Well No. 13 is unorthodox. The location of Well No. 13 is 2070 feet FSL and 1970 feet FEL, Unit Letter J, Section 22, T-21-S, R-36-E, Lea County, New Mexico.

As an offset operator, if you do not have an objection to the attached application, please sign the enclosed waivers and mail the original and two copies to the NMOCD in Santa Fe, NM and one copy to the NMOCD in Hobbs, NM. We also request that one copy be returned to Chevron U. S. A. Inc. in Midland, TX. We have enclosed addressed, stamped envelopes for your convenience.

If you have any questions, please contact me at (915) 687-7246. Your prompt consideration will be appreciated.

Yours very truly,

Alan W. Bohlmg
A. W. BOHLING
Proration Engineer



Chevron U.S.A. Inc.
P.O. Box 1150, Midland, TX 79702

June 26, 1991

Permian Basin Production Business Unit

Waiver Request
Unorthodox Gas Well Location
and Simultaneous Dedication
Eumont Yates 7-Rivers Queen
(Prorated Gas) Pool
2070' FSL and 1970' FEL
Section 22, T-21-S. R-36-E
Lea County, New Mexico

Conoco Inc.
P. O. Box 1959
Midland, Texas 79702
Attn: J. W. Hoover

Gentlemen:

Attached is a copy of Chevron's administrative application for NMOCD approval of an Unorthodox Gas Well Location and Simultaneous Dedication in the Eumont Yates 7-Rivers Queen (Pro Gas) Pool.

Chevron is planning to drill and complete it's **Harry Leonard (NCT-A) Well No. 13** in the Eumont Yates 7-Rivers Queen (Pro Gas) Pool. It is our desire to also simultaneously dedicate the existing 480-acre Eumont Gas Proration Unit assigned to our Harry Leonard (NCT-A) Well Nos. 3, 7, and 12 (Admin Order NSP-944 and Order R-5549) to all four wells. The 480-acre gas proration unit will comprise the E/2 and SW/4 of Section 22. As a result, the location of the Harry Leonard (NCT-A) Well No. 13 is unorthodox. The location of Well No. 13 is 2070 feet FSL and 1970 feet FEL, Unit Letter J, Section 22, T-21-S, R-36-E, Lea County, New Mexico.

As an offset operator, if you do not have an objection to the attached application, please sign the enclosed waivers and mail the original and two copies to the NMOCD in Santa Fe, NM and one copy to the NMOCD in Hobbs, NM. We also request that one copy be returned to Chevron U. S. A. Inc. in Midland, TX. We have enclosed addressed, stamped envelopes for your convenience.

If you have any questions, please contact me at (915) 687-7246. Your prompt consideration will be appreciated.

Yours very truly,

Alan W. Bohling
A. W. BOHLING
Proration Engineer



Chevron U.S.A. Inc.
P.O. Box 1150, Midland, TX 79702

June 26, 1991

Permian Basin Production Business Unit

Waiver Request
Unorthodox Gas Well Location
and Simultaneous Dedication
Eumont Yates 7-Rivers Queen
(Prorated Gas) Pool
2070' FSL and 1970' FEL
Section 22, T-21-S. R-36-E
Lea County, New Mexico

Exxon Company U.S.A.
P. O. Box 1600
Midland, Texas 79702
Attn: Regulatory Affairs

Gentlemen:

Attached is a copy of Chevron's administrative application for NMOCD approval of an Unorthodox Gas Well Location and Simultaneous Dedication in the Eumont Yates 7-Rivers Queen (Pro Gas) Pool.

Chevron is planning to drill and complete it's **Harry Leonard (NCT-A) Well No. 13** in the Eumont Yates 7-Rivers Queen (Pro Gas) Pool. It is our desire to also simultaneously dedicate the existing 480-acre Eumont Gas Proration Unit assigned to our Harry Leonard (NCT-A) Well Nos. 3, 7, and 12 (Admin Order NSP-944 and Order R-5549) to all four wells. The 480-acre gas proration unit will comprise the E/2 and SW/4 of Section 22. As a result, the location of the Harry Leonard (NCT-A) Well No. 13 is unorthodox. The location of Well No. 13 is 2070 feet FSL and 1970 feet FEL, Unit Letter J, Section 22, T-21-S, R-36-E, Lea County, New Mexico.

As an offset operator, if you do not have an objection to the attached application, please sign the enclosed waivers and mail the original and two copies to the NMOCD in Santa Fe, NM and one copy to the NMOCD in Hobbs, NM. We also request that one copy be returned to Chevron U. S. A. Inc. in Midland, TX. We have enclosed addressed, stamped envelopes for your convenience.

If you have any questions, please contact me at (915) 687-7246. Your prompt consideration will be appreciated.

Yours very truly,

Alan W. Bohling
A. W. BOHLING
Proration Engineer



Chevron U.S.A. Inc.
P.O. Box 1150, Midland, TX 79702

Permian Basin Production Business Unit

June 26, 1991

Waiver Request
Unorthodox Gas Well Location
and Simultaneous Dedication
Eumont Yates 7-Rivers Queen
(Prorated Gas) Pool
2070' FSL and 1970' FEL
Section 22, T-21-S. R-36-E
Lea County, New Mexico

Texaco Producing Co.
P. O. Box 728
Hobbs, New Mexico 88240
Attn: J. A. Head

Gentlemen:

Attached is a copy of Chevron's administrative application for NMOCD approval of an Unorthodox Gas Well Location and Simultaneous Dedication in the Eumont Yates 7-Rivers Queen (Pro Gas) Pool.

Chevron is planning to drill and complete it's **Harry Leonard (NCT-A) Well No. 13** in the Eumont Yates 7-Rivers Queen (Pro Gas) Pool. It is our desire to also simultaneously dedicate the existing 480-acre Eumont Gas Proration Unit assigned to our Harry Leonard (NCT-A) Well Nos. 3, 7, and 12 (Admin Order NSP-944 and Order R-5549) to all four wells. The 480-acre gas proration unit will comprise the E/2 and SW/4 of Section 22. As a result, the location of the Harry Leonard (NCT-A) Well No. 13 is unorthodox. The location of Well No. 13 is 2070 feet FSL and 1970 feet FEL, Unit Letter J, Section 22, T-21-S, R-36-E, Lea County, New Mexico.

As an offset operator, if you do not have an objection to the attached application, please sign the enclosed waivers and mail the original and two copies to the NMOCD in Santa Fe, NM and one copy to the NMOCD in Hobbs, NM. We also request that one copy be returned to Chevron U. S. A. Inc. in Midland, TX. We have enclosed addressed, stamped envelopes for your convenience.

If you have any questions, please contact me at (915) 687-7246. Your prompt consideration will be appreciated.

Yours very truly,

Alan W. Bohling

A. W. BOHLING
Proration Engineer

CHEVRON U.S.A., INC.
Harry Leonard (NCT-A) Lease
Well No. 13

Application For An Unorthodox
Gas Well Location
and
Simultaneous Dedication of Acreage
Eumont Yates 7-Rivers Queen (Prorated Gas)
2070' FSL and 1970' FEL
Section 22, T-21-S, R-36-E
Lea County, New Mexico

WAIVER TO OBJECTION

We, the undersigned, as an offset operator, waive any objection to Chevron U.S.A. Inc.'s application for NMOCD approval of an Unorthodox Gas Well Location in the Eumont Yates 7-Rivers Queen (Prorated Gas) Pool. This location is to be 2070 feet FSL and 1970 feet FEL, Section 22, Township 21 South, Range 36 East, NMPM, Lea County, New Mexico. We further understand that this well will be simultaneously dedicated to an existing 480-acre gas proration unit along with Chevron's Harry Leonard (NCT-A) Well Nos. 3, 7 and 12. This proration unit comprises the E/2 and SW/4 of Section 22, T-21-S, R-36-E, Lea County, New Mexico.

Company: _____
Representative: _____
Signature: _____
Title: _____
Date: _____

OIL CONSERVATION DIVISION
REC'D
'91 AUG 5 AM 9 07

CHEVRON U.S.A., INC.
Harry Leonard (NCT-A) Lease
Well No. 13

Case No.
10366

Application For An Unorthodox
Gas Well Location
and
Simultaneous Dedication of Acreage
Eumont Yates 7-Rivers Queen (Prorated Gas)
2070' FSL and 1970' FEL
Section 22, T-21-S, R-36-E
Lea County, New Mexico

WAIVER TO OBJECTION

We, the undersigned, as an offset operator, waive any objection to Chevron U.S.A. Inc.'s application for NMOCD approval of an Unorthodox Gas Well Location in the Eumont Yates 7-Rivers Queen (Prorated Gas) Pool. This location is to be 2070 feet FSL and 1970 feet FEL, Section 22, Township 21 South, Range 36 East, NMPM, Lea County, New Mexico. We further understand that this well will be simultaneously dedicated to an existing 480-acre gas proration unit along with Chevron's Harry Leonard (NCT-A) Well Nos. 3, 7 and 12. This proration unit comprises the E/2 and SW/4 of Section 22, T-21-S, R-36-E, Lea County, New Mexico.

Company: Exxon Corporation
Representative: Michael W. Andrews
Signature: *Michael W. Andrews for*
Title: Compliance Supervisor
Date: 7/16/91

OIL CONSER-
RE

AN DIVISION
50

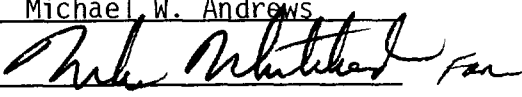
'91 AUG 5 AM 9 07

CHEVRON U.S.A., INC.
Harry Leonard (NCT-A) Lease
Well No. 13

Application For An Unorthodox
Gas Well Location
and
Simultaneous Dedication of Acreage
Eumont Yates 7-Rivers Queen (Prorated Gas)
2070' FSL and 1970' FEL
Section 22, T-21-S, R-36-E
Lea County, New Mexico

WAIVER TO OBJECTION

We, the undersigned, as an offset operator, waive any objection to Chevron U.S.A. Inc.'s application for NMOCD approval of an Unorthodox Gas Well Location in the Eumont Yates 7-Rivers Queen (Prorated Gas) Pool. This location is to be 2070 feet FSL and 1970 feet FEL, Section 22, Township 21 South, Range 36 East, NMPM, Lea County, New Mexico. We further understand that this well will be simultaneously dedicated to an existing 480-acre gas proration unit along with Chevron's Harry Leonard (NCT-A) Well Nos. 3, 7 and 12. This proration unit comprises the E/2 and SW/4 of Section 22, T-21-S, R-36-E, Lea County, New Mexico.

Company: Exxon Corporation
Representative: Michael W. Andrews
Signature: 
Title: Compliance Supervisor
Date: 7/14/91

OIL CONSERVATION DIVISION
RECEIVED
'91 AUG 6 AM 9 07

CHEVRON U.S.A., INC.

Harry Leonard (NCT-A) Lease
Well No. 13

Application For An Unorthodox
Gas Well Location
and
Simultaneous Dedication of Acreage
Eumont Yates 7-Rivers Queen (Prorated Gas)
2070' FSL and 1970' FEL
Section 22, T-21-S, R-36-E
Lea County, New Mexico

WAIVER TO OBJECTION

We, the undersigned, as an offset operator, waive any objection to Chevron U.S.A. Inc.'s application for NMOCD approval of an Unorthodox Gas Well Location in the Eumont Yates 7-Rivers Queen (Prorated Gas) Pool. This location is to be 2070 feet FSL and 1970 feet FEL, Section 22, Township 21 South, Range 36 East, NMPM, Lea County, New Mexico. We further understand that this well will be simultaneously dedicated to an existing 480-acre gas proration unit along with Chevron's Harry Leonard (NCT-A) Well Nos. 3, 7 and 12. This proration unit comprises the E/2 and SW/4 of Section 22, T-21-S, R-36-E, Lea County, New Mexico.

Company: Exxon Corporation

Representative: Michael W. Andrews

Signature: *Michael W. Andrews* For

Title: Compliance Supervisor

Date: 7/16/91