STATE OF NEW MEXICO
ENERGY, MINERALS AND NATURAL RESOURCES DEPARTMENT
OIL CONSERVATION DIVISION

BRUCE KING
GOVERNOR

POST OFFICE BOX 2088
STATE LAND OFFICE BUILDING
SANTA FE, NEW MEXICO 87504
(505) 827-5800

October 22, 1991

CAMBELL & BLACK
Attorneys at Law
P. O. Box 2208
Santa Fe, New Mexico 87504

RE: CASE NO. 10402
ORDER NO. R-9603

Dear Sir:

Enclosed herewith are two copies of the above-referenced Division order recently entered in the subject case.

Sincerely,

Florene Davidson

Florene Davidson
OC Staff Specialist

FD/sl

cc: BLM Carlsbad Office

CAMPBELL, CARR, BERGE
& SHERIDAN, P.A.
LAWYERS

MICHAEL B. CAMPBELL
WILLIAM F. CARR
BRADFORD C. BERGE
MARK F. SHERIDAN
WILLIAM P. SLATTERY

ANNIE-LAURIE COOGAN
PATRICIA A. MATTHEWS
MICHAEL H. FELDEWERT

JACK M. CAMPBELL
OF COUNSEL

JEFFERSON PLACE
SUITE I - 110 NORTH GUADALUPE
POST OFFICE BOX 2208
SANTA FE, NEW MEXICO 87504-2208
TELEPHONE: (505) 988-4421
TELECOPIER: (505) 983-6043

October 2, 1991

HAND-DELIVERED

RECEIVED
OCT 02 1991
OIL CONSERVATION DIVISION

William J. LeMay, Director
Oil Conservation Division
New Mexico Department of Energy,
Minerals and Natural Resources
State Land Office Building
Santa Fe, New Mexico 87503

Re: Oil Conservation Division Case No. 10402
In the Matter of the Application of Mewbourne Oil Company for Compulsory Pooling, Eddy County, New Mexico

Dear Mr. LeMay:

Mewbourne Oil Company hereby requests that its application seeking an order force pooling the N/2 of Section 33, Township 22 South, Range 26 East, N.M.P.M., Eddy County, New Mexico which is currently scheduled for hearing before a Division Examiner on October 17, 1991 be dismissed.

Your attention to this matter is appreciated.

Very truly yours,

WILLIAM F. CARR

WFC:mlh
cc: Mr. Gary L. Winter
District Exploration Manager
Mewbourne Oil Company
500 West Texas, Suite 1020
Midland, Texas 79701

County Eddy Pool Sheep Draw-Strawn Gas

TOWNSHIP 22 South Range 26 East NMPM

6	5	4	3	2	1
7	8	9	10	11	12
18	17	16	15	14	13
19	20	21	22	23	24
30	29	28	27	26	25
31	32	33	34	35	36

Ext: S/2 Sec. 32 (R-8229, 5-19-86)

COUNTY Eddy POOL Sheep Draw-Strawn Gas

TOWNSHIP 23 South RANGE 25 East NMPM



Ext: S/2 Sec. 1, N/2 Sec. 12 (R-7758, 12-13-84)

Ext: All Sec. 11 (R-8317, 10-9-86)

County Eddy Pool Sheep Draw - Strawn Gas

TOWNSHIP 23 South Range 26 East NMPM

6	5	4	3	2	1
7	8	9	10	11	12
18	17	16	15	14	13
19	20	21	22	23	24
30	29	28	27	26	25
31	32	33	34	35	36

Description: W/2 Sec 6 (R-5204, 5-1-76)

Ext: N/2 Sec 5, NE/4 Sec 6 (R-8229, 5-19-86)

County Eddy Pool Northeast Sheep Draw-Strawn Gas

TOWNSHIP 22 South Range 26 East NMPM

6	5	4	3	2	1
7	8	9	10	11	12
18	17	16	15	14	13
19	20	21	22	23	24
30	29	28	27	26	25
31	32	33	34	35	36

Description: N/2 Sec. 28 (R-8065, 10-31-85)

COUNTY Eddy POOL South Carlsbad-Atoka Gas

TOWNSHIP 23 South RANGE 26 East NMPM



Description: N/2 Sec. 12 (R-3709, 4-1-69)
Ext: W/2 Sec. 1; All Sec. 2; E/2 Sec. 3 (R-4464, 2-1-73)
Ext: W/2 Sec 3, All Sec 11 (R-5015, 6-1-75) Ext: E/2 Sec. 1 (R-7131, 11-30-82)

COUNTY Eddy POOL South Carlsbad - Morrow Gas

TOWNSHIP 22 South RANGE 26 East NMPM

6	5	4	3	2	1
7	8	9	10	11	12
18	17	16	15	14	13
19	20	21	22	23	24
30	29	28	27	26	25
31	32	33	34	35	36

Ext: S/2 Sec. 25 (R-4194, 10-1-71)

Ext: S/2 Sec 13, All Sec. 24, N/2 Sec 25, W/2 Sec 34, E/2 Sec 36 (R-4915, 12-1-74)

Ext: W/2 Sec 36 (R-5204, 5-1-76) Ext: N/2 Sec 13 (R-5534, 10-1-77)

Ext: All Sec 11, S/2 Sec 12 (R-5667, 4-1-78) Ext: E/2 Sec 34 (R-5876, 12-1-78)

COUNTY Eddy POOL South Carlsbad - Morrow Gas

TOWNSHIP 23 South RANGE 26 East NMPM



Description: N/2 Sec. 12 (R-3731, 5-1-69)

Ext: W/2 Sec. 1 (R-4037, 10-1-70) - All Sec. 11 (R-4080, 1-1-71) - S/2 Sec. 12 (R-4146, 6-1-71) - S/2 Sec. 2 (R-4194, 10-1-71) - N/2 Sec. 2 (R-4279, 4-1-72)

Ext: E/2 Sec. 1, N/2 Sec. 3, All Sec. 13 & 14, E/2 Sec. 21, S/2 Sec. 22, All Sec. 23 All Sec. 23, 24, 26, 27 & 35 (R-4915, 12-1-74)

Ext: S/2 Sec. 16 (R-5015, 6-1-75) Ext: E/2 Sec. 10, N/2 Sec. 34 (R-5204, 5-1-76)

Ext: S/2 Sec. 34 (R-5456, 7-1-77) Ext: N/2 Sec. 28 (R-5876, 12-1-78)

EXT: S/2 sec. 36 (R-6923, 3-9-82)

Ext: S/2 Sec. 3, All Sec. 4, E/2 Sec. 5 (R-7222, 2-25-83)

Ext: N/2 Sec. 36 (R-7279, 5-17-83) EXT: E/2 SEC 17 (R-9096, 1-1-90)

Ext: All Sec. 15, E/2 Sec. 20, W/2 Sec. 21, N/2 Sec. 22 (R-9578, 9-10-91)

County Eddy Pool Happy Valley-Morrow Gas

TOWNSHIP 22 South Range 26 East NMPM



Description: W/2 Sec 4 (R-5609, 1-1-78)

Ext: N/2 Sec 7, All Sec 8, W/2 Sec 9, W/2 Sec 16, and All Sec 17 (R-6623, 4-7-81)

Ext: N/2 Sec 20, E/2 Sec 16 (R-6724, 7-16-81) Ext: S/2 sec 20 (R-6923, 3-9-82) Ext: S/2 Sec. 19, N/2 Sec. 30 (R-7668, 9-21-84)

Ext: S/2 Sec. 28, All Sec. 29 (R-8229, 5-19-86) Ext: All Sec. 27 (R-8391, 1-22-87)

EXT: N/2 sec 28 (R-8827, 12-22-88) EXT: All SEC 21 (R-9096, 1-1-90)

EDDY, West

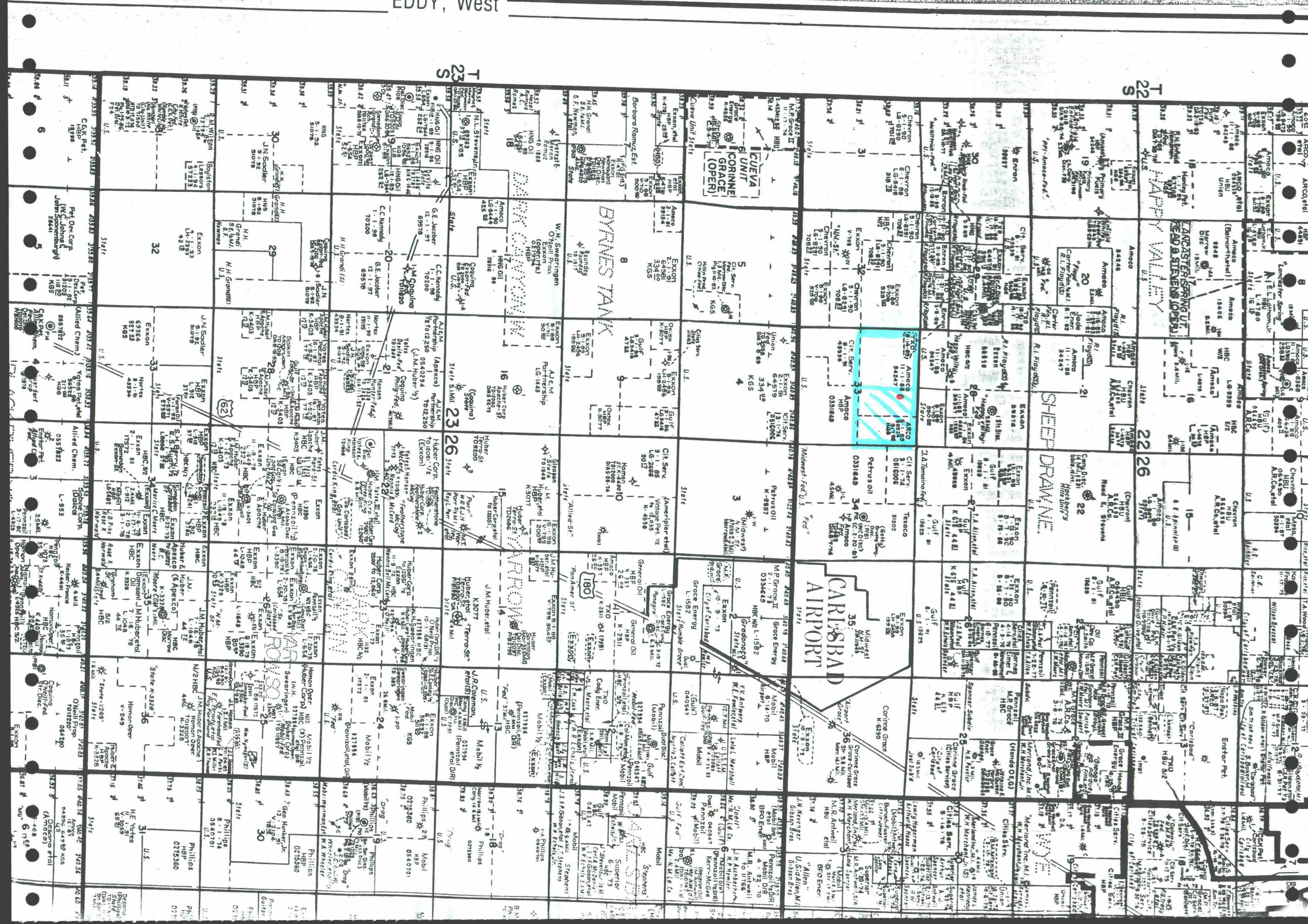
T 22 S
T 23 S
CARLSBAD AIRPORT
CORINNE GRACE (OPER)
CUEVA UNIT
BYRNES TANK
DRY CANYON
HAPPY VALLEY
LANCASTER SPRING U.T. (ARCO & STEVENS OPER.)
SHEP DRAWNE
Carlsbad
Enstar Pet.
Corinne Grace
Barbara Ramos Est.
Cueva Unit State
Midwest-Fed U.S.
Fed
State
U.S.