

LAW OFFICES

TANSEY, ROSEBROUGH, GERDING & STROTHER, P.C.

621 WEST ARRINGTON
FARMINGTON, NEW MEXICO 87401
TELEPHONE: (505) 325-1801

IN DIVISION
RE
'92 00 PM 9 49

OF COUNSEL
Charles M. Tansey

October 2, 1992

TELECOPIER:
(505) 325-4675

Douglas A. Echols
Richard L. Gerding
Connie R. Martin
Michael T. O'Loughlin
James B. Payne
Tommy Roberts
Haskell D. Rosebrough
Robin D. Strother
Karen L. Townsend

Mailing Address:
P. O. Box 1020
Farmington, N.M. 87499

State of New Mexico
Energy, Minerals and Natural
Resources Department
New Mexico Oil Conservation Division
P.O. Box 2088
Santa Fe, New Mexico 87501-2088

Attn: William J. Lemay, Director

Re: Applications for Compulsory Pooling
SG Interests I, Ltd.
San Juan County, New Mexico

Gentlemen:

Enclosed please find Applications for Compulsory Pooling
filed on behalf of SG Interests I, Ltd. for the following lands,
all located in San Juan County, New Mexico:


- 1) N/2 of Section 2, Township 29 North, Range 9 West
- 2) S/2 of Section 2, Township 29 North, Range 9 West
- 3) S/2 of S/2 of Section 19 and N/2 of Section 30,
Township 29 North, Range 9 West
- 4) E/2 of Section 15, Township 29 North, Range 10 West
- 5) N/2 of Section 21, Township 29 North, Range 10 West
- 6) S/2 of Section 22, Township 29 North, Range 10 West
- 7) E/2 of Section 27, Township 29 North, Range 10 West
- 8) E/2 of Section 31, Township 29 North, Range 10 West
- 9) W/2 of Section 26, Township 29 North, Range 11 West
- 10) E/2 of Section 30, Township 30 North, Range 8 West

10587

- 11) ~~S/2 of Section~~ 17, Township 30 North, Range 9 West
- 12) E/2 of Section 18, Township 30 North, Range 9 West
- 13) S/2 of Section 25, Township 30 North, Range 9 West
- 14) N/2 of Section 25, Township 30 North, Range 9 West

Please place these applications on the October 29th, 1992 docket of the New Mexico Oil Conservation Division. Please advise should you require any additional information.

Sincerely,



Tommy Roberts,
Attorney for
SG Interests I, Ltd.

TR:tlm

cc: Supervisor, District III Office
New Mexico Oil Conservation Division
1000 Rio Brazos Road
Aztec, New Mexico 87410

cc: James B. Fullerton,
Consulting Landman on behalf
of SG Interests I, Ltd.
1645 Court Place, Suite 406
Denver, Colorado 80202

LAW OFFICES
OIL CONSERVATION DIVISION
TANSEY, ROSEBROUGH, GERDING & STROTHER, P.C.

621 WEST ARRINGTON
FARMINGTON, NEW MEXICO 87401
TELEPHONE: (505) 325-1801

PM 9 50

OF COUNSEL
Charles M. Tansey

TELECOPIER:
(505) 325-4675

October 2, 1992

Douglas A. Echols
Richard L. Gerding
Connie R. Martin
Michael T. O'Loughlin
James B. Payne
Tommy Roberts
Haskell D. Rosebrough
Robin D. Strother
Karen L. Townsend

Mailing Address:
P. O. Box 1020
Farmington, N.M. 87499

Case 10587

State of New Mexico
Energy, Minerals and Natural
Resources Department
New Mexico Oil Conservation Division
P.O. Box 2088
Santa Fe, New Mexico 87501-2088

Attn: William J. Lemay, Director

Re: Application for Compulsory Pooling
SG Interests I, Ltd.
S/2 of Section 17, Township 30 North, Range 9 West
San Juan County, New Mexico

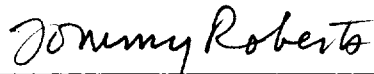
Gentlemen:

Please consider this letter the formal application of SG Interests I, Ltd. for an order of the New Mexico Oil Conservation Division force-pooling all mineral interests in the Basin-Fruitland Coal Gas Pool underlying the S/2 of Section 17, Township 30 North, Range 9 West, N.M.P.M., San Juan County, New Mexico, forming a standard 320.00 acre coal gas spacing and proration unit for said pool, to be dedicated to its Riddle H #9 Well to be drilled at a standard coal gas well location 1,835 feet from the south line and 790 feet from the west line of said Section 17. SG Interests I, Ltd. requests that such order designate SG Interests I, Ltd. as the operator of the proposed well, and that it provide for the recovery by the joining working interest owners of the cost of drilling, completing, equipping and operating the proposed well, together with a reasonable charge for risk involved in drilling the well. In addition, SG Interests I, Ltd. requests that the order establish a reasonable charge for the supervision of the well during the drilling and production stages.

State of New Mexico
Oil Conservation Division
Page 2
October 2, 1992

Please place this application on the October 29th, 1992 docket of the New Mexico Oil Conservation Division. Please advise should you require any additional information.

Sincerely,



Tommy Roberts,
Attorney for
SG Interests I, Ltd.

TR:tlm

cc: Supervisor, District III Office
New Mexico Oil Conservation Division
1000 Rio Brazos Road
Aztec, New Mexico 87410

cc: James B. Fullerton,
Consulting Landman on behalf
of SG Interests I, Ltd.
1645 Court Place, Suite 406
Denver, Colorado 80202

SECTION 17

TOWNSHIP 30 North

RANGE 9 East

↖
Mendota Oil Co.
Pierce Well No. 252
1454-1906 - 14515000
1/2 Coalbed Gas

Standard 640-acre Section

UNITED STATES OIL CONSERVATION DIVISION
DEPARTMENT OF THE INTERIOR RECEIVED
BUREAU OF LAND MANAGEMENT

FORM APPROVED
Budget Bureau No. 1004-0135
Expires: March 31, 1993

SUNDRY NOTICES AND REPORTS ON WELLS

Do not use this form for proposals to drill or to deepen or reentry to a different reservoir.
Use "APPLICATION FOR PERMIT—" for such proposals

SUBMIT IN TRIPLICATE

1. Type of Well

☐ Oil Well ☒ Gas Well ☐ Other

2. Name of Operator

SG Interests I, Ltd. Attn: A. M. O'Hare

3. Address and Telephone No.

PO Box 421, Blanco NM 87412 505-325-5599

4. Location of Well (Footage, Sec., T., R., M., or Survey Description)

1835' FSL 790' FWL NW/SW
sec. 17 T30N R9W

5. Lease Designation and Serial No.

SF-080244

6. If Indian, Allottee or Tribe Name

7. If Unit or CA, Agreement Designation

8. Well Name and No.

Riddle "H" #9

9. API Well No.

30-045-28610

10. Field and Pool, or Exploratory Area

Basin Fruitland Coal

11. County or Parish, State

San Juan

12. CHECK APPROPRIATE BOX(s) TO INDICATE NATURE OF NOTICE, REPORT, OR OTHER DATA

TYPE OF SUBMISSION

- ☐ Notice of Intent
☐ Subsequent Report
☐ Final Abandonment Notice

TYPE OF ACTION

- ☐ Abandonment
☐ Recompletion
☐ Plugging Back
☐ Casing Repair
☐ Altering Casing
☒ Other change of operator
☐ Change of Plans
☐ New Construction
☐ Non-Routine Fracturing
☐ Water Shut-Off
☐ Conversion to Injection
☐ Dispose Water

(Note: Report results of multiple completion on Well Completion or Recompletion Report and Log form.)

13. Describe Proposed or Completed Operations (Clearly state all pertinent details, and give pertinent dates, including estimated date of starting any proposed work. If well is directionally drilled, give subsurface locations and measured and true vertical depths for all markers and zones pertinent to this work.)*

Amococ Production Company has turned over operatorship, effective immediately, to:

SG Interests I, Ltd.
Attn: A. M. O'Hare
PO Box 421
Blanco NM 87412

If there are any questions please contact A. M. O'Hare at 505-325-5599.

RECEIVED
AUG 17 1992
OIL CON. DIV.

14. I hereby certify that the foregoing is true and correct

Signed Dana M. Hyde

Title Agent

Date

(This space for Federal or State office use)

ACCEPTED FOR RECORD

Approved by _____
Conditions of approval, if any:

Title

AUG 19 1992

FARMINGTON RESOURCE AREA

Title 18 U.S.C. Section 1001, makes it a crime for any person knowingly and willfully to make to any department or agency of the United States any false, fictitious or fraudulent statements or representations as to any matter within its jurisdiction.

*See Instruction on Reverse Side

OIL CONSERVATION DIVISION
RECEIVED
UNITED STATES
DEPARTMENT OF THE INTERIOR
BUREAU OF LAND MANAGEMENT

30-045-28610

APPLICATION FOR PERMIT TO DRILL, DEEPEN, OR PLUG BACK

1a. TYPE OF WORK

DRILL ☒

DEEPEN ☐

PLUG BACK ☐

b. TYPE OF WELL

OIL
WELL ☐

GAS
WELL ☒

OTHER

Coal Seam

RINGHOLE
ZONE ☐

MULTIPLE
ZONE ☐

2. NAME OF OPERATOR

Amoco Production Company

ATTN: J. L. Hampton

3. ADDRESS OF OPERATOR

P. O. Box 800 Denver, Colorado 80201

4. LOCATION OF WELL (Report location clearly and in accordance with any State requirements.)

At surface
1835' FSL, 790' FWL NW/SW
At proposed prod. zone

Same

14. DISTANCE IN MILES AND DIRECTION FROM NEAREST TOWN OR POST OFFICE*

11 Miles from Aztec, NM

16. DISTANCE FROM PROPOSED*

LOCATION TO NEAREST
PROPERTY OR LEASE LINE, FT.
(Also to nearest drlg. unit line, if any)

790'

18. NO. OF ACRES IN LEASE

1120.00

17. NO. OF ACRES ASSIGNED
TO THIS WELL

320 acres /2

15. DISTANCE FROM PROPOSED LOCATION*

TO NEAREST WELL, DRILLING, COMPLETED,
OR APPLIED FOR, ON THIS LEASE, FT.

19. PROPOSED DEPTH

3019' TD

20. ROTARY OR CABLE TOOLS

Rotary

21. ELEVATIONS (Show whether DF, RT, GR, etc.)

6109' GR

This action is subject to technical and
procedural review pursuant to 43 CFR 3165.3
and appeal pursuant to 43 CFR 3165.4.

22. APPROX. DATE WORK WILL START*

As soon as permitted

23.

SIZE OF HOLE	SIZE OF CASING	WEIGHT PER FOOT	SETTING DEPTH	QUANTITY OF CEMENT
12 1/4"	8 5/8"	24#	250'	250 cf (cement to surface)
7 7/8"	5 1/2"	17#	3019 (TD)	845 cf (cement to surface)

Notice of Staking was submitted: 3/19/90

Lease Description:

T30N-R9W

Sec. 7: SE/4

Sec. 17: S/2

Sec. 18: SE/4

Sec. 21: E/2, NW/4

Replacement for expired APD

"Approval of this action does
not warrant that the applicant
holds legal or equitable rights
or title to this lease."

IN ABOVE SPACE DESCRIBE PROPOSED PROGRAM: If proposal is to deepen or plug back, give data on present productive zone and proposed new productive zone. If proposal is to drill or deepen directionally, give pertinent data on subsurface locations and measured and true vertical depths. Give blowout preventer program, if any.

24.

SIGNED

J. L. Hampton

TITLE Sr. Staff Admin. Supv.

DATE 7-19-91

(This space for Federal or State office use)

PERMIT NO.

APPROVAL DATE

APPROVED
AS AMENDED

APPROVED BY

TITLE

CONDITIONS OF APPROVAL, IF ANY:

OCT 15 1991
AREA MANAGER

*See Instructions On Reverse Side

Submit to Appropriate
District Office
State Lease - 4 copies
Fee Lease - 3 copies

State of New Mexico
Energy, Minerals and Natural Resources Department

Form C-102
Revised 1-1-89

OIL CONSERVATION DIVISION

P.O. Box 2088

Santa Fe, New Mexico 87504-2088

DISTRICT I

P.O. Box 1980, Hobbs, NM 88240

DISTRICT II

P.O. Drawer DD, Artesia, NM 88210

DISTRICT III

1000 Rio Brazos Rd., Aztec, NM 87410

WELL LOCATION AND ACREAGE DEDICATION PLAT


All Distances must be from the outer boundaries of the section

Operator AMOCO PRODUCTION COMPANY			Lease RIDDLE /H/		Well No. # 69
Unit Letter L	Section 17	Township 30 NORTH	Range 9 WEST	County San Juan	

Actual Footage Location of Well:

1835 feet from the SOUTH line and		790 feet from the WEST line	
Ground level Elev. 6109	Producing Formation Fruitland Coal	Pool Basin Fruitland Coal Gas	Dedicated Acreage: 5/8 320 Acres

- Outline the acreage dedicated to the subject well by colored pencil or hatchure marks on the plat below.
- If more than one lease is dedicated to the well, outline each and identify the ownership thereof (both as to working interest and royalty).
- If more than one lease of different ownership is dedicated to the well, have the interest of all owners been consolidated by communitization, unitization, force-pooling, etc.?
☐ Yes ☐ No If answer is "yes" type of consolidation _____
If answer is "no" list the owners and tract descriptions which have actually been consolidated. (Use reverse side of this form if necessary). _____
No allowable will be assigned to the well until all interests have been consolidated (by communitization, unitization, forced-pooling, or otherwise) or until a non-standard unit, eliminating such interest, has been approved by the Division.



OPERATOR CERTIFICATION

I hereby certify that the information contained herein is true and complete to the best of my knowledge and belief.

Signature *[Signature]*
Printed Name **J. L. Hampton**
Position **Se. Staff Admin. Supv.**
Company **Amoco Prod. Company**
Date **3/13/90**

SURVEYOR CERTIFICATION

I hereby certify that the well location shown on this plat was plotted from field notes of actual surveys made by me or under my supervision, and that the same is true and correct to the best of my knowledge and belief.

Date Surveyed
March 7, 1990

Signature & Seal of Professional Surveyor
GARY D. VANN
Registered Professional Land Surveyor
7016