

LAW OFFICES

**TANSEY, ROSEBROUGH, GERDING & STROTHER, P.C.**

621 WEST ARRINGTON

FARMINGTON, NEW MEXICO 87401

TELEPHONE: (505) 325-1801

OF COUNSEL  
Charles M. Tansey

October 2, 1992

Douglas A. Echols  
Richard L. Gerding  
Connie R. Martin  
Michael T. O'Loughlin  
James B. Payne  
Tommy Roberts  
Haskell D. Rosebrough  
Robin D. Strother  
Karen L. Townsend

IN DIVISION

RECEIVED

'92 00 PM 9 49 TELECOPIER:  
(505) 325-4675

Mailing Address:  
P. O. Box 1020  
Farmington, N.M. 87499

State of New Mexico  
Energy, Minerals and Natural  
Resources Department  
New Mexico Oil Conservation Division  
P.O. Box 2088  
Santa Fe, New Mexico 87501-2088

Attn: William J. Lemay, Director

Re: Applications for Compulsory Pooling  
SG Interests I, Ltd.  
San Juan County, New Mexico

Gentlemen:

Enclosed please find Applications for Compulsory Pooling  
filed on behalf of SG Interests I, Ltd. for the following lands,  
all located in San Juan County, New Mexico:

- 1) N/2 of Section 2, Township 29 North, Range 9 West
- 2) S/2 of Section 2, Township 29 North, Range 9 West
- 3) S/2 of S/2 of Section 19 and N/2 of Section 30,  
Township 29 North, Range 9 West
- 4) E/2 of Section 15, Township 29 North, Range 10 West
- 5) N/2 of Section 21, Township 29 North, Range 10 West
- 6) S/2 of Section 22, Township 29 North, Range 10 West
- 7) E/2 of Section 27, Township 29 North, Range 10 West
- 8) E/2 of Section 31, Township 29 North, Range 10 West
- 9) W/2 of Section 26, Township 29 North, Range 11 West
- 10) E/2 of Section 30, Township 30 North, Range 8 West


10588

State of New Mexico  
Oil Conservation Division  
Page 2  
October 2, 1992

- 11) S/2 of Section 17, Township 30 North, Range 9 West
- 12) ~~S/2 of Section 18, Township 30 North, Range 9 West~~
- 13) S/2 of Section 25, Township 30 North, Range 9 West
- 14) N/2 of Section 25, Township 30 North, Range 9 West

Please place these applications on the October 29th, 1992 docket of the New Mexico Oil Conservation Division. Please advise should you require any additional information.

Sincerely,



---

Tommy Roberts,  
Attorney for  
SG Interests I, Ltd.

TR:tlm

cc: Supervisor, District III Office  
New Mexico Oil Conservation Division  
1000 Rio Brazos Road  
Aztec, New Mexico 87410

cc: James B. Fullerton,  
Consulting Landman on behalf  
of SG Interests I, Ltd.  
1645 Court Place, Suite 406  
Denver, Colorado 80202

LAW OFFICES

**TANSEY, ROSEBROUGH, GERDING & STROTHER, P.C.**

621 WEST ARRINGTON  
FARMINGTON, NEW MEXICO 87401  
TELEPHONE: (505) 325-1801

OIL CONSERVATION DIVISION  
RECEIVED

'92 OCT 5 PM 9 50

TELECOPIER:  
(505) 325-4675

October 2, 1992

OF COUNSEL  
Charles M. Tansey

Douglas A. Echols  
Richard L. Gerding  
Connie R. Martin  
Michael T. O'Loughlin  
James B. Payne  
Tommy Roberts  
Haskell D. Rosebrough  
Robin D. Strother  
Karen L. Townsend

Mailing Address:  
P. O. Box 1020  
Farmington, N.M. 87499

State of New Mexico  
Energy, Minerals and Natural  
Resources Department  
New Mexico Oil Conservation Division  
P.O. Box 2088  
Santa Fe, New Mexico 87501-2088

*Case 10588*

Attn: William J. Lemay, Director

Re: Application for Compulsory Pooling  
SG Interests I, Ltd.  
E/2 of Section 18, Township 30 North, Range 9 West  
San Juan County, New Mexico

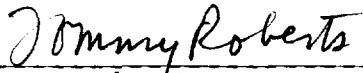
Gentlemen:

Please consider this letter the formal application of SG Interests I, Ltd. for an order of the New Mexico Oil Conservation Division force-pooling all mineral interests in the Basin-Fruitland Coal Gas Pool underlying the E/2 of Section 18, Township 30 North, Range 9 West, N.M.P.M., San Juan County, New Mexico, forming a standard 320.00 acre coal gas spacing and proration unit for said pool, to be dedicated to its Florance Gas Com I #3 Well to be drilled at a standard coal gas well location 1,410 feet from the north line and 1,610 feet from the east line of said Section 18. SG Interests I, Ltd. requests that such order designate SG Interests I, Ltd. as the operator of the proposed well, and that it provide for the recovery by the joining working interest owners of the cost of drilling, completing, equipping and operating the proposed well, together with a reasonable charge for risk involved in drilling the well. In addition, SG Interests I, Ltd. requests that the order establish a reasonable charge for the supervision of the well during the drilling and production stages.

State of New Mexico  
Oil Conservation Division  
Page 2  
October 2, 1992

Please place this application on the October 29th, 1992 docket of the New Mexico Oil Conservation Division. Please advise should you require any additional information.

Sincerely,

  
\_\_\_\_\_  
Tommy Roberts,  
Attorney for  
SG Interests I, Ltd.

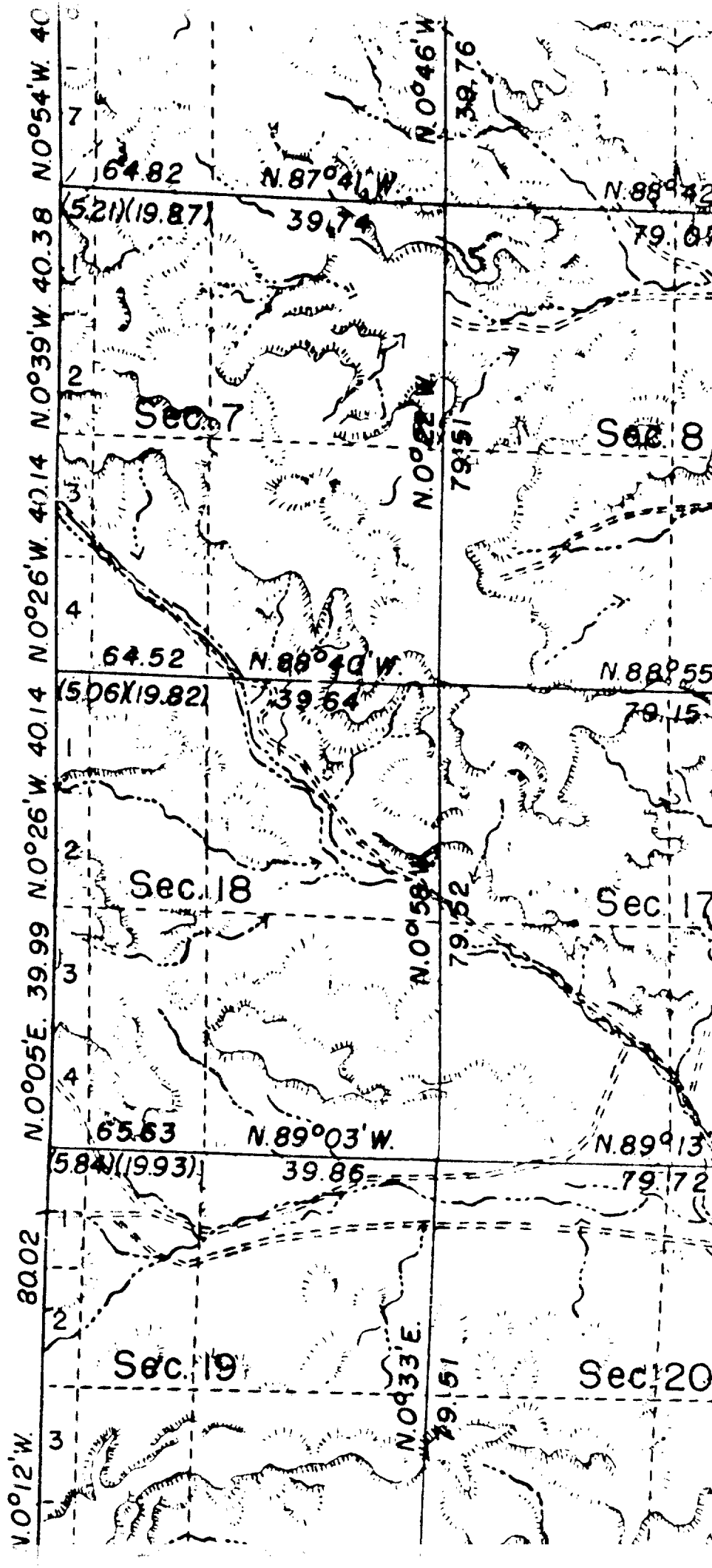
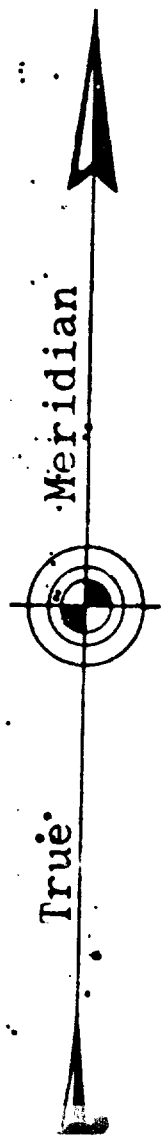
TR:tlm

cc: Supervisor, District III Office  
New Mexico Oil Conservation Division  
1000 Rio Brazos Road  
Aztec, New Mexico 87410

cc: James B. Fullerton,  
Consulting Landman on behalf  
of SG Interests I, Ltd.  
1645 Court Place, Suite 406  
Denver, Colorado 80202

①			
②	0		
③			
④			

SECTION 18 TOWNSHIP 30 North RANGE 9 West



UNITED STATES  
DEPARTMENT OF THE INTERIOR  
BUREAU OF LAND MANAGEMENT

FORM APPROVED  
Budget Bureau No. 1004-0135  
Expires: March 31, 1993

CONSERVATION DIVISION  
RECEIVED

SUNDRY NOTICES AND REPORTS ON WELLS

Do not use this form for proposals to drill or to deepen or reentry to a different reservoir.  
Use "APPLICATION FOR PERMIT—" for such proposals

5. Lease Designation and Serial No.

SF 080243

6. If Indian, Allottee or Tribe Name

7. If Unit or CA, Agreement Designation

8. Well Name and No.

Florance Gas Com I #3

9. API Well No.

10. Field and Pool, or Exploratory Area

Basin Fruitland Coal

11. County or Parish, State

San Juan County, NM

SUBMIT IN TRIPLICATE

1. Type of Well

☐ Oil Well ☒ Gas Well ☐ Other

2. Name of Operator

SG Interests I, Ltd. Attn: A. M. O'Hare

3. Address and Telephone No.

PO BOX 421, BLANCO NM 87412 505 325-5599

4. Location of Well (Footage, Sec., T., R., M., or Survey Description)

1610' FEL, 1410' FNL

Sec. 18, T30N, R9W

12. CHECK APPROPRIATE BOX(s) TO INDICATE NATURE OF NOTICE, REPORT, OR OTHER DATA

TYPE OF SUBMISSION

- ☐ Notice of Intent  
☐ Subsequent Report  
☐ Final Abandonment Notice

TYPE OF ACTION

- ☐ Abandonment  
☐ Recompletion  
☐ Plugging Back  
☐ Casing Repair  
☐ Altering Casing  
☐ Other \_\_\_\_\_
- ☐ Change of Plans  
☐ New Construction  
☐ Non-Routine Fracturing  
☐ Water Shut-Off  
☐ Conversion to Injection  
☐ Dispose Water

(Note: Report results of multiple completion on Well Completion or Recompletion Report and Log form.)

13. Describe Proposed or Completed Operations (Clearly state all pertinent details, and give pertinent dates, including estimated date of starting any proposed work. If well is directionally drilled, give subsurface locations and measured and true vertical depths for all markers and zones pertinent to this work.)\*

We request an extension of time to drill on this well.  
It will be drilled prior to February 1, 1993.

If you have any questions please contact A. M. O'Hare at (505) 325-5599.

THIS APPROVAL EXPIRES

APR 25 1993

RECEIVED

SEP 21 1992

OIL CONSERVATION  
DIVISION

14. I hereby certify that the foregoing is true and correct

Dana M. Hyde

Signed Dana M. Hyde

Title Agent

Date 09-15-92

(This space for Federal or State office use)

Approved by

Conditions of approval, if any:

Title

APPROVED

Title 18 U.S.C. Section 1001, makes it a crime for any person knowingly and willfully to make to any department or agency of the United States any false, fictitious or fraudulent statements or representations as to any matter within its jurisdiction.

\*See Instruction on Reverse Side

NMOCD

SEP 18 1992  
AREA MANAGER

UNITED STATES  
DEPARTMENT OF THE INTERIOR

BUREAU OF LAND MANAGEMENT

30-045-28621

APPLICATION FOR PERMIT TO DRILL, DEEPEN, OR PLUG BACK

1A. TYPE OF WORK ☒ DRILL ☐ DEEPEN ☐ PLUG BACK ☐

D. TYPE OF WELL  
OIL WELL ☐ GAS WELL ☒ OTHER Coal Seam ☐ SINGLE ZONE ☒ MULTIPLE ZONE ☐

2. NAME OF OPERATOR  
Amoco Production Company ATTN: J. L. Hampton

3. ADDRESS OF OPERATOR  
P. O. Box 800 Denver, Colorado 80201

4. LOCATION OF WELL (Report location clearly and in accordance with any State requirements.)  
At surface  
1410' FNL, 1610' FEL  
At proposed prod. zone  
Same

14. DISTANCE IN MILES AND DIRECTION FROM NEAREST TOWN OR POST OFFICE\*  
12 Miles From Aztec, NM

15. DISTANCE FROM PROPOSED LOCATION TO NEAREST PROPERTY OR LEASE LINE, FT.  
(Also to nearest drilg. unit line, if any) 1410'

16. NO. OF ACRES IN LEASE  
160'

17. NO. OF ACRES ASSIGNED TO THIS WELL  
320 acres E/2

18. DISTANCE FROM PROPOSED LOCATION TO NEAREST WELL, DRILLING, COMPLETED, OR APPLIED FOR, ON THIS LEASE, FT.  
3095' TD

19. PROPOSED DEPTH  
3095' TD

20. ROTARY OR CABLE TOOLS  
Rotary

21. ELEVATIONS (Show whether DF, RT, GR, etc.)  
6191 GR

22. APPROX. DATE WORK WILL START\*  
As soon as permitted

23. PROPOSED CASING AND CEMENTING PROGRAM

24. DRILLING OPERATIONS AUTHORIZED ARE SUBJECT TO COMPLIANCE WITH ATTACHED "GENERAL REQUIREMENTS"

25. QUANTITY OF CEMENT  
250 cf (cement to surface)  
867 cf (cement to surface)

26. NOTICE OF STAKING WAS SUBMITTED: 3/19/90

27. LEASE DESCRIPTION:  
T30N, R9W  
Sec. 7 SE/4  
Sec. 17 S/2  
Sec. 18: NE/4, SE/4  
Sec. 21 E/2, NW/4

28. REPLACEMENT FOR EXPIRED APD

29. IN ABOVE SPACE DESCRIBE PROPOSED PROGRAM: If proposal is to deepen or plug back, give data on present productive zone and proposed new productive zone. If proposal is to drill or deepen directionally, give pertinent data on subsurface locations and measured and true vertical depths. Give blowout preventer program, if any.

30. SIGNED J. L. Hampton

31. TITLE Sr. Staff Admin. Supv.

32. (This space for Federal or State office use)

33. PERMIT NO. APPROVAL DATE

34. APPROVED BY CONDITIONS OF APPROVAL, IF ANY:

35. TITLE AREA MANAGER

36. \*See Instructions On Reverse Side

37. Title 18 U.S.C. Section 1001 makes it a crime for any person knowingly and willfully to make to any Federal agency or department any false, fictitious or fraudulent statements or omissions, or to withhold or conceal any such information, material or documents which the person is lawfully required to furnish.



Submit to Appropriate  
District Office  
State Lease - 4 copies  
Fee Lease - 3 copies

State of New Mexico  
Energy, Minerals and Natural Resources Department

Form C-102  
Revised 1-1-89

OIL CONSERVATION DIVISION

P.O. Box 2088

Santa Fe, New Mexico 87504-2088

DISTRICT I

P.O. Box 1980, Hobbs, NM 88240

DISTRICT II

P.O. Drawer DD, Artesia, NM 88210

DISTRICT III

1000 Rio Brazos Rd., Aztec, NM 87410

WELL LOCATION AND ACREAGE DEDICATION PLAT

All Distances must be from the outer boundaries of the section

Operator <b>AMOCO PRODUCTION COMPANY</b>			Lease <b>FLORANCE GAS COM / I /</b>		Well No. <b># 3</b>
Unit Letter <b>G</b>	Section <b>18</b>	Township <b>30 NORTH</b>	Range <b>9 WEST</b>	County <b>SAN JUAN</b>	
Actual Footage Location of Well: <b>1410</b> feet from the <b>NORTH</b> line and <b>1610</b> feet from the <b>EAST</b> line					
Ground level Elev. <b>6191</b>	Producing Formation <b>Fruitland Coal</b>		Pool <b>Basin Fruitland Coal Gas</b>		Dedicated Acreage: <b>1/2 320 Acres</b>

1. Outline the acreage dedicated to the subject well by colored pencil or hatchure marks on the plat below.

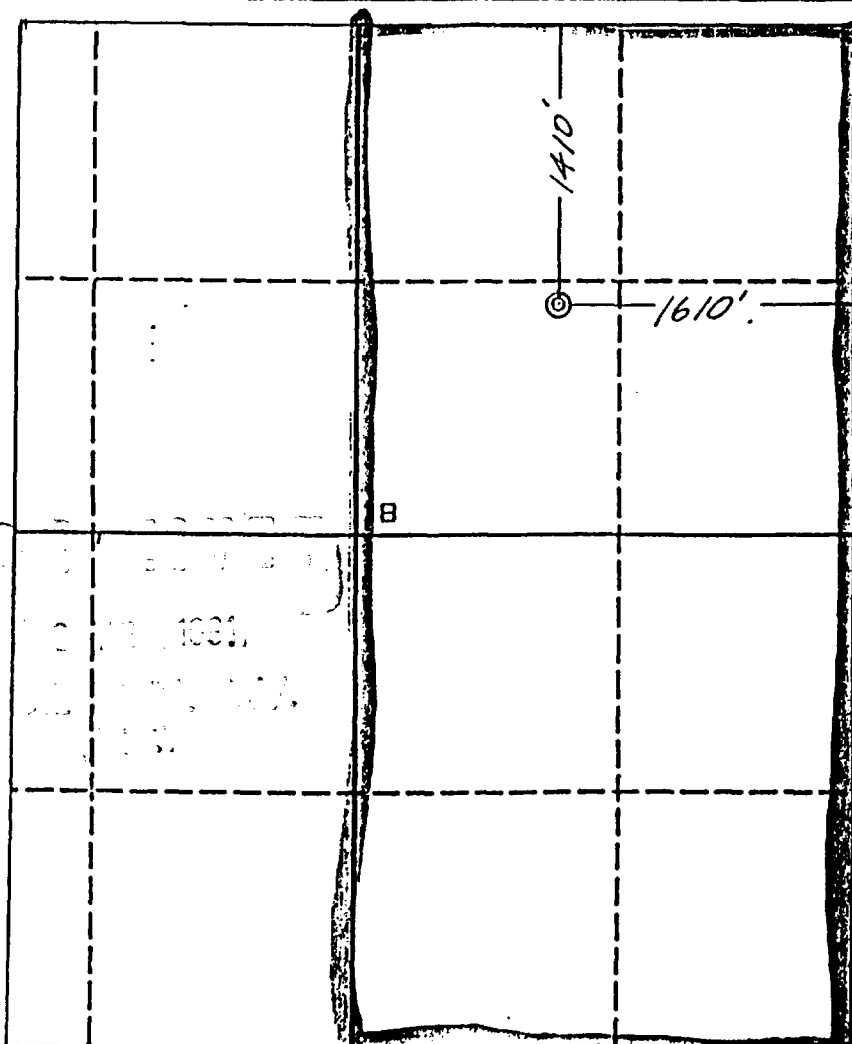
2. If more than one lease is dedicated to the well, outline each and identify the ownership thereof (both as to working interest and royalty).

3. If more than one lease of different ownership is dedicated to the well, have the interest of all owners been consolidated by communitization, unitization, force-pooling, etc.?

☐ Yes ☐ No If answer is "yes" type of consolidation

If answer is "no" list the owners and tract descriptions which have actually been consolidated. (Use reverse side of this form if necessary.)

No allowable will be assigned to the well until all interests have been consolidated (by communitization, unitization, forced-pooling, or otherwise) or until a non-standard unit, eliminating such interest, has been approved by the Division.



OPERATOR CERTIFICATION

I hereby certify that the information contained herein is true and complete to the best of my knowledge and belief.

Signature *J. L. Hampton*  
Printed Name **J. L. Hampton**  
Position **Sr. Staff Admin. Supr.**  
Company **Amoco Prod. Company**  
Date **3/13/90**

SURVEYOR CERTIFICATION

I hereby certify that the well location shown on this plat was plotted from field notes of actual surveys made by me or under my supervision, and that the same is true and correct to the best of my knowledge and belief.

Date Surveyed **March 7, 1990**

Signature & Seal of Professional Surveyor  
**GARY D. VANN**  
7016  
GARY D. VANN  
7016  
REGISTERED PROFESSIONAL LAND SURVEYOR

