

MERIDIAN OIL

December 21, 1992

OIL CONSERVATION DIVISION
RECEIVED
'92 DE 23 AM 8 54

State of New Mexico
Energy, Minerals and Natural Resources Department
Oil Conservation Division
P. O. Box 2088
Santa Fe, New Mexico 87504

Atten: Michael E. Stogner
Chief Hearing Officer/Engineer

RE: Application for a non-standard 160-acre gas
spacing and proration unit comprising the E/2 E/2
of Section 7, Township 26 South, Range 37 East
NMPM, Undesignated Rhodes Yates-Seven Rivers
Gas Pool, Lea County, New Mexico
FARNSWORTH 'B' FEDERAL # 1
LC-056927-B

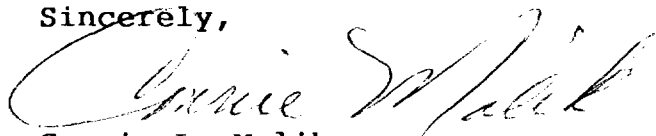
Case 10659

Dear Mr. Stogner:

Please accept this as a request for hearing in the above referenced matter. I understand that you are unable to process the subject application administratively under General Rule 104.D(2) and that the only means to authorize our request is through the notice and hearing procedure as provided in General Rule 1207.

I understand the next open hearing date will be January 21, 1993. Thank you for your help. Should you have any questions concerning this matter, please contact me at (915) 688-6898.

Sincerely,



Connie L. Malik
Regulatory Compliance Representative

CLM/cm

cc: Oil Conservation Division - Hobbs
Well File
Tom O'Donnell
Don McBee
Regulatory File

MERIDIAN OIL

OIL CONSERVATION DIVISION
RECEIVED

'92 DEC 24 AM 8 57

December 17, 1992

Mr. Michael E. Stogner
OIL CONSERVATION DIVISION
P.O. Box 2088
Santa Fe, New Mexico 87504

Case 10659

RE: APPLICATION FOR A NON-STANDARD 160-ACRE GAS SPACING
AND PRORATION UNIT COMPRISING THE E/2 E/2 OF SECTION
7, TOWNSHIP 26 SOUTH, RANGE 37 EAST, NMPM, UNDESIGNATED
RHODES YATES-SEVEN RIVERS GAS POOL, LEA COUNTY, NEW MEXICO

Mr. Stogner:

Please find enclosed the Waiver from the Offsetting Operator on the
above application. Meridian Oil Inc. respectfully requests approval
as soon as possible.

Should you need additional information, please contact me at 915-688-6943.

Sincerely,



Donna J. Williams
Production Assistant

xc: Well File
D. McBee
Land Dept.
Joint Interest
Reservoir Eng.
Production Eng.
Geologist
OCD - Hobbs, New Mexico
Hobbs Field Office
Production Services - Richard Atchley
Becky Kidd - Houston Corp.
Regulatory Copy

RICHARD P. REEVE
OIL & GAS PROPERTIES
P. O. BOX 9938
MIDLAND, TEXAS 79708
(915) 684-7222

17 November 1992

TO: Tom Olle
Meridian Oil
Midland, Texas

RE: Notification of your intent to drill a non-standard proration unit. Location of drill site being the NE/4 NE/4 Section 7, Township 26 South, Range 37 East, Lea County New Mexico. Unit designation: E/2 E/2 or 160 acres of the same section.

Mr. Olle,


We have been notified of your intent to drill the above described well with a non-standard proration unit.

We have no objection to this. Please contact us if you have further questions.

Very truly yours,

BRUCE A. WILBANKS COMPANY


Richard P. Reeve


BY: Bruce A. Wilbanks, President



STATE OF NEW MEXICO
ENERGY, MINERALS AND NATURAL RESOURCES DEPARTMENT
OIL CONSERVATION DIVISION



BRUCE KING
GOVERNOR

ANITA LOCKWOOD
CABINET SECRETARY

December 8, 1992

POST OFFICE BOX 2088
STATE LAND OFFICE BUILDING
SANTA FE, NEW MEXICO 87504
(505) 827-5800

Meridian Oil, Inc.
P.O. Box 51810
Midland, TX 79710-1810

Attention: C. Kurt Stropeli

RE: Application for a non-standard 160-acre gas spacing and proration unit comprising the E/2 E/2 of Section 7, Township 26 South, Range 37 East, NMPM, Undesignated Rhodes Yates-Seven Rivers Gas Pool, Lea County, New Mexico.

Dear Mr. Stropeli:

I am unable to process the subject application administratively under General Rule 104.D(2). The only means to authorize your request as stated is through the notice and hearing procedures as provided in General Rule 1207.

Should you wish to proceed in this manner, please contact me by letter so that your request can be docketed for a hearing.

Should you have any questions concerning this matter, please contact me at (505) 827-5811.

Sincerely,

A handwritten signature in cursive script, appearing to read "Michael E. Stogner".

Michael E. Stogner
Chief Hearing Officer/Engineer

MES/amg

cc: Oil Conservation Division - Hobbs



STATE OF NEW MEXICO
ENERGY, MINERALS AND NATURAL RESOURCES DEPARTMENT
RECEIVED
OIL CONSERVATION DIVISION
HOBBBS DISTRICT OFFICE
'92 NOV 20 AM 10 08

BRUCE KING
GOVERNOR

POST OFFICE BOX 1980
HOBBBS, NEW MEXICO 88241-1980
(505) 393-6161

OIL CONSERVATION DIVISION
P. O. BOX 2088
SANTA FE, NEW MEXICO 87501

Case 10659

RE: Proposed:

MC _____
DHC _____
NSL _____
NSP X _____
SWD _____
WFX _____
PMX _____

Gentlemen:

I have examined the application for the:

Meridian Oil Inc. Farnsworth B Fed #1-A 7.26-27
Operator Lease & Well No. Unit S-T-R

and my recommendations are as follows:

OK

Yours very truly,

Jerry Sexton
Supervisor, District 1

/ed

MERIDIAN OIL

OIL CONSERVATION DIVISION
RECEIVED

'92 NOV 16 AM 9 15

November 11, 1992

Mr. Michael Stogner
Oil Conservation Division
P.O. Box 2088
Santa Fe, NM 87504

RE: NON-STANDARD GAS UNIT
FARNSWORTH "B" FEDERAL NO.1
990' FNL & 660' FEL
UNIT LETTER A, SEC. 7, T-26-S, R-37-E
RHODES YATES-SEVEN RIVERS GAS FIELD
LEA COUNTY, NEW MEXICO
LC-056927-B

*Set for
hearing per a
phone conversation
w/ Connie M.
11/10/92
Case 10659*

Dear Mr. Stogner:

Meridian Oil Inc. requests administrative approval for a non-standard gas unit for the captioned proposed well. The lease description and the Rhodes-Yates-Seven Rivers gas unit description is the E 1/2 of the E 1/2 of section 7, T-26-S, R-37-E, Lea County, NMPA. A letter asking for waiver of objection, together with a copy of this application is being hand-carried to the offsetting operator.

Sincerely,

C. Kurt Stropoli

C. Kurt Stropoli
Production Assistant

cc: Well File

Don McBee
Tom O'Donnell
Land (2)
Joint Interest
Reservoir Engineer
Production Engineer
Geologist
Field Office-Kermit
Richard Atchley
OCD-Hobbs
Houston Corporate-Gas Contract Admin. & Regulatory Compliance
Regulatory File

OIL CONSERVATION DIVISION

P.O. Box 2088

Santa Fe, New Mexico 87504-2088

DISTRICT I

P.O. Box 1980, Hobbs, NM 88240

DISTRICT II

P.O. Drawer DD, Artesia, NM 88210

DISTRICT III

1000 Rio Brazos Rd., Artec, NM 87410

WELL LOCATION AND ACREAGE DEDICATION PLAT

All Distances must be from the outer boundaries of the section

Operator MERIDIAN OIL INC.			Lease FARNSWORTH "B" FEDERAL		Well No. 1
Unit Letter A	Section 7	Township 26 SOUTH	Range 37 EAST	County LEA	


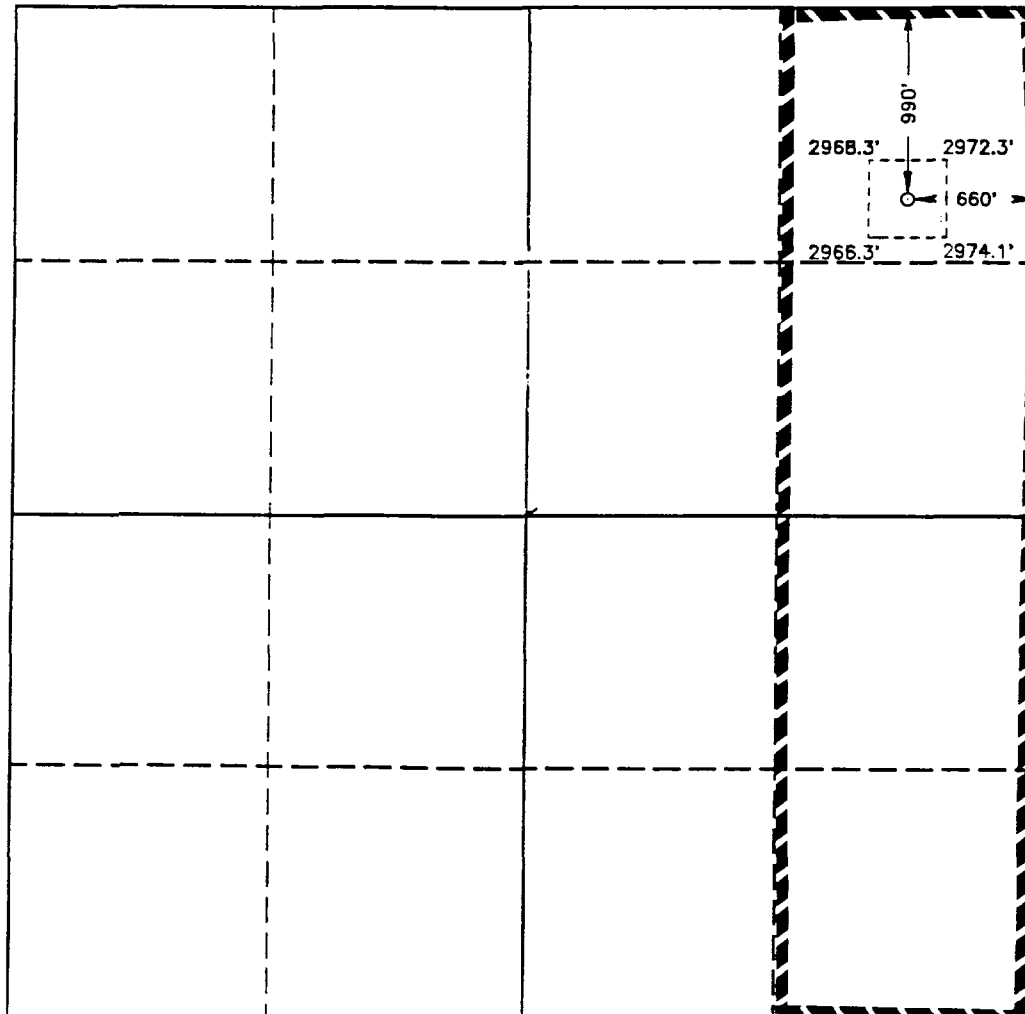
Actual Footage Location of Well:

990 feet from the NORTH line and		660 feet from the EAST line	
Ground Level Elev. 2969.7'	Producing Formation YATES-SEVEN RIVERS	Pool RHODES YATES-SEVEN RIVERS GAS	Dedicated Acreage: 160 Acres

1. Outline the acreage dedicated to the subject well by colored pencil or hatchure marks on the plat below.
2. If more than one lease is dedicated to the well, outline each and identify the ownership thereof (both as to working interest and royalty).
3. If more than one lease of different ownership is dedicated to the well, have the interest of all owners been consolidated by communitization, unitization, force-pooling, etc.?
☐ Yes ☐ No If answer is "yes" type of consolidation _____

If answer is "no" list of owners and tract descriptions which have actually been consolidated. (Use reverse side of this form necessary.)

No allowable will be assigned to the well unit all interests have been consolidated (by communitization, unitization, forced-pooling, otherwise) or until a non-standard unit, eliminating such interest, has been approved by the Division.



OPERATOR CERTIFICATION

I hereby certify the the information contained herein is true and complete to the best of my knowledge and belief.

Signature
C. KURT STROPOL

Printed Name

PRODUCTION ASSISTANT

Position

MERIDIAN OIL INC.

Company

11/11/92

Date

SURVEYOR CERTIFICATION

I hereby certify that the well location shown on this plat was plotted from field notes of actual surveys made by me or under my supervision, and that the same is true and correct to the best of my knowledge and belief.

Date Surveyed
AUGUST 20, 1992

Signature & Seal of
Professional Surveyor

REGISTERED LAND SURVEYOR
No. 3289
Certificate No. JOHN W. WEST, 876
RONALD E. EIDSON, 3238
GARY S. BATES, 7977
92-11-11-208