

STATE OF NEW MEXICO
ENERGY, MINERALS AND NATURAL RESOURCES DEPARTMENT
OIL CONSERVATION DIVISION
CASES 10,783, 10,784

EXAMINER HEARING

IN THE MATTER OF:


In the matter of the hearing called by the Oil Conservation Division upon its own motion for an order creating, redesignating and extending vertical and horizontal limits of certain pools in Lea and Roosevelt Counties, New Mexico

In the matter of the hearing called by the Oil Conservation Division on its own motion for an order creating and extending certain pools in Chaves and Eddy Counties, New Mexico

TRANSCRIPT OF PROCEEDINGS

BEFORE: MICHAEL E. STOGNER, EXAMINER

ORIGINAL



STATE LAND OFFICE BUILDING

SANTA FE, NEW MEXICO

July 29, 1993

A P P E A R A N C E S

FOR THE DIVISION:

ROBERT G. STOVALL
Attorney at Law
Legal Counsel to the Division
State Land Office Building
Santa Fe, New Mexico 87504

* * *

1 WHEREUPON, the following proceedings were had
2 at 3:35 p.m.:

3
4
5
6 EXAMINER STOGNER: This hearing will come to
7 order. I will call both Cases 10,783 and 10,784 to be
8 consolidated.

9 10,783 is In the matter of the hearing called
10 by the Oil Conservation Division upon its own motion
11 for an order creating, redesignating and extending
12 vertical and horizontal limits of certain pools in Lea
13 and Roosevelt Counties, New Mexico.

14 Case 10,784 is also In the matter of the
15 hearing called by the Oil Conservation Division on its
16 own motion for an order creating and extending certain
17 pools in Chaves and Eddy Counties, New Mexico.

18 At this time I will call for appearances.

19 MR. STOVALL: Robert G. Stovall of Santa Fe,
20 representing the Division, and I have one brilliant
21 witness. Oh, no, I'm sorry, I've got one witness.

22 EXAMINER STOGNER: Since there are no other
23 people in the room, I will assume there's no other
24 appearances.

25 Mr. Johnson, raise your right hand.

1 ROY JOHNSON,
2 the witness herein, after having been first duly sworn
3 upon his oath, was examined and testified as follows:

4 DIRECT EXAMINATION

5 BY MR. STOVALL:

6 Q. Would you please state your name?

7 A. Roy Johnson.

8 Q. Place of residence?

9 A. Santa Fe.

10 Q. And how are you employed, Mr. Johnson?

11 A. Marginally.

12 Q. By whom?

13 A. The Oil Conservation Division.

14 Q. In what capacity?

15 A. Senior geologist.

16 Q. Have you previously testified before the
17 Division and had your qualifications as a senior
18 geologist accepted as a matter of record?

19 A. I have.

20 Q. And are you prepared today to make
21 recommendations regarding the nomenclatures in Lea and
22 Roosevelt Counties in Case 10,783 and in Chaves and
23 Eddy Counties in 10,784?

24 A. I am.

25 Q. How's life in Clayton?

1 A. Hot.

2 Q. Have you -- are your recommendations -- How
3 are your recommendations presented?

4 A. In the form of an exhibit labeled Exhibit 1.

5 Q. In each case?

6 A. Yes, in each case.

7 Q. Have you had the opportunity to compare
8 Exhibit 1 in each case with the docket that was
9 prepared for today's hearing to determine whether there
10 are any differences between the two?

11 A. I have.

12 Q. And are there any?

13 A. In Case 10,783, Paragraph (aa), it has been
14 advertised correctly. However, it appears wrong on the
15 docket and it should read, "Extend the East Livingston
16 Ridge-Delaware Pool in Lea County", and it is written
17 "East Lovington".

18 Q. Are there any other differences?

19 A. None that I am aware of.

20 Q. Are these exhibits prepared in the ordinary
21 course of the business of the Oil Conservation
22 Division?

23 A. They are.

24 MR. STOVALL: In the interest of protecting
25 my client, I will ask no further questions.

1 EXAMINER STOGNER: I have no questions of Mr.
2 Johnson. He may be excused.

3 MR. STOVALL: I offer Exhibit 1 in each case.

4 EXAMINER STOGNER: Exhibit 1 in each case
5 will be admitted into evidence.

6 Both Cases 10,783 and 10,784 will be taken
7 under advisement, and hearing adjourned.

8 (Thereupon, these proceedings were concluded
9 at 3:40 p.m.)

10 * * *

11

12

13

14

15

16

17

18

19

20

21

22

23

24

25

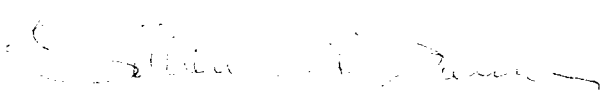
1 CERTIFICATE OF REPORTER

2
3 STATE OF NEW MEXICO)
4) ss.
COUNTY OF SANTA FE)

5
6 I, Steven T. Brenner, Certified Court
7 Reporter and Notary Public, HEREBY CERTIFY that the
8 foregoing transcript of proceedings before the Oil
9 Conservation Division was reported by me; that I
10 transcribed my notes; and that the foregoing is a true
11 and accurate record of the proceedings.

12 I FURTHER CERTIFY that I am not a relative or
13 employee of any of the parties or attorneys involved in
14 this matter and that I have no personal interest in the
15 final disposition of this matter.

16 WITNESS MY HAND AND SEAL August 31st, 1993.

17
18 
19 STEVEN T. BRENNER
CCR No. 7

20 My commission expires: October 14, 1994
21

22 I do hereby certify that the foregoing is
23 a complete record of the proceedings in
the Examiner hearing of Case Nos 10783 & 10784
24 heard by me on 24 July 1993:

25 , Examiner
Oil Conservation Division

STATE OF NEW MEXICO
ENERGY, MINERALS AND NATURAL RESOURCES DEPARTMENT
OIL CONSERVATION DIVISION

IN THE MATTER OF THE HEARING
CALLED BY THE OIL CONSERVATION
DIVISION FOR THE PURPOSE OF
CONSIDERING:

CASE NO. 10784
Order No. R-9938

THE APPLICATION OF THE OIL CONSERVATION
DIVISION UPON ITS OWN MOTION FOR AN
ORDER CREATING AND EXTENDING CERTAIN
POOLS IN CHAVES AND EDDY COUNTIES, NEW
MEXICO.

ORDER OF THE DIVISION

BY THE DIVISION:

This cause came on for hearing at 8:15 a.m. on July 29, 1993, at Santa Fe, New Mexico, before Examiner Michael E. Stogner.

NOW, on this 17th day of August, 1993, the Division Director, having considered the testimony, the record, and the recommendations of the Examiner, and being fully advised in the premises,

FINDS THAT:

(1) Due public notice having been given as required by law, the Division has jurisdiction of this cause and the subject matter thereof.

(2) There is need for the creation of a new pool in Eddy County, New Mexico, for the production of gas from the Atoka formation, said pool to bear the designation of West Bear Grass Draw-Atoka Gas Pool. Said West Bear Grass Draw-Atoka Gas Pool was discovered by the Amoco Production Company Empire South Deep Unit Well No. 6 located in Unit P of Section 1, Township 18 South, Range 28 East, NMPM. It was completed in the Atoka formation on May 28, 1993. The top of the perforations is at 10,230 feet.

(3) There is need for the creation of a new pool in Eddy County, New Mexico, for the production of oil from the Delaware formation, said pool to bear the designation of North Brushy Draw-Delaware Pool. Said North Brushy Draw-Delaware Pool was discovered by the Southwest Royalties North Brushy Draw 35 Federal Well No. 1 located in Unit G of Section 35,

Case No. 10784
Order No. R-9938
-2-

Township 25 South, Range 29 East, NMPM. It was completed in the Delaware formation on March 25, 1993. The top of the perforations is at 5,583 feet.

(4) There is need for the creation of a new pool in Eddy County, New Mexico, for the production of gas from the Wolfcamp formation, said pool to bear the designation of Southeast Carlsbad-Wolfcamp Gas Pool. Said Southeast Carlsbad-Wolfcamp Gas Pool was discovered by the Collins and Ware, Inc. Happy Valley Federal Com Well No. 1 located in Unit G of Section 28, Township 22 South, Range 26 East, NMPM. It was completed in the Wolfcamp formation on March 8, 1993. The top of the perforations is at 9,571 feet.

(5) There is need for the creation of a new pool in Eddy County, New Mexico, for the production of gas from the Morrow formation, said pool to bear the designation of East Cedar Lake-Morrow Gas Pool. Said East Cedar Lake-Morrow Gas Pool was discovered by the Texaco Exploration and Production, Inc. Dow "B" 33 Federal Well No. 1 located in Unit J of Section 33, Township 17 South, Range 31 East, NMPM. It was completed in the Morrow formation on October 4, 1992. The top of the perforations is at 11,614 feet.

(6) There is need for the creation of a new pool in Eddy County, New Mexico, for the production of gas from the Atoka formation, said pool to bear the designation of Crooked Creek-Atoka Gas Pool. Said Crooked Creek-Atoka Gas Pool was discovered by the Yates Petroleum Corporation Lechuguilla Canyon AJ Federal Well No. 1 located in Unit O of Section 8, Township 24 South, Range 24 East, NMPM. It was completed in the Atoka formation on December 14, 1992. The top of the perforations is at 9,657 feet.

(7) There is need for the creation of a new pool in Eddy County, New Mexico, for the production of gas from the Strawn formation, said pool to bear the designation of North Hoag Tank-Strawn Gas Pool. Said North Hoag Tank-Strawn Gas Pool was discovered by the Yates Petroleum Corporation Rancherita AMH State Com Well No. 1 located in Unit N of Section 8, Township 19 South, Range 24 East, NMPM. It was completed in the Strawn formation on April 23, 1993. The top of the perforations is at 7,925 feet.

(8) There is need for the creation of a new pool in Eddy County, New Mexico, for the production of oil from the Bone Spring formation, said pool to bear the designation of Illinois Camp-Bone Spring Pool. Said Illinois Camp-Bone Spring Pool was discovered by the Mewbourne Oil Company Turkey Track "15" State Well No. 1 located in Unit E of Section 15,

Case No. 10784
Order No. R-9938

-3-

Township 18 South, Range 28 East, NMPM. It was completed in the Bone Spring formation on April 17, 1993. The top of the perforations is at 6,418 feet.

(9) There is need for the creation of a new pool in Eddy County, New Mexico, for the production of gas from the Upper Pennsylvanian formation, said pool to bear the designation of South Indian Basin-Upper Pennsylvanian Gas Pool. Said South Indian Basin-Upper Pennsylvanian Gas Pool was discovered by the Yates Petroleum Corporation Bandana Federal Unit Well No. 1 located in Unit H of Section 20, Township 22 South, Range 24 East, NMPM. It was completed in the Upper Pennsylvanian formation on April 23, 1993. The top of the perforations is at 8,514 feet.

(10) There is need for the creation of a new pool in Eddy County, New Mexico, for the production of oil from the Wolfcamp formation, said pool to bear the designation of South Leo-Wolfcamp Pool. Said South Leo-Wolfcamp Pool was discovered by the Yates Petroleum Corporation Benson Deep Federal ET Com Well No. 1 located in Unit B of Section 33, Township 18 South, Range 30 East, NMPM. It was completed in the Wolfcamp formation on April 14, 1993. The top of the perforations is at 9,563 feet.

(11) There is need for the creation of a new pool in Eddy County, New Mexico, for the production of oil from the Delaware formation, said pool to bear the designation of Southeast Quahada Ridge-Delaware Pool. Said Southeast Quahada Ridge-Delaware Pool was discovered by the Enron Oil and Gas James Ranch Unit Well No. 19 located in Unit J of Section 36, Township 22 South, Range 30 East, NMPM. It was completed in the Delaware formation on April 12, 1993. The top of the perforations is at 7,418 feet.

(12) There is need for the creation of a new pool in Eddy County, New Mexico, for the production of oil from the Delaware (Brushy Canyon) formation, said pool to bear the designation of Red Bluff-Brushy Canyon Pool. Said Red Bluff-Brushy Canyon Pool was discovered by the Yates Petroleum Corporation Flower AGA State Well No. 1 located in Unit I of Section 3, Township 26 South, Range 28 East, NMPM. It was completed in the Brushy Canyon formation on February 11, 1993. The top of the perforations is at 6,039 feet.

(13) There is need for the extension of the Southeast Acme-San Andres Pool, the Coyote-Queen Pool, the South Pecos Slope-Abo Gas Pool, the Pine Lodge-Abo Gas Pool, and the Race Track-Devonian Pool, all in Chaves County, New Mexico, and the East Burton Flat-Strawn Gas Pool, the Cabin Lake-Delaware

Case No. 10784
Order No. R-9938
-4-

Pool, the East Catclaw Draw-Delaware Pool, the Cemetery-Morrow Gas Pool, the North Dagger Draw-Upper Pennsylvanian Pool, the Eagle Creek-Permo Pennsylvanian Gas Pool, the Esperanza-Delaware Pool, the South Golden Lane-Delaware Pool, the Grayburg Jackson-Seven Rivers-Queen-Grayburg-San Andres Pool, the Greenwood-Bone Spring Pool, the East Herradura Bend-Delaware Pool, the North Illinois Camp-Morrow Gas Pool, the Ingle Wells-Delaware Pool, the Los Medanos-Delaware Pool, the Los Medanos-Morrow Gas Pool, the South Loving-Delaware Pool, the Nash Draw-Cherry Canyon Pool, the East Red Lake-Upper Pennsylvanian Gas Pool, the West Sand Dunes-Delaware Pool, and the Walters Lake-Bone Spring Pool, all in Eddy County, New Mexico.

(14) The effective date of this order and all creations and extensions included herein should be August 1, 1993.

IT IS THEREFORE ORDERED THAT:

(a) A new pool in Eddy County, New Mexico, classified as a gas pool for Atoka production is hereby created and designated as the West Bear Grass Draw-Atoka Gas Pool, consisting of the following described area:

TOWNSHIP 18 SOUTH, RANGE 28 EAST, NMPM
Section 1: S/2

(b) A new pool in Eddy County, New Mexico, classified as an oil pool for Delaware production is hereby created and designated as the North Brushy Draw-Delaware Pool, consisting of the following described area:

TOWNSHIP 25 SOUTH, RANGE 29 EAST, NMPM
Section 35: NE/4
Section 36: W/2

(c) A new pool in Eddy County, New Mexico, classified as a gas pool for Wolfcamp production is hereby created and designated as the Southeast Carlsbad-Wolfcamp Gas Pool, consisting of the following described area:

TOWNSHIP 22 SOUTH, RANGE 26 EAST, NMPM
Section 28: N/2

(d) A new pool in Eddy County, New Mexico, classified as a gas pool for Morrow production is hereby created and designated as the East Cedar Lake-Morrow Gas Pool, consisting of the following described area:

Case No. 10784
Order No. R-9938
-5-

TOWNSHIP 17 SOUTH, RANGE 31 EAST, NMPM
Section 33: E/2

(e) A new pool in Eddy County, New Mexico, classified as a gas pool for Atoka production is hereby created and designated as the Crooked Creek-Atoka Gas Pool, consisting of the following described area:

TOWNSHIP 24 SOUTH, RANGE 24 EAST, NMPM
Section 8: S/2

(f) A new pool in Eddy County, New Mexico, classified as a gas pool for Strawn production is hereby created and designated as the North Hoag Tank-Strawn Gas Pool, consisting of the following described area:

TOWNSHIP 19 SOUTH, RANGE 24 EAST, NMPM
Section 8: S/2

(g) A new pool in Eddy County, New Mexico, classified as an oil pool for Bone Spring production is hereby created and designated as the Illinois Camp-Bone Spring Pool, consisting of the following described area:

TOWNSHIP 18 SOUTH, RANGE 28 EAST, NMPM
Section 15: W/2

(h) A new pool in Eddy County, New Mexico, classified as a gas pool for Upper Pennsylvanian production is hereby created and designated as the South Indian Basin-Upper Pennsylvanian Gas Pool, consisting of the following described area:

TOWNSHIP 22 SOUTH, RANGE 24 EAST, NMPM
Section 20: E/2

(i) A new pool in Eddy County, New Mexico, classified as an oil pool for Wolfcamp production is hereby created and designated as the South Leo-Wolfcamp Pool, consisting of the following described area:

TOWNSHIP 18 SOUTH, RANGE 30 EAST, NMPM
Section 33: NE/4

(j) A new pool in Eddy County, New Mexico, classified as an oil pool for Delaware production is hereby created and designated as the Southeast Quahada Ridge-Delaware Pool, consisting of the following described area:

Case No. 10784
Order No. R-9938
-6-

TOWNSHIP 22 SOUTH, RANGE 30 EAST, NMPM
Section 36: SE/4

(k) A new pool in Eddy County, New Mexico, classified as an oil pool for Delaware (Brushy Canyon) production is hereby created and designated as the Red Bluff-Brushy Canyon Pool, consisting of the following described area:

TOWNSHIP 26 SOUTH, RANGE 28 EAST, NMPM
Section 3: SE/4

(l) The Southeast Acme-San Andres Pool in Chaves County, New Mexico, as heretofore classified, defined, and described, is hereby extended to include therein:

TOWNSHIP 8 SOUTH, RANGE 27 EAST, NMPM
Section 11: SE/4
Section 12: SW/4
Section 14: NE/4

(m) The East Burton Flat-Strawn Gas Pool in Eddy County, New Mexico, as heretofore classified, defined, and described, is hereby extended to include therein:

TOWNSHIP 20 SOUTH, RANGE 29 EAST, NMPM
Section 2: N/2

(n) The Cabin Lake-Delaware Pool in Eddy County, New Mexico, as heretofore classified, defined, and described, is hereby extended to include therein:

TOWNSHIP 22 SOUTH, RANGE 30 EAST, NMPM
Section 1: SE/4

(o) The East Catclaw Draw-Delaware Pool in Eddy County, New Mexico, as heretofore classified, defined, and described, is hereby extended to include therein:

TOWNSHIP 21 SOUTH, RANGE 26 EAST, NMPM
Section 16: NW/4

(p) The Cemetery-Morrow Gas Pool in Eddy County, New Mexico, as heretofore classified, defined, and described, is hereby extended to include therein:

TOWNSHIP 20 SOUTH, RANGE 24 EAST, NMPM
Section 35: N/2

(q) The Coyote-Queen Pool in Chaves County, New Mexico, as heretofore classified, defined, and described, is hereby

Case No. 10784
Order No. R-9938
-7-

extended to include therein:

TOWNSHIP 11 SOUTH, RANGE 27 EAST, NMPM
Section 20: SW/4

(r) The North Dagger Draw-Upper Pennsylvanian Pool in Eddy County, New Mexico, as heretofore classified, defined, and described, is hereby extended to include therein:

TOWNSHIP 19 SOUTH, RANGE 25 EAST, NMPM
Section 21: SW/4

(s) The Eagle Creek-Permo Pennsylvanian Gas Pool in Eddy County, New Mexico, as heretofore classified, defined, and described, is hereby extended to include therein:

TOWNSHIP 17 SOUTH, RANGE 25 EAST, NMPM
Section 15: S/2
Section 16: S/2

(t) The Esperanza-Delaware Pool in Eddy County, New Mexico, as heretofore classified, defined, and described, is hereby extended to include therein:

TOWNSHIP 22 SOUTH, RANGE 27 EAST, NMPM
Section 10: S/2
Section 15: W/2

(u) The South Golden Lane-Delaware Pool in Eddy County, New Mexico, as heretofore classified, defined, and described, is hereby extended to include therein:

TOWNSHIP 21 SOUTH, RANGE 29 EAST, NMPM
Section 8: SE/4

(v) The Grayburg Jackson-Seven Rivers-Queen-Grayburg-San Andres Pool in Eddy County, New Mexico, as heretofore classified, defined, and described, is hereby extended to include therein:

TOWNSHIP 17 SOUTH, RANGE 29 EAST, NMPM
Section 17: NE/4

(w) The Greenwood-Bone Spring Pool in Eddy County, New Mexico, as heretofore classified, defined, and described, is hereby extended to include therein:

TOWNSHIP 19 SOUTH, RANGE 31 EAST, NMPM
Section 12: NW/4

Case No. 10784
Order No. R-9938
-8-

(x) The East Herradura Bend-Delaware Pool in Eddy County, New Mexico, as heretofore classified, defined, and described, is hereby extended to include therein:

TOWNSHIP 22 SOUTH, RANGE 28 EAST, NMPM
Section 25: SW/4

TOWNSHIP 23 SOUTH, RANGE 28 EAST, NMPM
Section 2: SE/4

(y) The North Illinois Camp-Morrow Gas Pool in Eddy County, New Mexico, as heretofore classified, defined, and described, is hereby extended to include therein:

TOWNSHIP 17 SOUTH, RANGE 27 EAST, NMPM
Section 36: S/2

(z) The Ingle Wells-Delaware Pool in Eddy County, New Mexico, as heretofore classified, defined, and described, is hereby extended to include therein:

TOWNSHIP 23 SOUTH, RANGE 31 EAST, NMPM
Section 26: N/2 and SE/4
Section 35: NE/4

(aa) The Los Medanos-Delaware Pool in Eddy County, New Mexico, as heretofore classified, defined, and described, is hereby extended to include therein:

TOWNSHIP 23 SOUTH, RANGE 31 EAST, NMPM
Section 17: SE/4

(bb) The Los Medanos-Morrow Gas Pool in Eddy County, New Mexico, as heretofore classified, defined, and described, is hereby extended to include therein:

TOWNSHIP 22 SOUTH, RANGE 30 EAST, NMPM
Section 36: All

(cc) The South Loving-Delaware Pool in Eddy County, New Mexico, as heretofore classified, defined, and described, is hereby extended to include therein:

TOWNSHIP 23 SOUTH, RANGE 28 EAST, NMPM
Section 16: NW/4

(dd) The Nash Draw-Cherry Canyon Pool in Eddy County, New Mexico, as heretofore classified, defined, and described, is hereby extended to include therein:

Case No. 10784
Order No. R-9938
-9-

TOWNSHIP 23 SOUTH, RANGE 29 EAST, NMPM
Section 12: S/2

(ee) The South Pecos Slope-Abo Gas Pool in Chaves County, New Mexico, as heretofore classified, defined, and described, is hereby extended to include therein:

TOWNSHIP 10 SOUTH, RANGE 26 EAST, NMPM
Section 6: NE/4

(ff) The Pine Lodge-Abo Gas Pool in Chaves County, New Mexico, as heretofore classified, defined, and described, is hereby extended to include therein:

TOWNSHIP 9 SOUTH, RANGE 22 EAST, NMPM
Section 7: SE/4
Section 18: E/2 and SW/4

(gg) The Race Track-Devonian Pool in Chaves County, New Mexico, as heretofore classified, defined, and described, is hereby extended to include therein:

TOWNSHIP 10 SOUTH, RANGE 27 EAST, NMPM
Section 13: NE/4

(hh) The East Red Lake-Upper Pennsylvanian Gas Pool in Eddy County, New Mexico, as heretofore classified, defined, and described, is hereby extended to include therein:

TOWNSHIP 18 SOUTH, RANGE 27 EAST, NMPM
Section 27: N/2

(ii) The West Sand Dunes-Delaware Pool in Eddy County, New Mexico, as heretofore classified, defined, and described, is hereby extended to include therein:

TOWNSHIP 23 SOUTH, RANGE 31 EAST, NMPM
Section 20: SE/4
Section 21: SW/4
Section 28: E/2
Section 33: NW/4

TOWNSHIP 24 SOUTH, RANGE 31 EAST, NMPM
Section 5: NW/4

(jj) The Walters Lake-Bone Spring Pool in Eddy County, New Mexico, as heretofore classified, defined, and described, is hereby extended to include therein:

Case No. 10784
Order No. R-9938
-10-


TOWNSHIP 18 SOUTH, RANGE 30 EAST, NMPM
Section 2: SE/4

IT IS FURTHER ORDERED THAT:

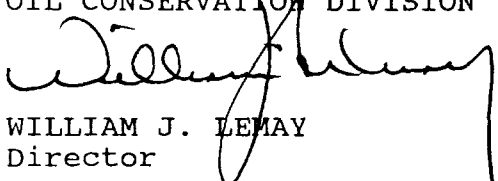
(1) Pursuant to Section 70-2-18, NMSA 1978, contained in Chapter 271, Laws of 1969, any well which, by virtue of any of the above pool extensions, is subject to pool rules providing for spacing or proration units larger than the one which is presently dedicated thereto, shall have 60 days from the effective date of this order in which to file new Forms C-102 dedicating a standard unit for the pool to said well or to obtain a non-standard unit approved by the Division. Pending such compliance, the well shall receive a maximum allowable in the same proportion to a standard allowable for the pool that the acreage dedicated to the well bears to a standard unit for the pool. Failure to file Form C-102 dedicating a standard unit to the well or to obtain a non-standard unit approved by the Division within said 60-day period shall subject the well to cancellation of allowable.

(2) The effective date of this order and all creations and extensions included herein shall be August 1, 1993.

DONE at Santa Fe, New Mexico, on the day and year hereinabove designated.



STATE OF NEW MEXICO
OIL CONSERVATION DIVISION


WILLIAM J. LEMAY
Director

STATE OF NEW MEXICO
ENERGY, MINERALS AND NATURAL RESOURCES DEPARTMENT
OIL CONSERVATION DIVISION

CASE NO. 10784
Order No. R-9938-A

THE APPLICATION OF THE OIL CONSERVATION
DIVISION UPON ITS OWN MOTION FOR AN
ORDER CREATING AND EXTENDING CERTAIN
POOLS IN CHAVES AND EDDY COUNTIES, NEW
MEXICO>.

NUNC PRO TUNC ORDER

BY THE DIVISION:

It appearing to the Division that Division Order No. R-9938 dated August 17, 1993, does not correctly state the intended order of the Division,


IT IS THEREFORE ORDERED THAT:

(1) The reference to the Nash Draw-Cherry Canyon Pool in Finding Paragraph No. (13) on pages 3 and 4 of said Division Order No. R-9938 be and the same is hereby amended to read as the "Nash Draw-Brushy Canyon Pool".

(2) The reference to the Nash Draw-Cherry Canyon Pool in Decretory Paragraph (dd) on pages 8 and 9 of said Division Order No. R-9938 be and the same is hereby amended to read as the "Nash Draw-Brushy Canyon Pool".

(3) The corrections set forth in this order be entered nunc pro tunc as of August 17, 1993.

DONE at Santa Fe, New Mexico, on this 23rd day of November, 1993.



STATE OF NEW MEXICO
OIL CONSERVATION DIVISION

William J. Lemay
WILLIAM J. LEMAY
Director

S
fd/